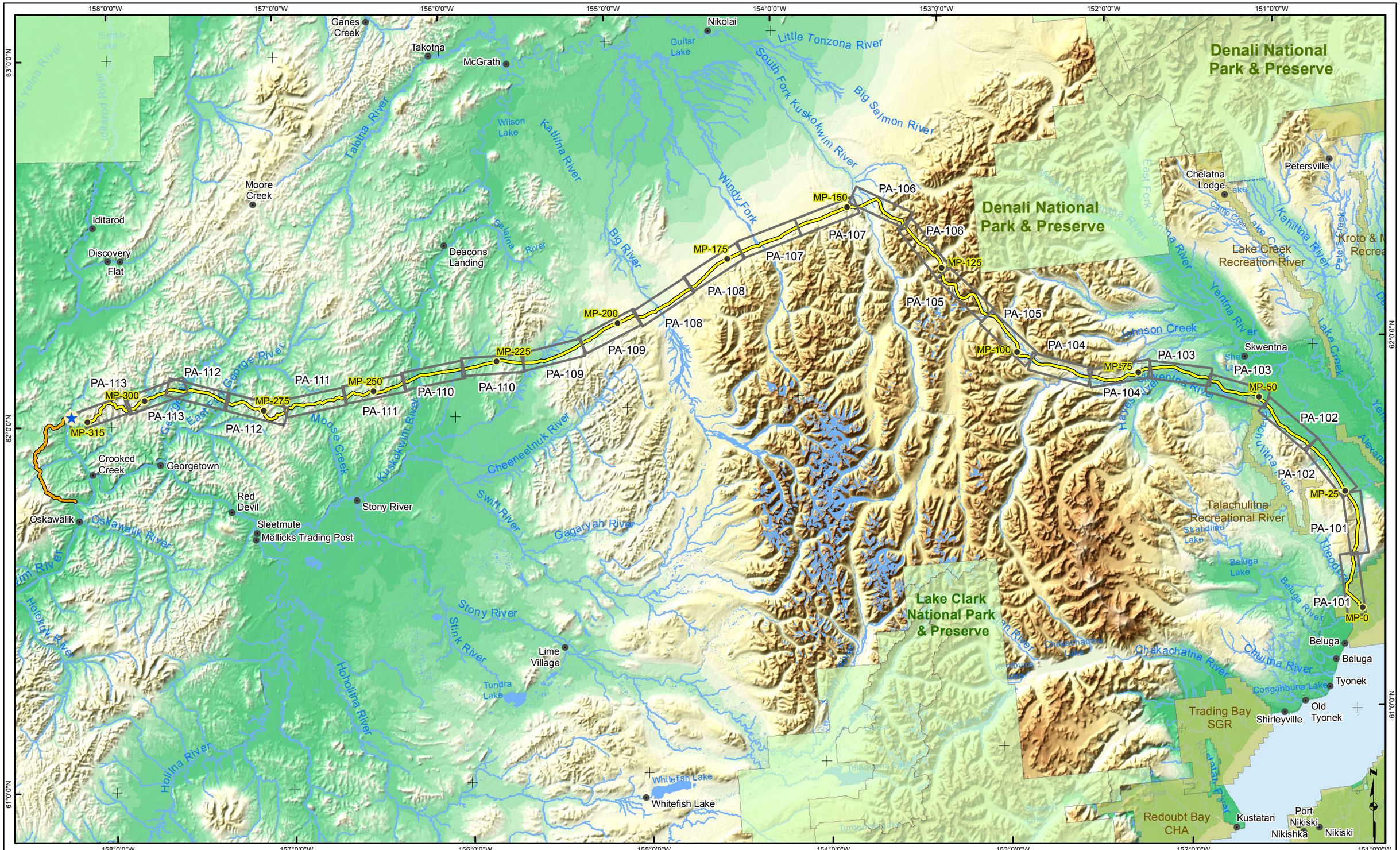

USA Populated Places
Proposed Mine Area (MA)
Pipeline Milepost (MP)
Proposed Natural Gas Pipeline
Proposed Jungjuk Road
Federal Administrative Boundary
State Administrative Boundary
River/Stream

Associated Engineering Drawings

0 8 16 Miles

DONLIN GOLD PROJECT
APPLICANT: Donlin Gold, LLC
4720 Business Park Blvd., Suite G-25
Anchorage, Alaska 99503

NAD 1983 UTM Zone 4N

SCALE: 1 inch = 16 miles

DATE: 10/20/2015

DRAWING TITLE: **PLAN VIEW PIPELINE INDEX MAP**

FIGURE NO. **PA-100G**

FILE NO. **POA-1995-120**

PATH: D:\Dropbox\Donlin\181202_010_Mapping_404_Support\Revision_A\PA_100G_Index_ABR_20150819.mxd

Basemap Source: USGS, NGA, NASA, CGIAR,N Robinson,NCEAS,NLS,OS,NMA,Geodatastyrelsen,GSA and the GIS User Community; Sources: Esri, USGS, NOAA

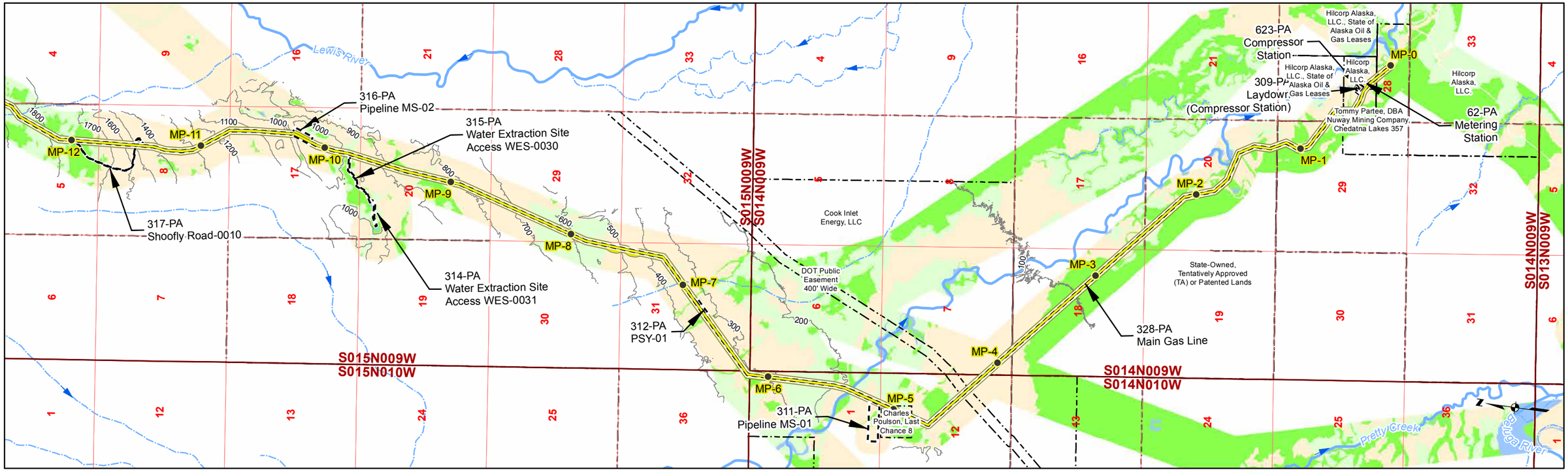

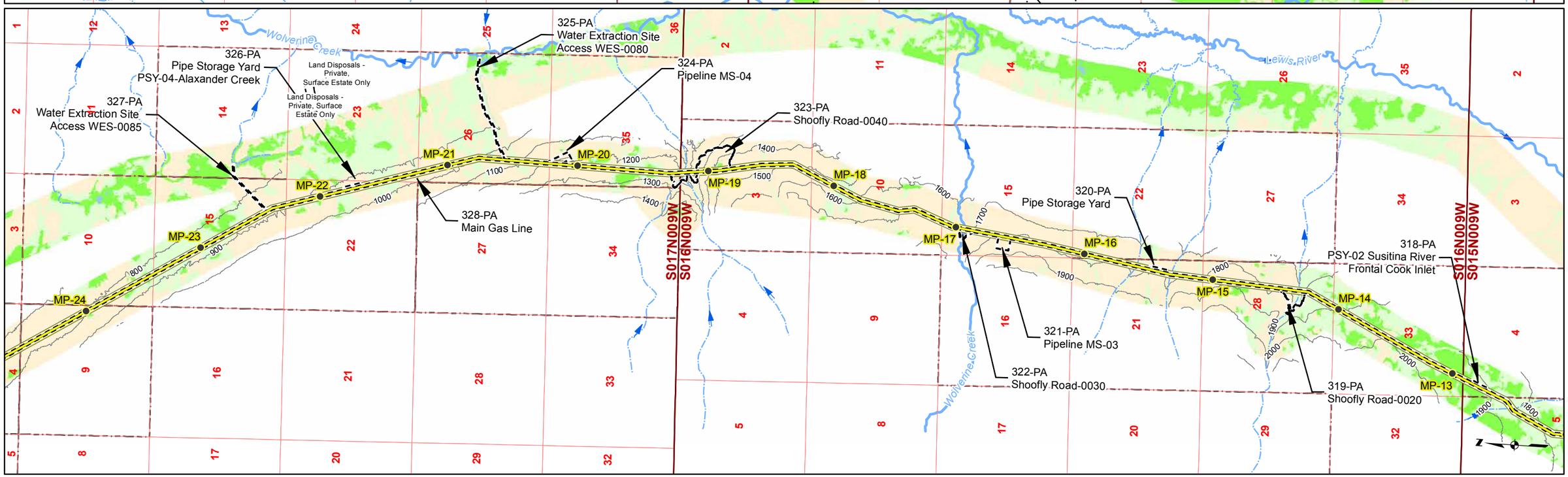

Gas Pipeline Milepost
Proposed Natural Gas Pipeline
Project Disturbance Limit
100' Contour
Pipeline Study Corridor
Parcel
Stream Flow Direction
River/Stream
Unnamed River/Stream
Mosaic
Upland
Waters
Wetlands

Acronyms
MS-Material Site
PSY- Pipe Storage Yard

Associated Engineering Figures

0 2,000 4,000 Ft

DONLIN GOLD PROJECT
APPLICANT: Donlin Gold, LLC
4710 Business Park Blvd., Suite G-25
Anchorage, Alaska 99503

NAD 1983 UTM Zone 4N

SCALE: 1 inch = 4,000 feet
DATE: 10/20/2015

DRAWING TITLE: **PLAN VIEW PIPELINE AREA**

FIGURE NO. **PA-101A**

FILE NO. **POA-1995-120**

PATH: D:\Dropbox\Donlin\181202_010_Mapping_404_Support\Revision_A\PA_1xxA_Pipe_ABR_20150819.mxd

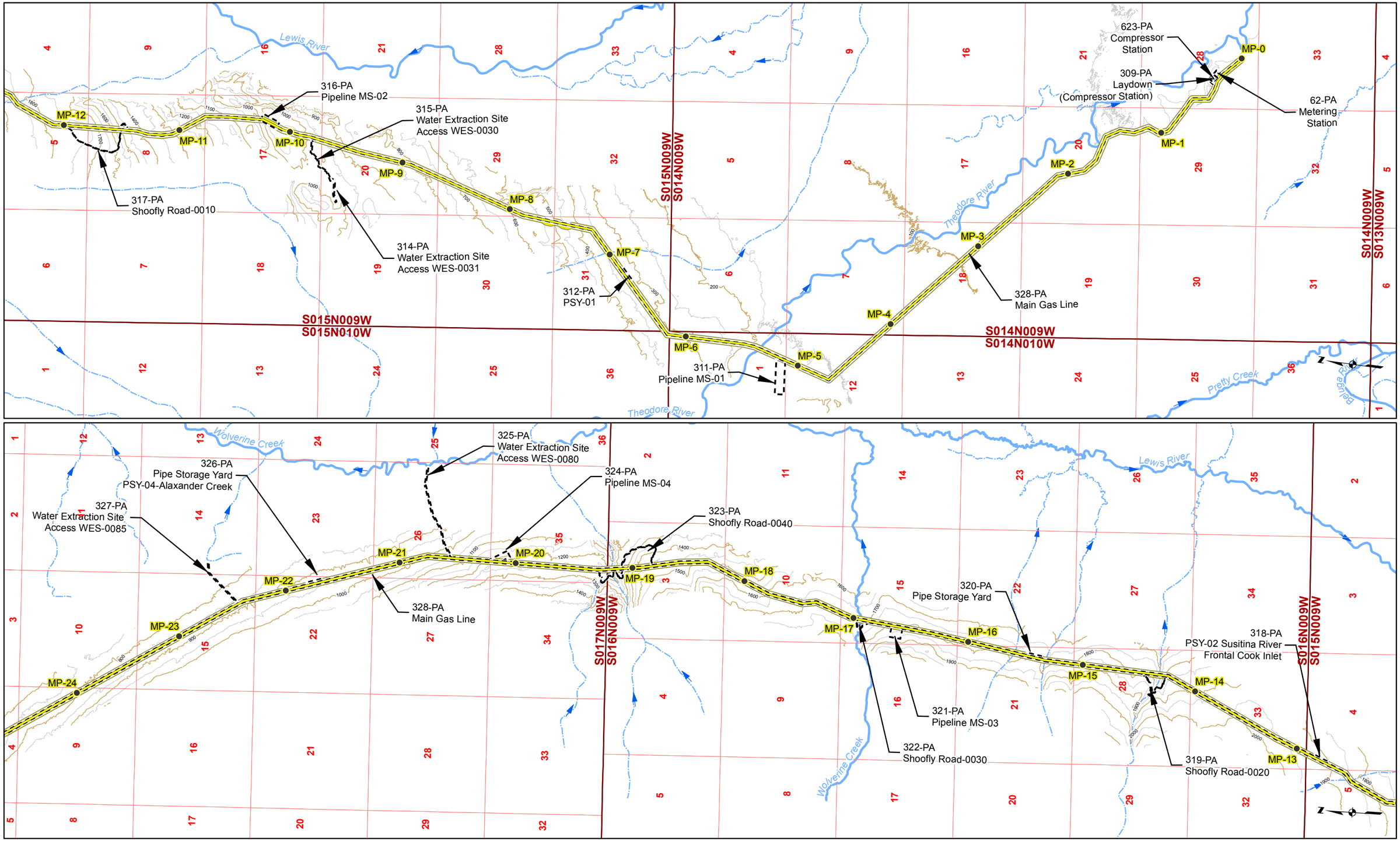

Gas Pipeline Milepost
Proposed Natural Gas Pipeline
Project Disturbance Limit
Pipeline Study Corridor
Stream Flow Direction
River/Stream
Unnamed River/Stream
50' Contour
100' Contour

Acronyms
MS-Material Site
PSY- Pipe Storage Yard

Associated Engineering Figures

0 2,000 4,000 Ft

DONLIN GOLD PROJECT
APPLICANT: Donlin Gold, LLC
4710 Business Park Blvd., Suite G-25
Anchorage, Alaska 99503

NAD 1983 UTM Zone 4N

SCALE: 1 inch = 4,000 feet
DATE: 10/20/2015

DRAWING TITLE: **PLAN VIEW PIPELINE AREA ENGINEERING MAP**

FIGURE NO. **PA-101B**

FILE NO. **POA-1995-120**

PATH: D:\Dropbox\Donlin\181202_010_Mapping_404_Support\Revision_A\PA_1xxB_Pipe_ABR_20150819.mxd

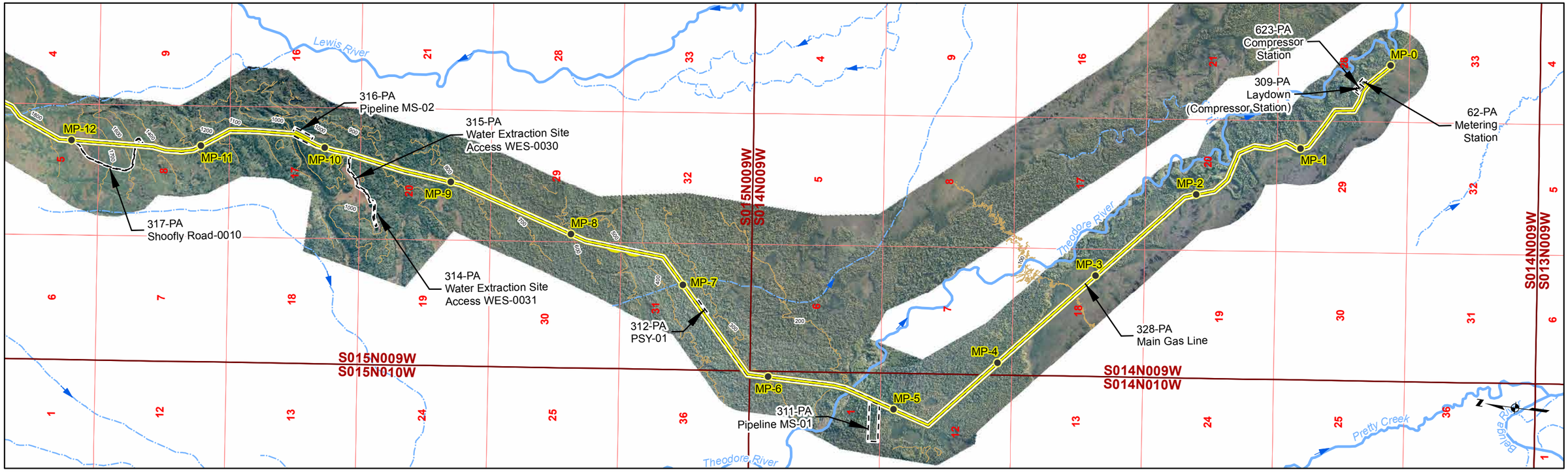

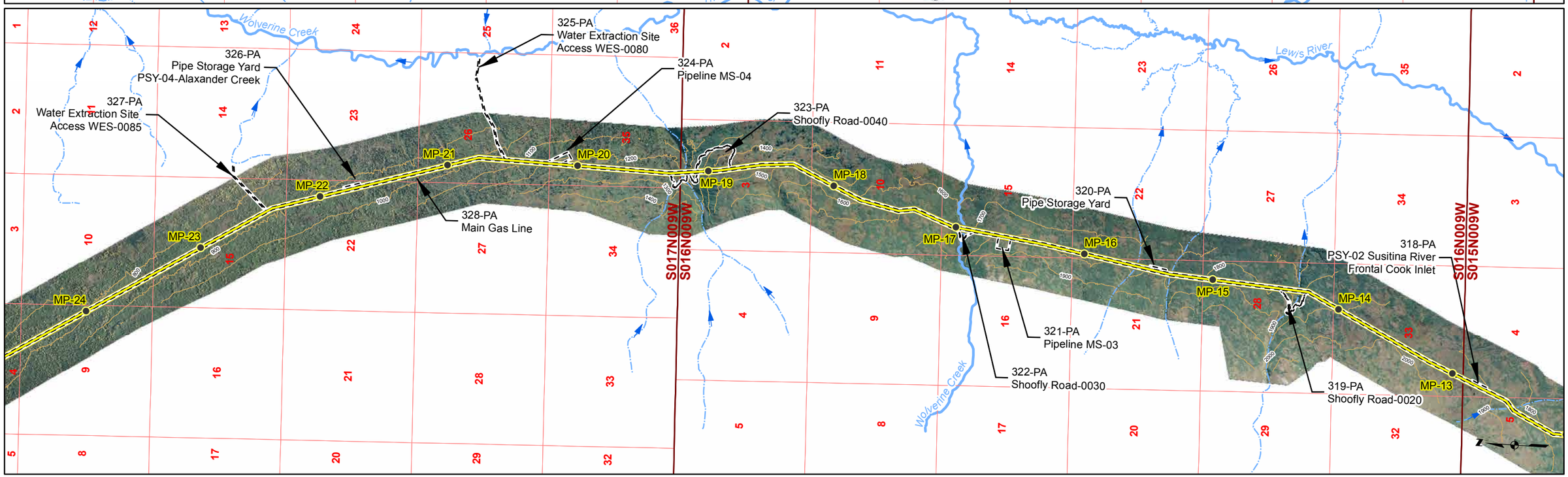

Gas Pipeline Milepost
Proposed Natural Gas Pipeline
Project Disturbance Limit
Pipeline Study Corridor
Stream Flow Direction
River/Stream
Unnamed River/Stream
100' Contour

Acronyms
MS-Material Site
PSY- Pipe Storage Yard

Associated Engineering Figures

0 2,000 4,000 Ft

DONLIN GOLD PROJECT
APPLICANT: Donlin Gold, LLC
4710 Business Park Blvd., Suite G-25
Anchorage, Alaska 99503

NAD 1983 UTM Zone 4N

SCALE: 1 inch = 4,000 feet
DATE: 10/20/2015

DRAWING TITLE: **PLAN VIEW PIPELINE AREA ENGINEERING MAP**

FIGURE NO. **PA-101C**
FILE NO. **POA-1995-120**

PATH: D:\Dropbox\Donlin\181202_010_Mapping_404_Support\Revision_A\PA_1xxC_Pipe_ABR_20150819.mxd

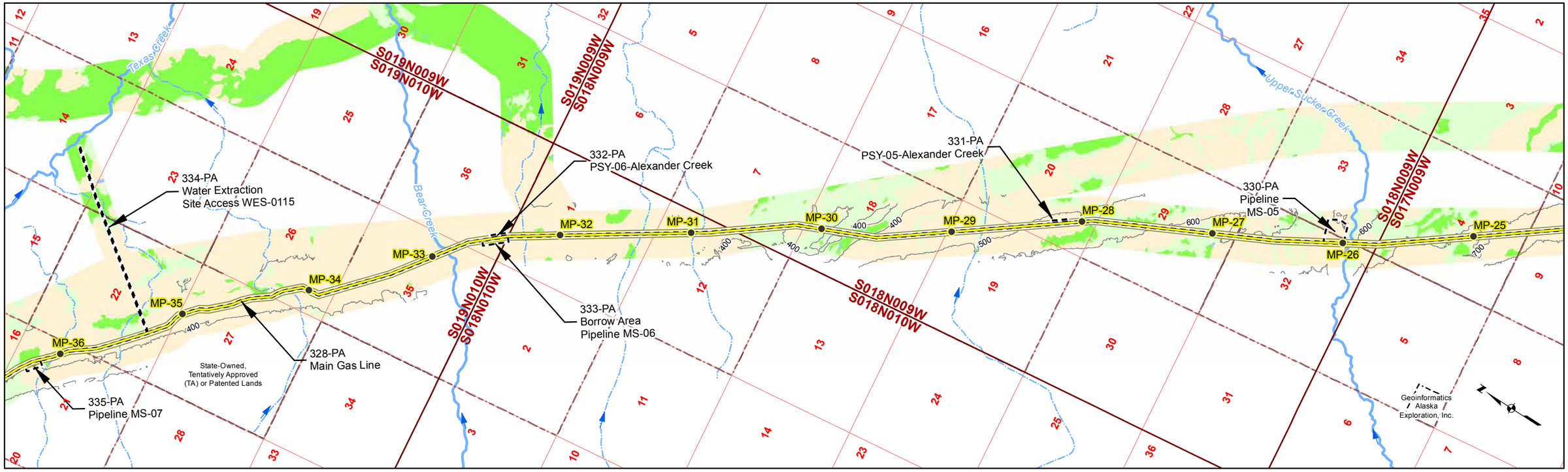

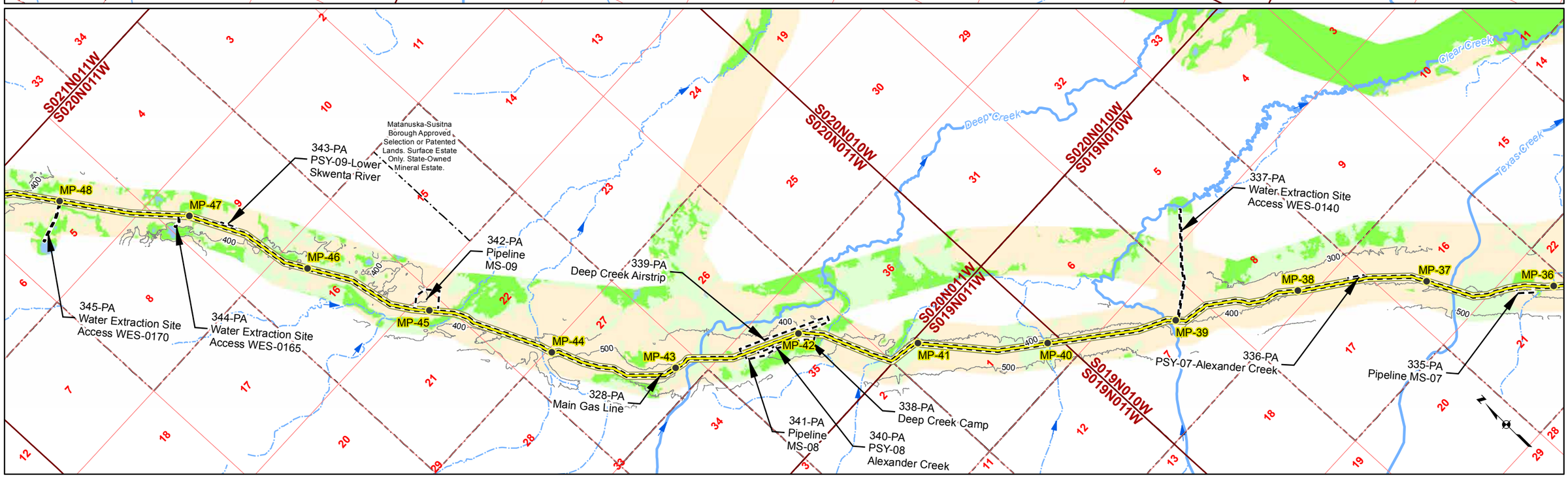

Gas Pipeline Milepost
Proposed Natural Gas Pipeline
Project Disturbance Limit
100' Contour
Pipeline Study Corridor
Parcel
Stream Flow Direction
River/Stream
Unnamed River/Stream
Mosaic
Upland
Waters
Wetlands

Acronyms
MS-Material Site
PSY- Pipe Storage Yard

Associated Engineering Figures

0 2,000 4,000 Ft

DONLIN GOLD PROJECT
APPLICANT: Donlin Gold, LLC
4710 Business Park Blvd., Suite G-25
Anchorage, Alaska 99503

NAD 1983 UTM Zone 4N

SCALE: 1 inch = 4,000 feet
DATE: 10/20/2015

DRAWING TITLE: **PLAN VIEW PIPELINE AREA**

FIGURE NO. **PA-102A**

FILE NO. **POA-1995-120**

PATH: D:\Dropbox\Donlin\181202_010_Mapping_404_Support\Revision_A\PA_1xxA_Pipe_ABR_20150819.mxd

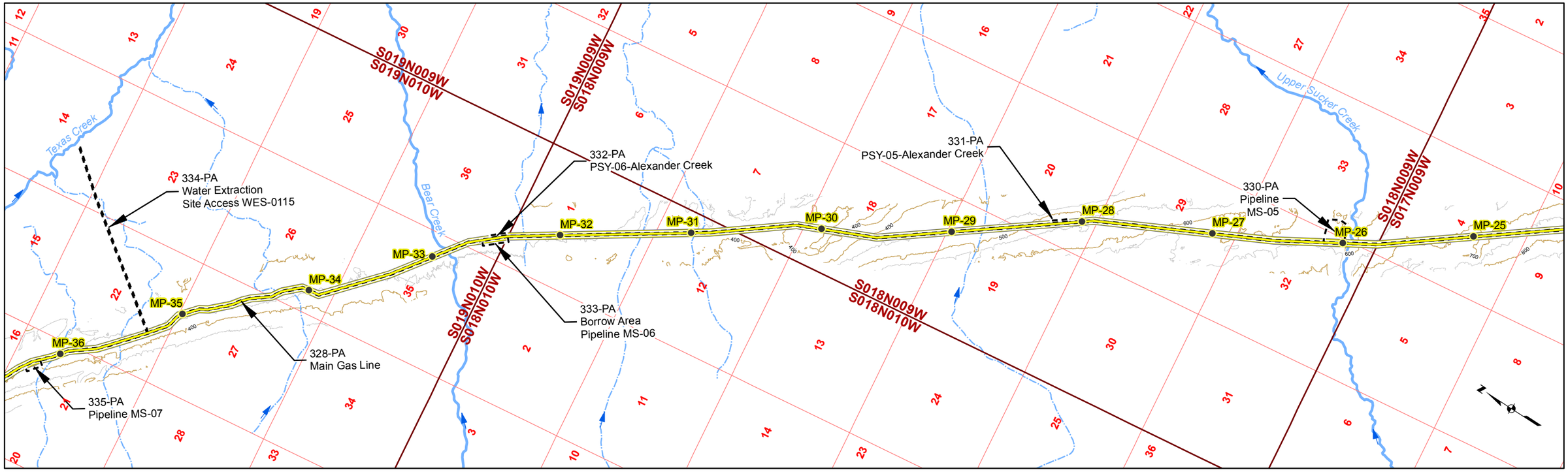

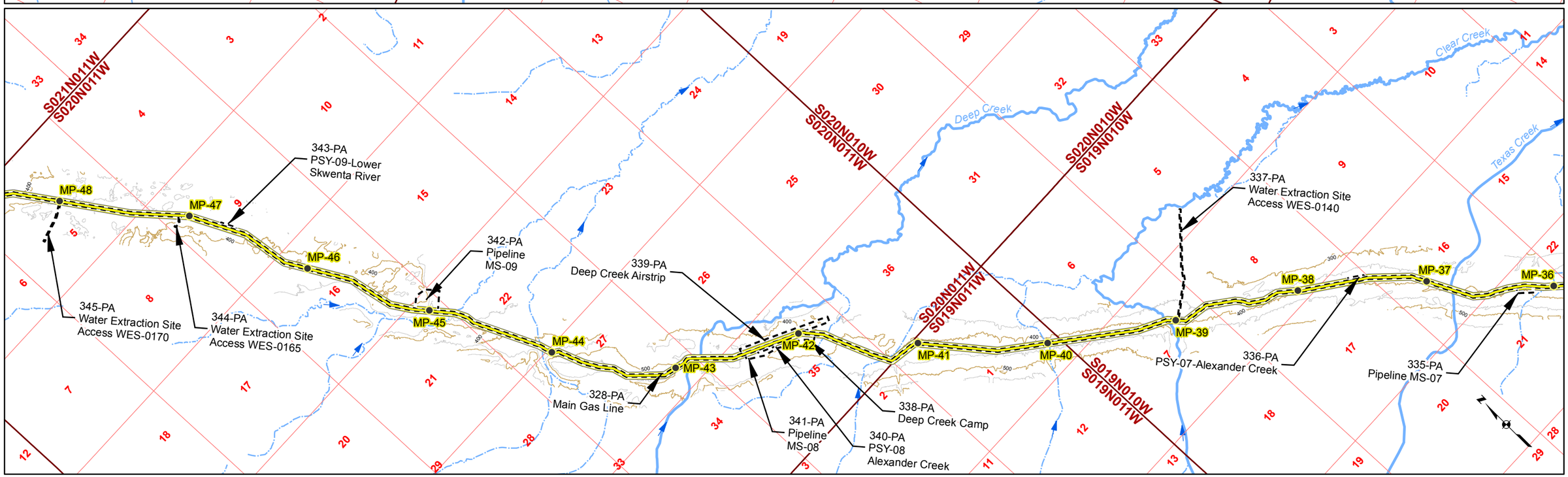

Gas Pipeline Milepost
Proposed Natural Gas Pipeline
Project Disturbance Limit
Pipeline Study Corridor
Stream Flow Direction
River/Stream
Unnamed River/Stream
50' Contour
100' Contour

Acronyms
MS-Material Site
PSY- Pipe Storage Yard

Associated Engineering Figures

0 2,000 4,000 Ft

DONLIN GOLD PROJECT
APPLICANT: Donlin Gold, LLC
4710 Business Park Blvd., Suite G-25
Anchorage, Alaska 99503

NAD 1983 UTM Zone 4N

SCALE: 1 inch = 4,000 feet
DATE: 10/20/2015

DRAWING TITLE: **PLAN VIEW PIPELINE AREA ENGINEERING MAP**

FIGURE NO. **PA-102B**

FILE NO. **POA-1995-120**

PATH: D:\Dropbox\Donlin\181202_010_Mapping_404_Support\Revision_A\PA_1xxB_Pipe_ABR_20150819.mxd

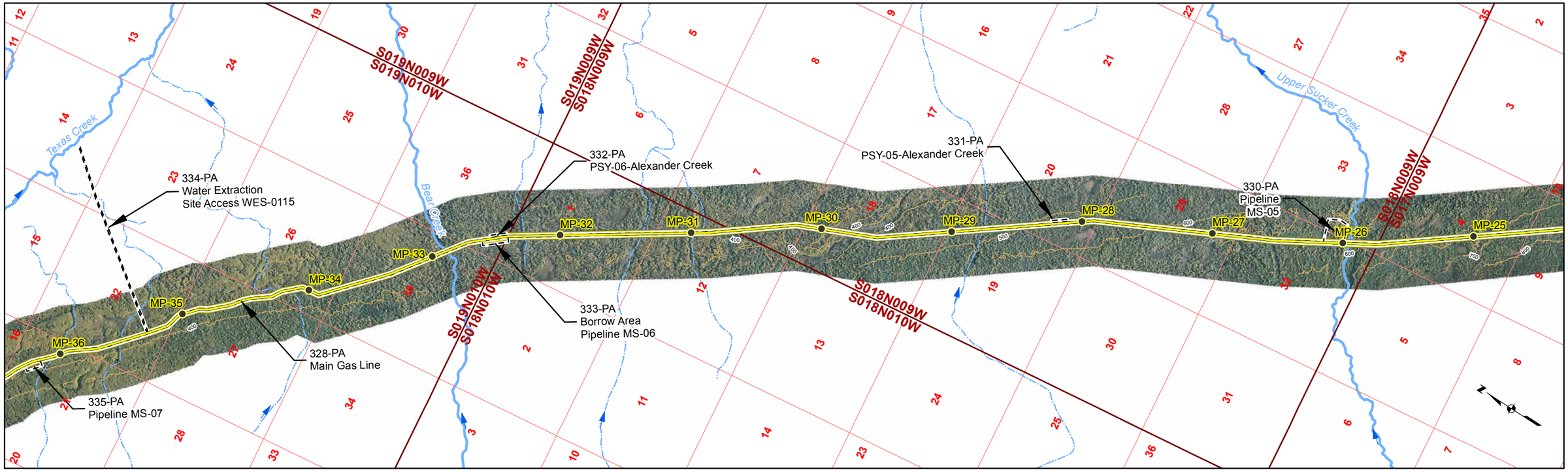

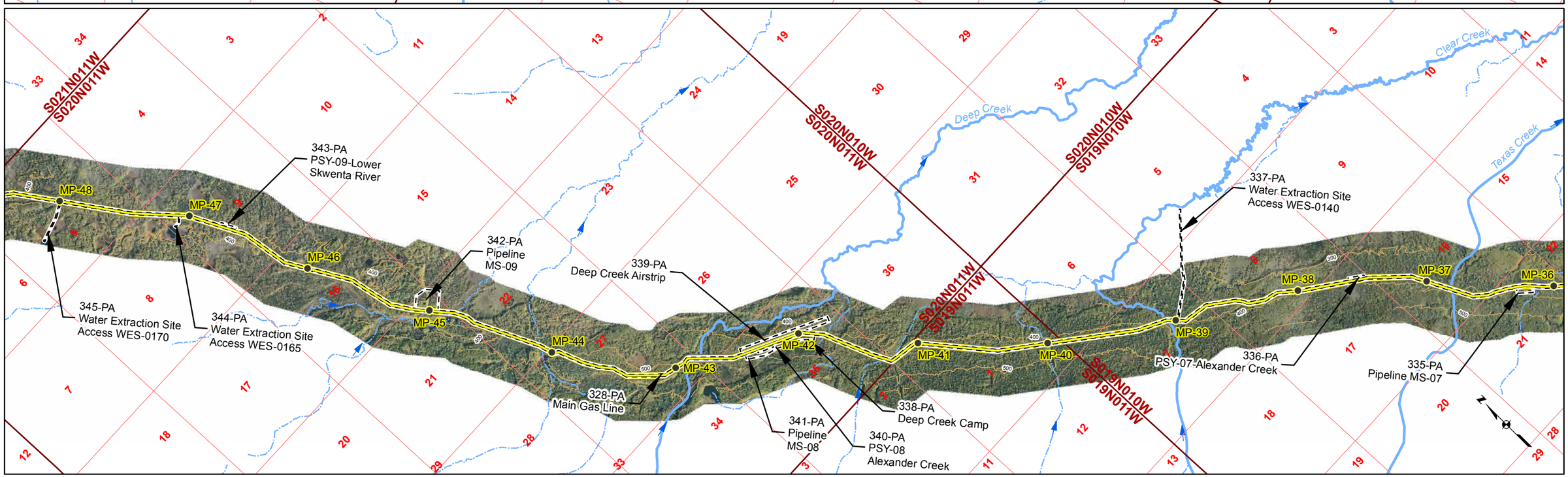

Gas Pipeline Milepost
Proposed Natural Gas Pipeline
Project Disturbance Limit
Pipeline Study Corridor
Stream Flow Direction
River/Stream
Unnamed River/Stream
100' Contour

Acronyms
MS-Material Site
PSY- Pipe Storage Yard

Associated Engineering Figures

0 2,000 4,000 Ft

DONLIN GOLD PROJECT
APPLICANT: Donlin Gold, LLC
4710 Business Park Blvd., Suite G-25
Anchorage, Alaska 99503

NAD 1983 UTM Zone 4N

SCALE: 1 inch = 4,000 feet
DATE: 10/20/2015

DRAWING TITLE: **PLAN VIEW PIPELINE AREA ENGINEERING MAP**

FIGURE NO. **PA-102C**
FILE NO. **POA-1995-120**

PATH: D:\Dropbox\Donlin\181202_010_Mapping_404_Support\Revision_A\PA_1xxC_Pipe_ABR_20150819.mxd

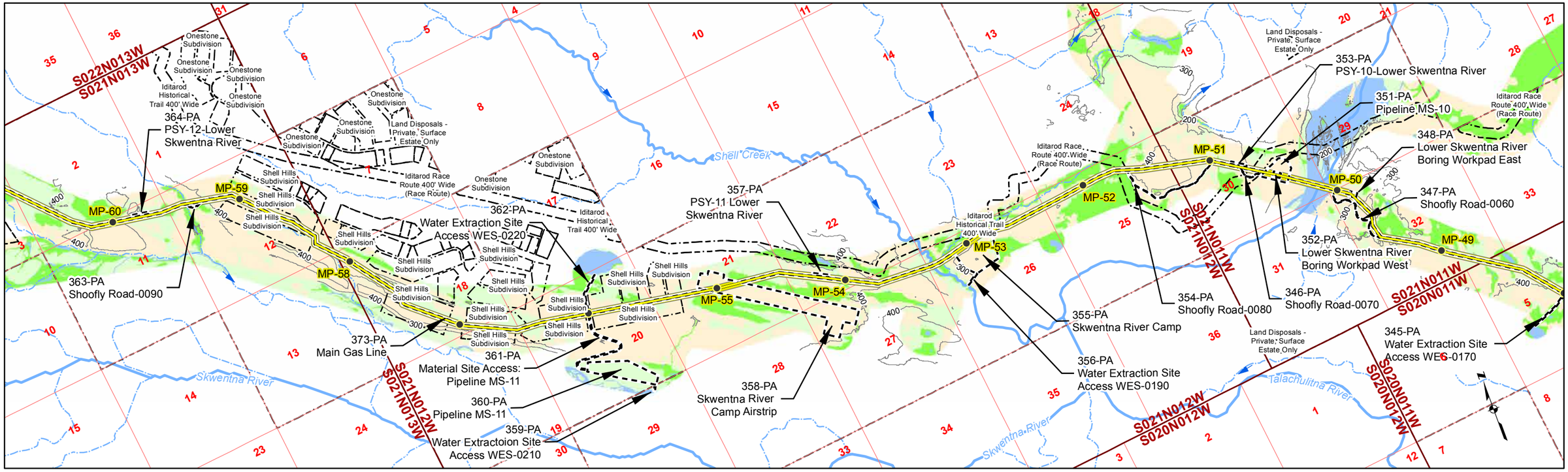

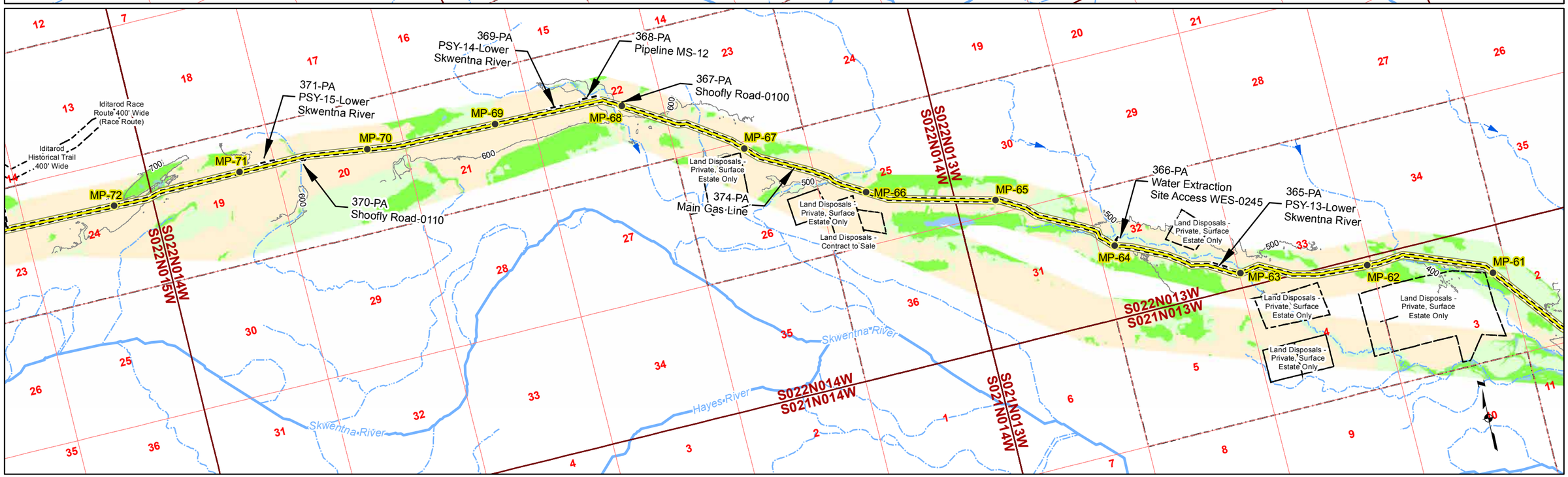

Gas Pipeline Milepost
Proposed Natural Gas Pipeline
Project Disturbance Limit
100' Contour
Pipeline Study Corridor
Parcel
Stream Flow Direction
River/Stream
Unnamed River/Stream
Mosaic
Upland
Waters
Wetlands

Acronyms
MS-Material Site
PSY- Pipe Storage Yard

Associated Engineering Figures

0 2,000 4,000 Ft

DONLIN GOLD PROJECT
APPLICANT: Donlin Gold, LLC
4710 Business Park Blvd., Suite G-25
Anchorage, Alaska 99503

NAD 1983 UTM Zone 4N

SCALE: 1 inch = 4,000 feet
DATE: 10/20/2015

DRAWING TITLE: **PLAN VIEW PIPELINE AREA**

FIGURE NO. **PA-103A**

FILE NO. **POA-1995-120**

PATH: D:\Dropbox\Donlin\181202_010_Mapping_404_Support\Revision_A\PA_1xxA_Pipe_ABR_20150819.mxd

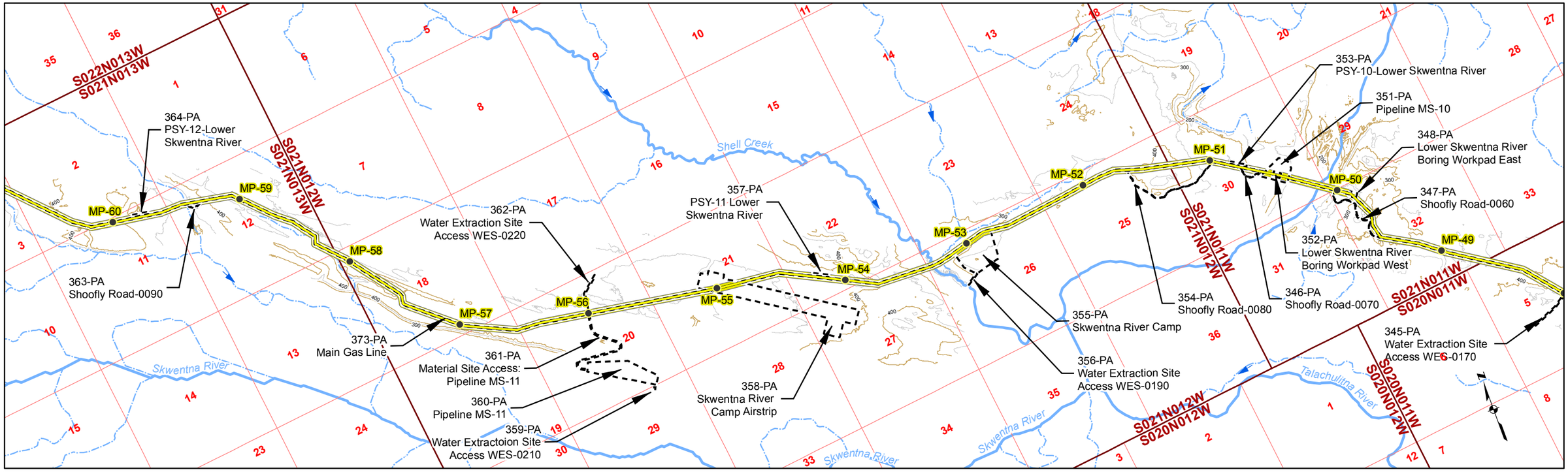

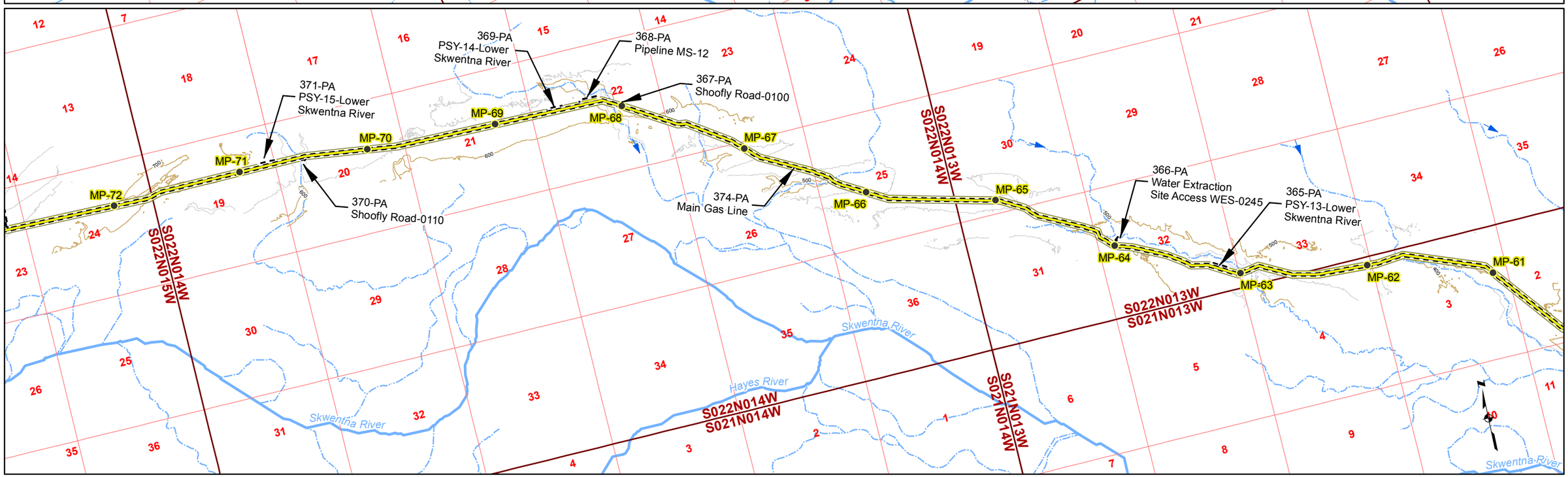

Gas Pipeline Milepost
Proposed Natural Gas Pipeline
Project Disturbance Limit
Pipeline Study Corridor
Stream Flow Direction
River/Stream
Unnamed River/Stream
50' Contour
100' Contour

Acronyms
MS-Material Site
PSY- Pipe Storage Yard

Associated Engineering Figures

0 2,000 4,000 Ft

DONLIN GOLD PROJECT
APPLICANT: Donlin Gold, LLC
4710 Business Park Blvd., Suite G-25
Anchorage, Alaska 99503

NAD 1983 UTM Zone 4N

SCALE: 1 inch = 4,000 feet
DATE: 10/20/2015

DRAWING TITLE: **PLAN VIEW PIPELINE AREA ENGINEERING MAP**

FIGURE NO. **PA-103B**

FILE NO. **POA-1995-120**

PATH: D:\Dropbox\Donlin\181202_010_Mapping_404_Support\Revision_A\PA_1xxB_Pipe_ABR_20150819.mxd

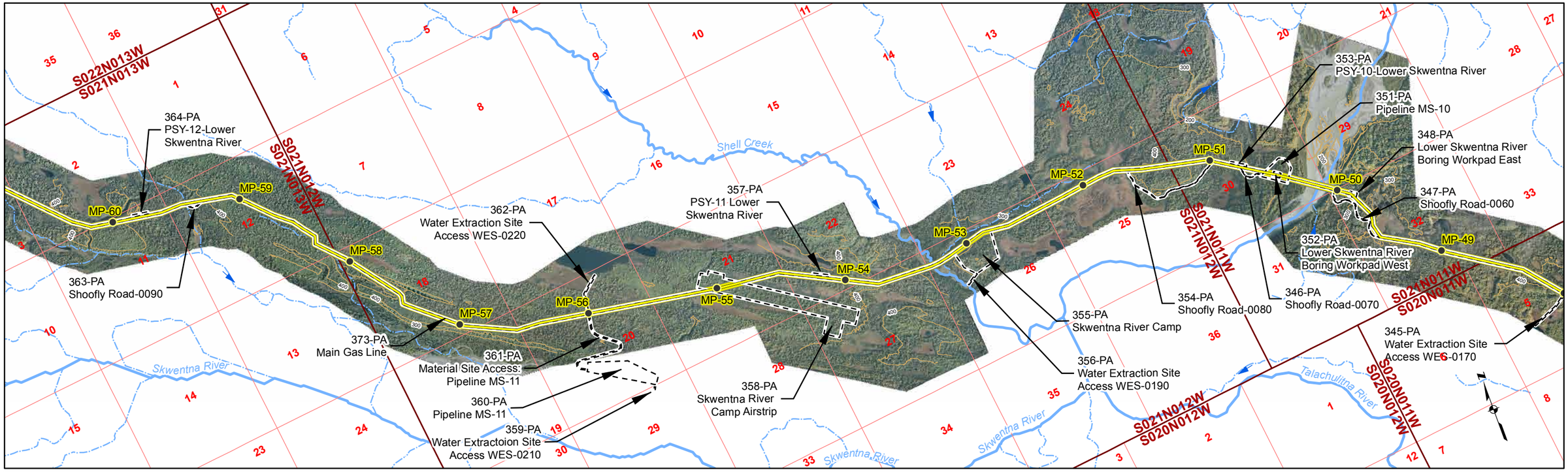

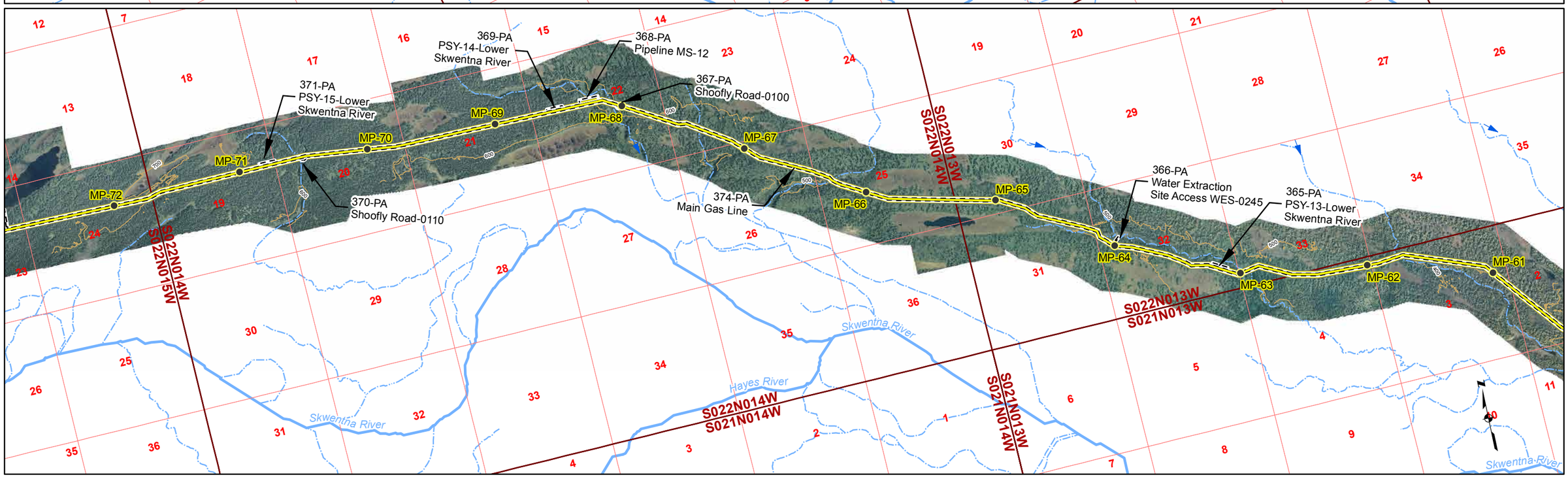

Gas Pipeline Milepost
Proposed Natural Gas Pipeline
Project Disturbance Limit
Pipeline Study Corridor
Stream Flow Direction
River/Stream
Unnamed River/Stream
100' Contour

Acronyms
MS-Material Site
PSY- Pipe Storage Yard

Associated Engineering Figures

0 2,000 4,000 Ft

DONLIN GOLD PROJECT
APPLICANT: Donlin Gold, LLC
4710 Business Park Blvd., Suite G-25
Anchorage, Alaska 99503

NAD 1983 UTM Zone 4N

SCALE: 1 inch = 4,000 feet
DATE: 10/20/2015

DRAWING TITLE: **PLAN VIEW PIPELINE AREA ENGINEERING MAP**

FIGURE NO. **PA-103C**

FILE NO. **POA-1995-120**

PATH: D:\Dropbox\Donlin\181202_010_Mapping_404_Support\Revision_A\PA_1xxC_Pipe_ABR_20150819.mxd

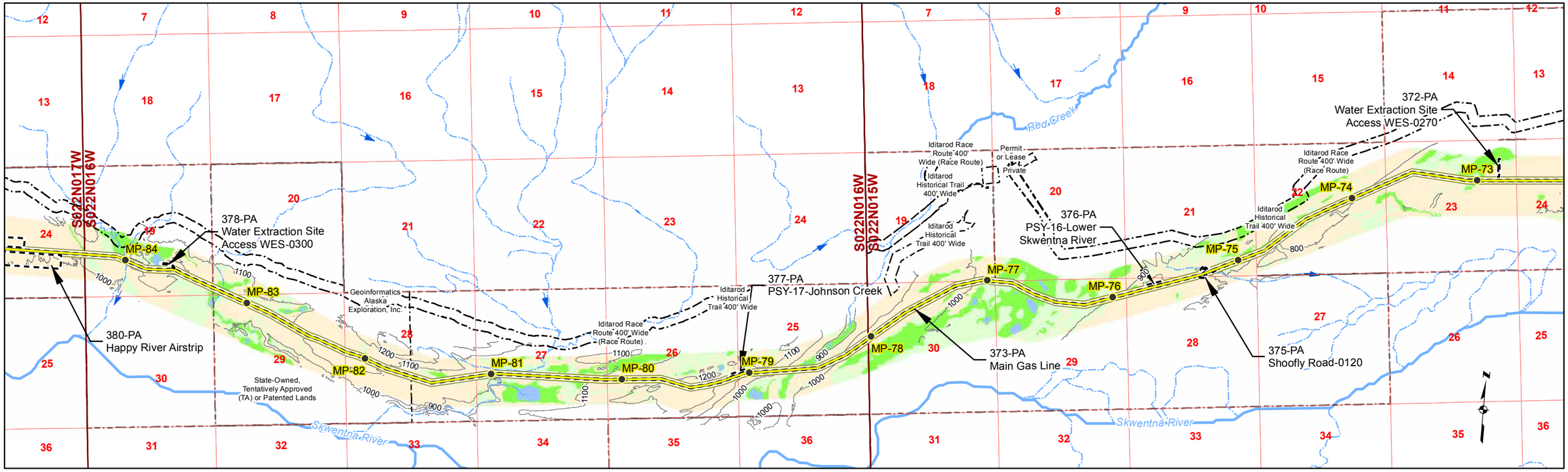

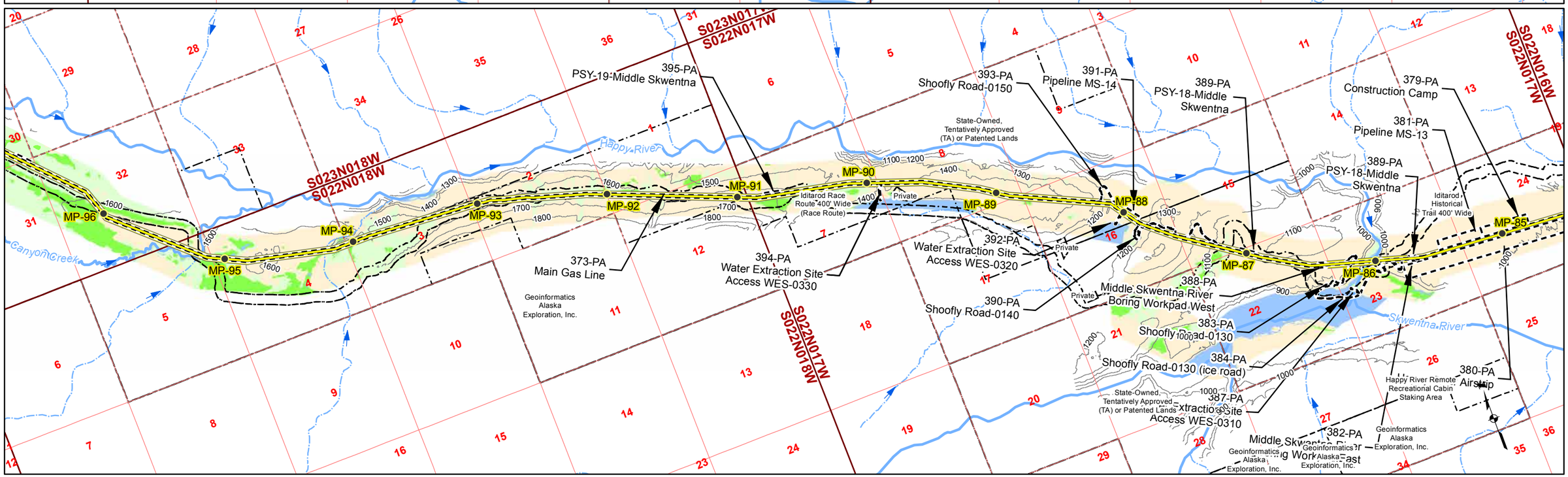

Gas Pipeline Milepost
Proposed Natural Gas Pipeline
Project Disturbance Limit
100' Contour
Pipeline Study Corridor
Parcel
Stream Flow Direction
River/Stream
Unnamed River/Stream
Mosaic
Upland
Waters
Wetlands

Acronyms
MS-Material Site
PSY- Pipe Storage Yard

Associated Engineering Figures

0 2,000 4,000 Ft

DONLIN GOLD PROJECT
APPLICANT: Donlin Gold, LLC
4710 Business Park Blvd., Suite G-25
Anchorage, Alaska 99503

NAD 1983 UTM Zone 4N

SCALE: 1 inch = 4,000 feet
DATE: 10/20/2015

DRAWING TITLE: **PLAN VIEW PIPELINE AREA**

FIGURE NO. **PA-104A**

FILE NO. **POA-1995-120**

PATH: D:\Dropbox\Donlin\181202_010_Mapping_404_Support\Revision_A\PA_1xxA_Pipe_ABR_20150819.mxd

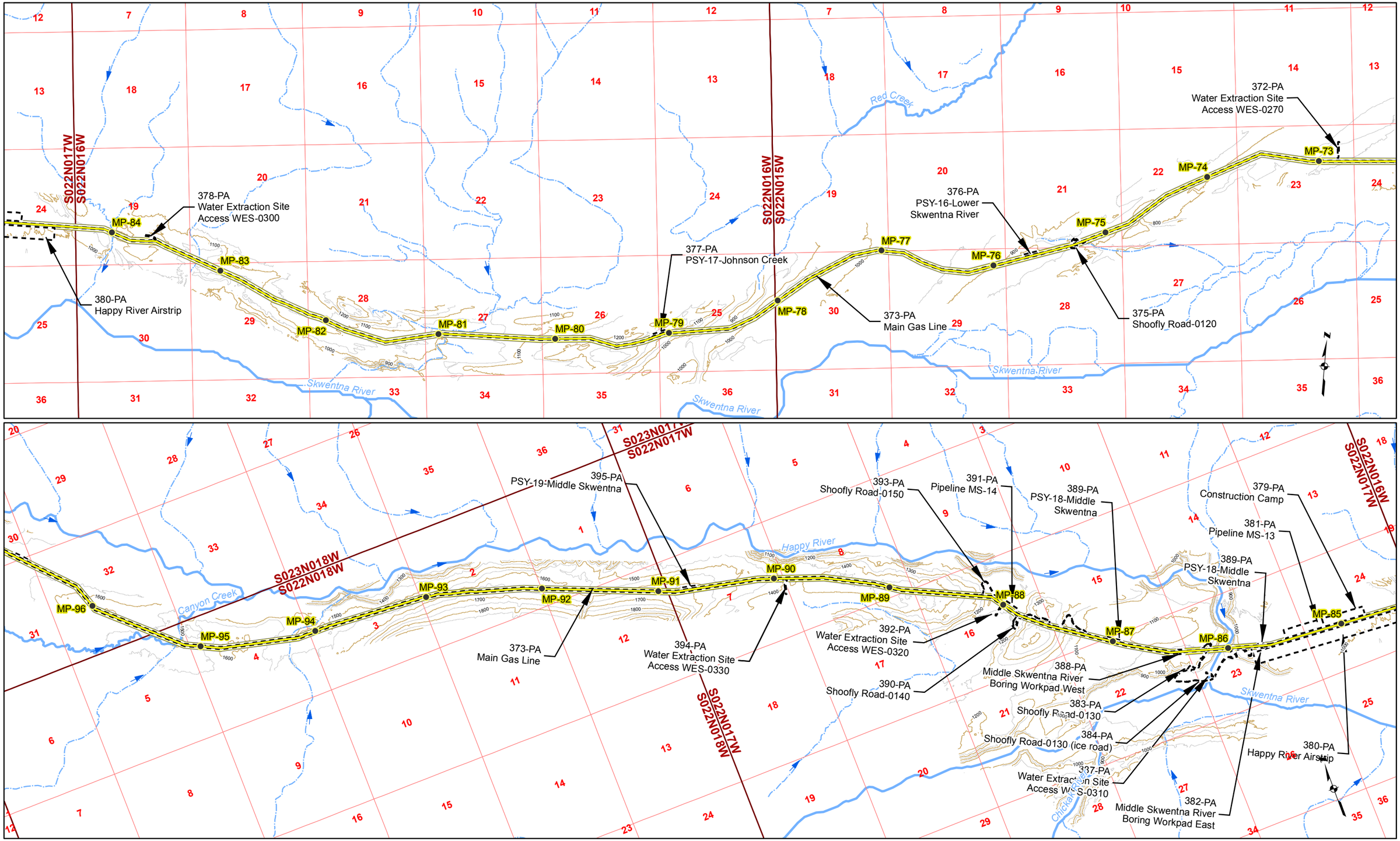

Gas Pipeline Milepost
Proposed Natural Gas Pipeline
Project Disturbance Limit
Pipeline Study Corridor
Stream Flow Direction
River/Stream
Unnamed River/Stream
50' Contour
100' Contour

Acronyms
MS-Material Site
PSY- Pipe Storage Yard

Associated Engineering Figures

0 2,000 4,000 Ft

DONLIN GOLD PROJECT
APPLICANT: Donlin Gold, LLC
4710 Business Park Blvd., Suite G-25
Anchorage, Alaska 99503

NAD 1983 UTM Zone 4N

SCALE: 1 inch = 4,000 feet
DATE: 10/20/2015

DRAWING TITLE: **PLAN VIEW PIPELINE AREA ENGINEERING MAP**

FIGURE NO. **PA-104B**

FILE NO. **POA-1995-120**

PATH: D:\Dropbox\Donlin\181202_010_Mapping_404_Support\Revision_A\PA_1xxB_Pipe_ABR_20150819.mxd

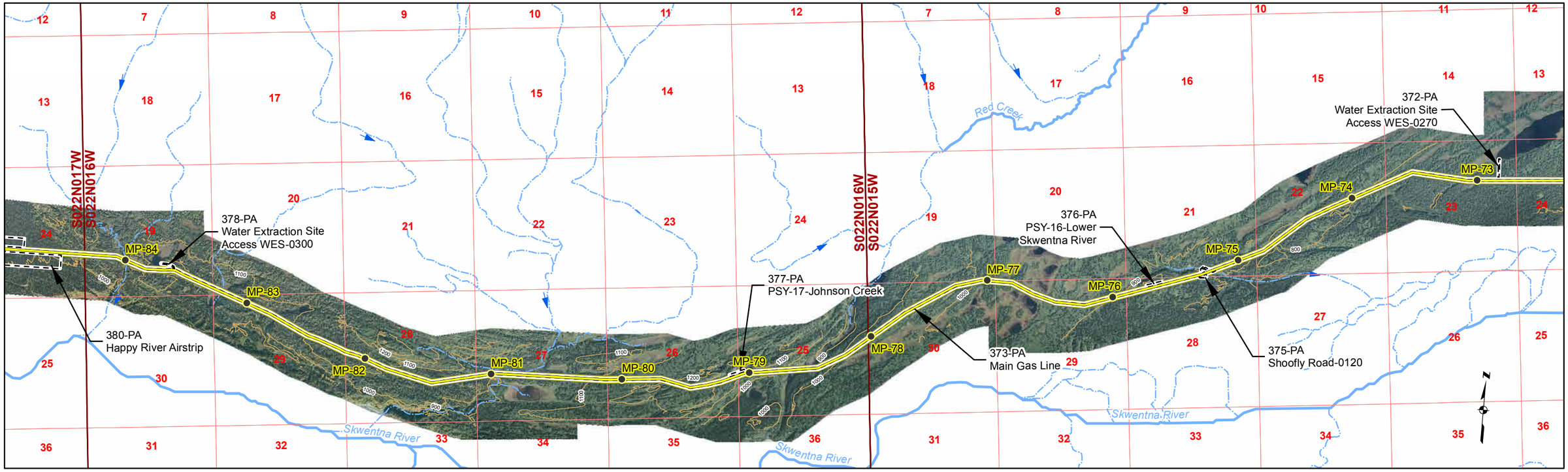

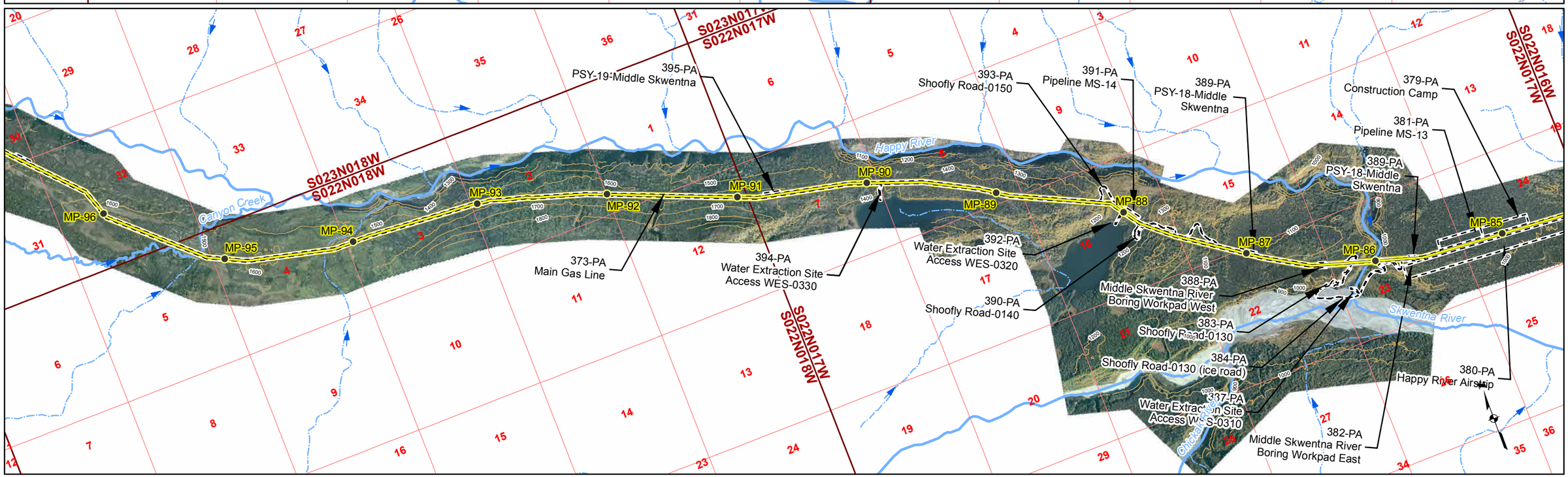

Gas Pipeline Milepost
Proposed Natural Gas Pipeline
Project Disturbance Limit
Pipeline Study Corridor
Stream Flow Direction
River/Stream
Unnamed River/Stream
100' Contour

Acronyms
MS-Material Site
PSY- Pipe Storage Yard

Associated Engineering Figures

0 2,000 4,000 Ft

DONLIN GOLD PROJECT
APPLICANT: Donlin Gold, LLC
4710 Business Park Blvd., Suite G-25
Anchorage, Alaska 99503

NAD 1983 UTM Zone 4N

SCALE: 1 inch = 4,000 feet
DATE: 10/20/2015

DRAWING TITLE: **PLAN VIEW PIPELINE AREA ENGINEERING MAP**

FIGURE NO. **PA-104C**
FILE NO. **POA-1995-120**

PATH: D:\Dropbox\Donlin\181202_010_Mapping_404_Support\Revision_A\PA_1xxC_Pipe_ABR_20150819.mxd

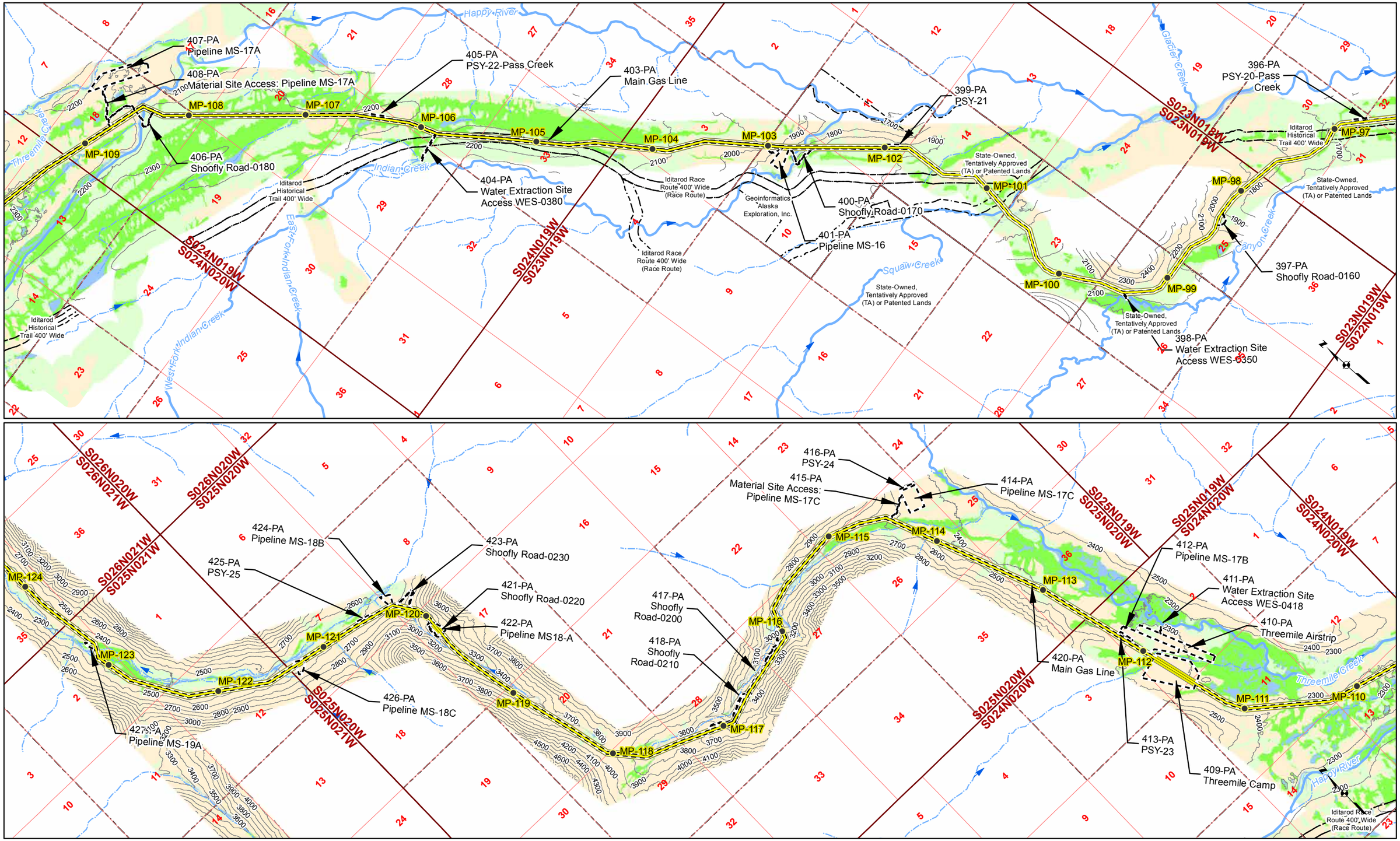

Gas Pipeline Milepost
Proposed Natural Gas Pipeline
Project Disturbance Limit
100' Contour
Pipeline Study Corridor
Parcel
Stream Flow Direction
River/Stream
Unnamed River/Stream
Mosaic
Upland
Waters
Wetlands

Acronyms
MS-Material Site
PSY- Pipe Storage Yard

Associated Engineering Figures

0 2,000 4,000 Ft

DONLIN GOLD PROJECT
APPLICANT: Donlin Gold, LLC
4710 Business Park Blvd., Suite G-25
Anchorage, Alaska 99503

NAD 1983 UTM Zone 4N

SCALE: 1 inch = 4,000 feet
DATE: 10/20/2015

DRAWING TITLE: **PLAN VIEW PIPELINE AREA**

FIGURE NO. **PA-105A**

FILE NO. **POA-1995-120**

PATH: D:\Dropbox\Donlin\181202_010_Mapping_404_Support\Revision_A\PA_1xxA_Pipe_ABR_20150819.mxd

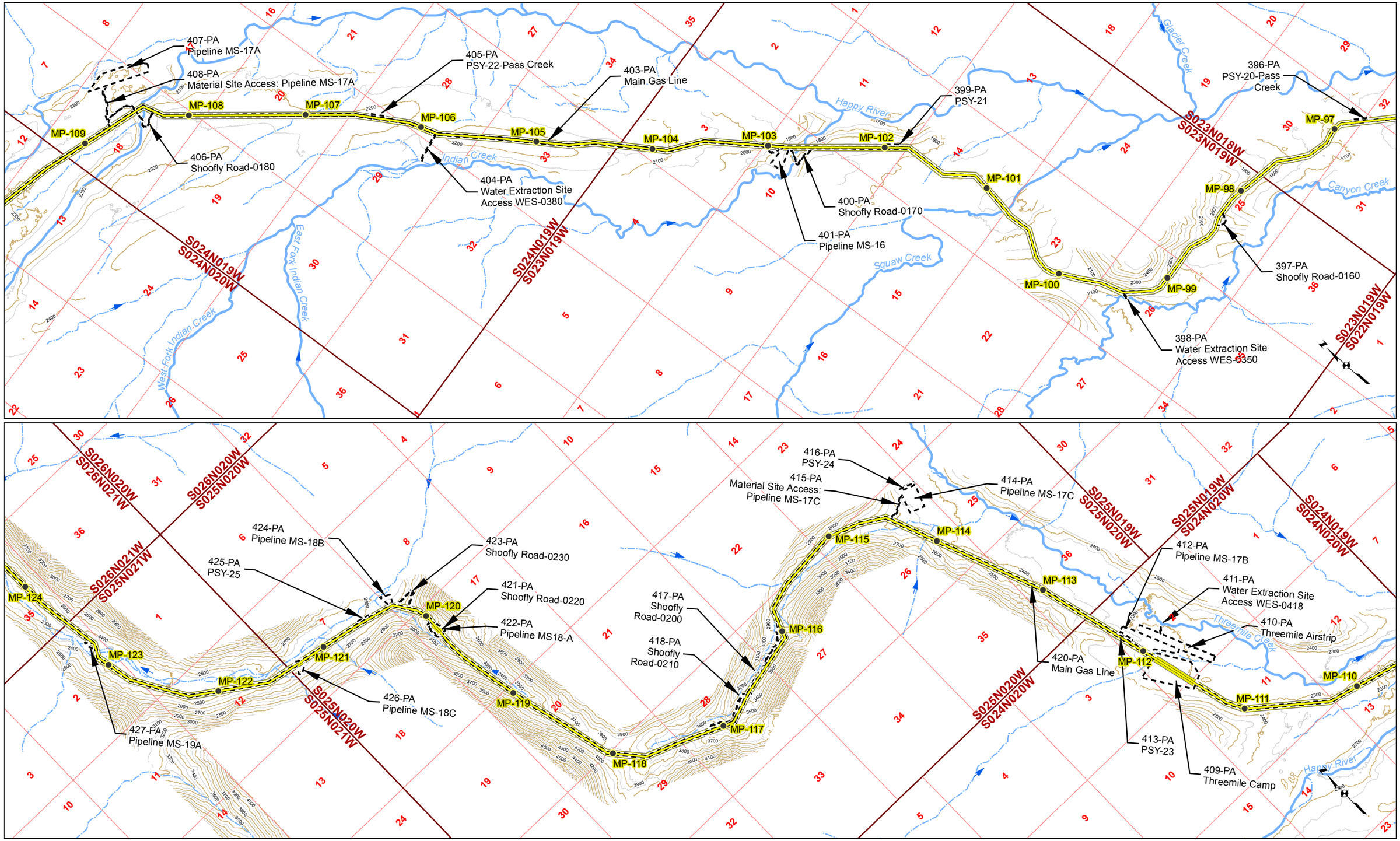

Gas Pipeline Milepost
Proposed Natural Gas Pipeline
Project Disturbance Limit
Pipeline Study Corridor
Stream Flow Direction
River/Stream
Unnamed River/Stream
50' Contour
100' Contour

Acronyms
MS-Material Site
PSY- Pipe Storage Yard

Associated Engineering Figures

0 2,000 4,000 Ft

DONLIN GOLD PROJECT
APPLICANT: Donlin Gold, LLC
4710 Business Park Blvd., Suite G-25
Anchorage, Alaska 99503

NAD 1983 UTM Zone 4N

SCALE: 1 inch = 4,000 feet
DATE: 10/20/2015

DRAWING TITLE: **PLAN VIEW PIPELINE AREA ENGINEERING MAP**

FIGURE NO. **PA-105B**
FILE NO. **POA-1995-120**

PATH: D:\Dropbox\Donlin\181202_010_Mapping_404_Support\Revision_A\PA_1xxB_Pipe_ABR_20150819.mxd