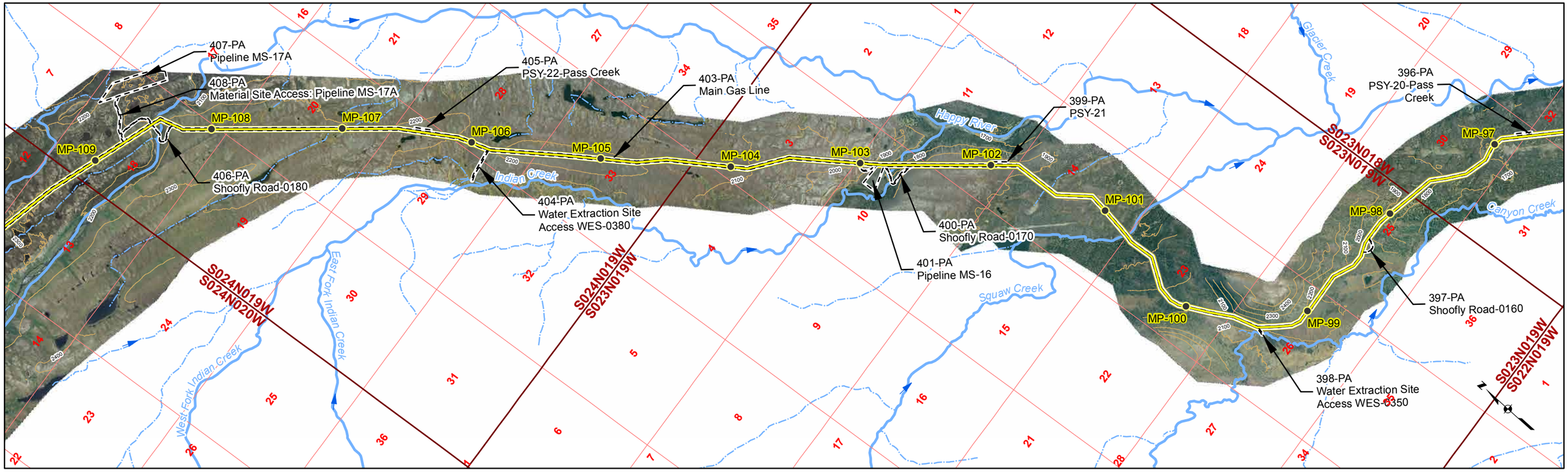

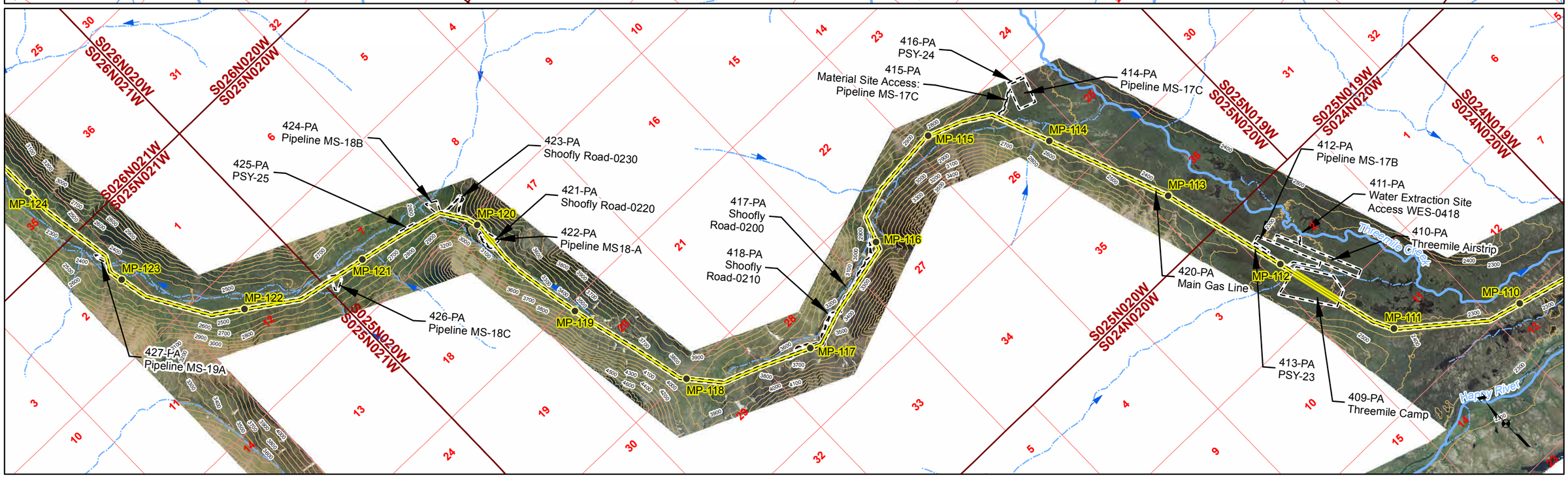

Gas Pipeline Milepost
Proposed Natural Gas Pipeline
Project Disturbance Limit
Pipeline Study Corridor
Stream Flow Direction
River/Stream
Unnamed River/Stream
100' Contour

Acronyms
MS-Material Site
PSY- Pipe Storage Yard

Associated Engineering Figures

0 2,000 4,000 Ft

DONLIN GOLD PROJECT
APPLICANT: Donlin Gold, LLC
4710 Business Park Blvd., Suite G-25
Anchorage, Alaska 99503

NAD 1983 UTM Zone 4N

SCALE: 1 inch = 4,000 feet
DATE: 10/20/2015

DRAWING TITLE: **PLAN VIEW PIPELINE AREA ENGINEERING MAP**

FIGURE NO. **PA-105C**
FILE NO. **POA-1995-120**

PATH: D:\Dropbox\Donlin\181202_010_Mapping_404_Support\Revision_A\PA_1xxC_Pipe_ABR_20150819.mxd

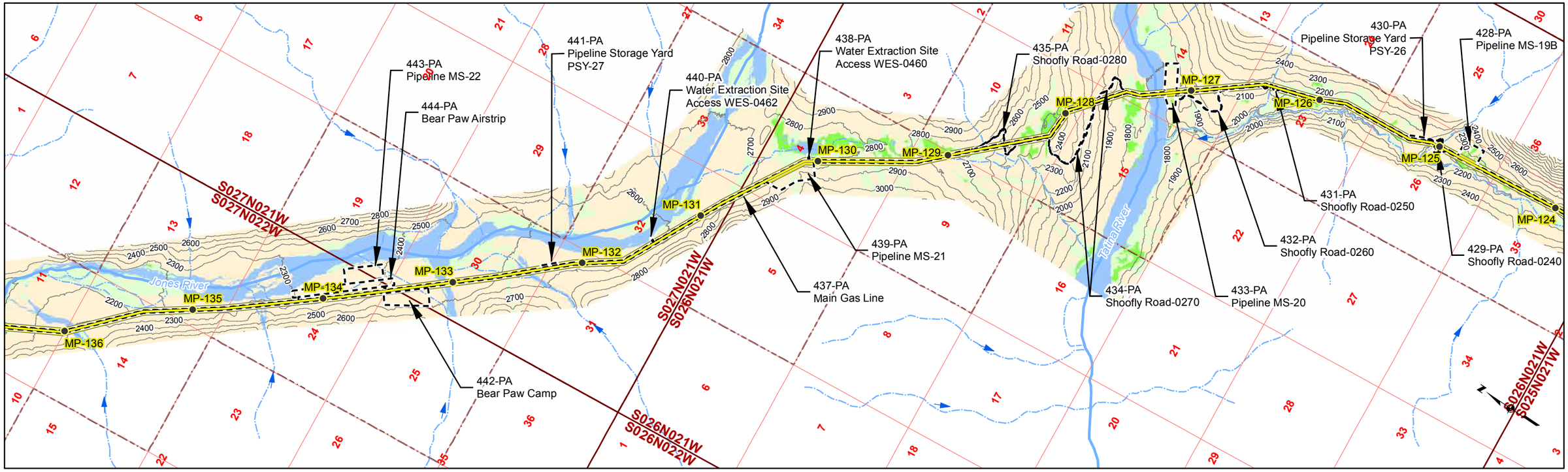

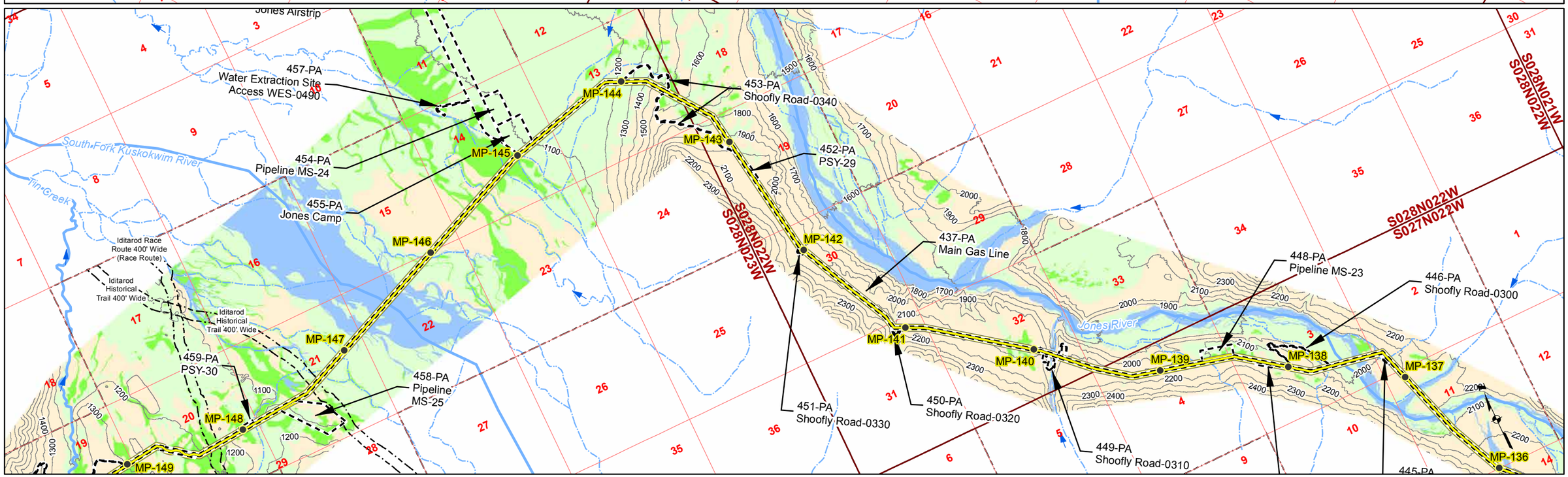

Gas Pipeline Milepost
Proposed Natural Gas Pipeline
Project Disturbance Limit
100' Contour
Pipeline Study Corridor
Parcel
Stream Flow Direction
River/Stream
Unnamed River/Stream
Mosaic
Upland
Waters
Wetlands

Acronyms
MS-Material Site
PSY- Pipe Storage Yard

Associated Engineering Figures

0 2,000 4,000 Ft

DONLIN GOLD PROJECT
APPLICANT: Donlin Gold, LLC
4710 Business Park Blvd., Suite G-25
Anchorage, Alaska 99503

NAD 1983 UTM Zone 4N

SCALE: 1 inch = 4,000 feet
DATE: 10/20/2015

DRAWING TITLE: **PLAN VIEW PIPELINE AREA**

FIGURE NO. **PA-106A**

FILE NO. **POA-1995-120**

PATH: D:\Dropbox\Donlin\181202_010_Mapping_404_Support\Revision_A\PA_1xxA_Pipe_ABR_20150819.mxd

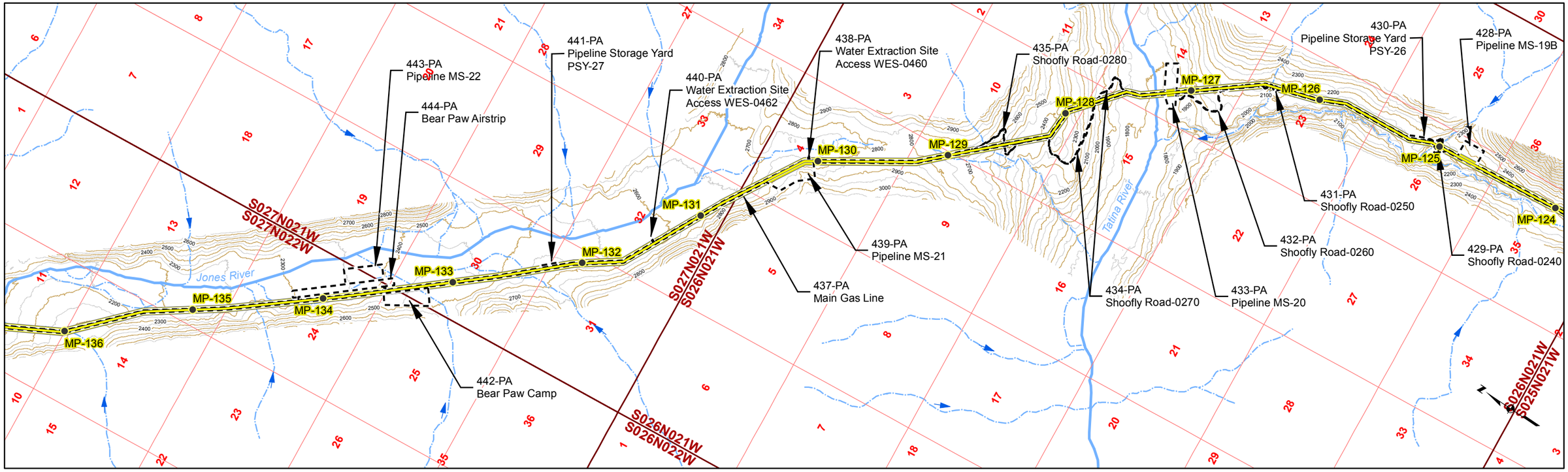

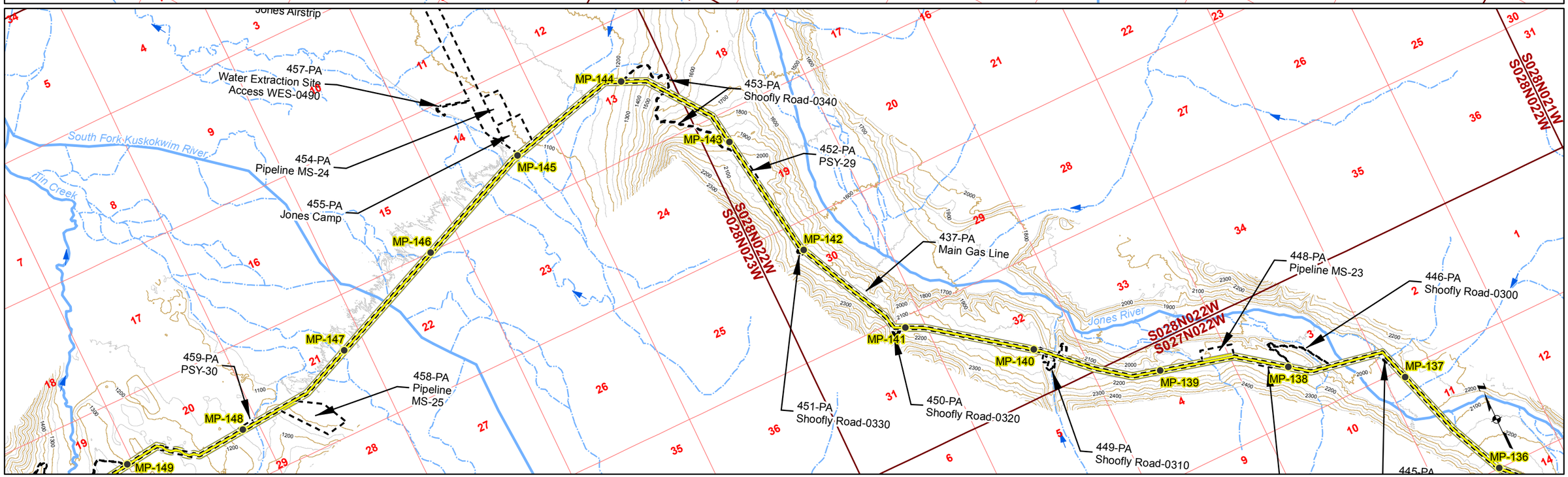

Gas Pipeline Milepost
Proposed Natural Gas Pipeline
Project Disturbance Limit
Pipeline Study Corridor
Stream Flow Direction
River/Stream
Unnamed River/Stream
50' Contour
100' Contour

Acronyms
MS-Material Site
PSY- Pipe Storage Yard

Associated Engineering Figures

0 2,000 4,000 Ft

DONLIN GOLD PROJECT
APPLICANT: Donlin Gold, LLC
4710 Business Park Blvd., Suite G-25
Anchorage, Alaska 99503

NAD 1983 UTM Zone 4N

SCALE: 1 inch = 4,000 feet
DATE: 10/20/2015

DRAWING TITLE: **PLAN VIEW PIPELINE AREA ENGINEERING MAP**

FIGURE NO. **PA-106B**

FILE NO. **POA-1995-120**

PATH: D:\Dropbox\Donlin\181202_010_Mapping_404_Support\Revision_A\PA_1xxB_Pipe_ABR_20150819.mxd

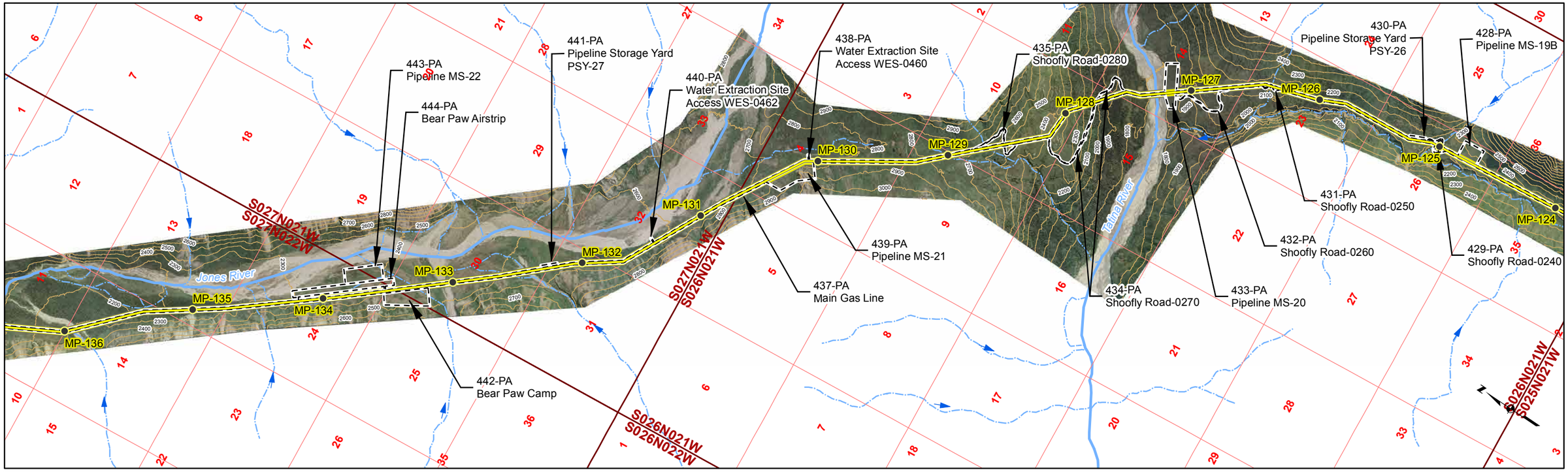

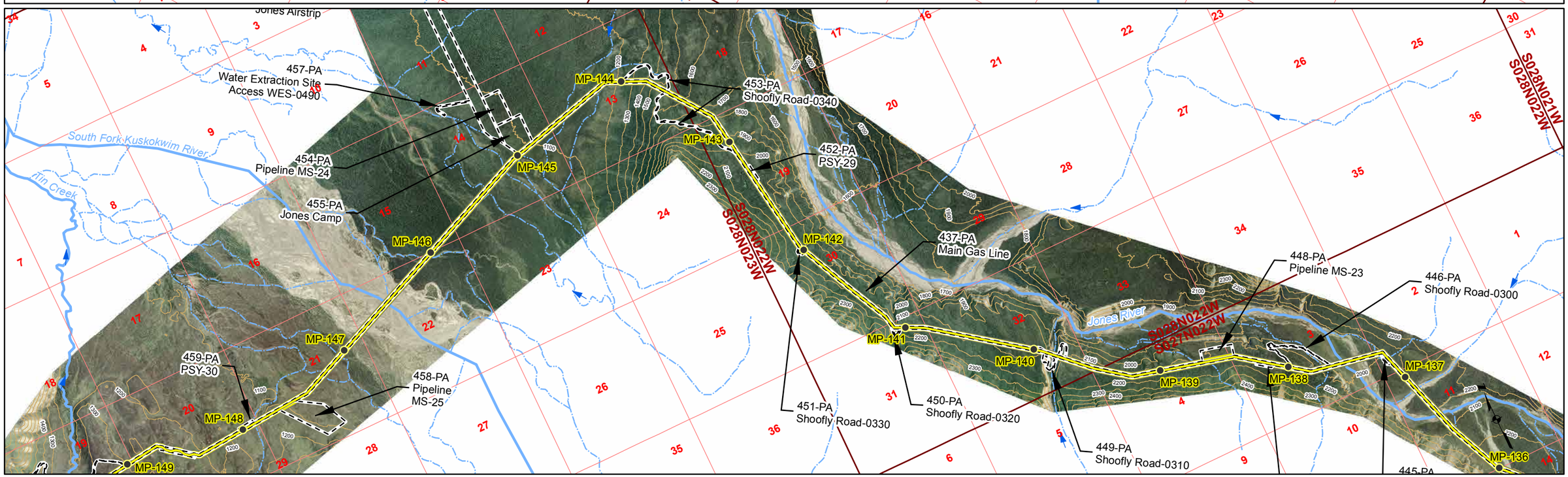

Gas Pipeline Milepost
Proposed Natural Gas Pipeline
Project Disturbance Limit
Pipeline Study Corridor
Stream Flow Direction
River/Stream
Unnamed River/Stream
100' Contour

Acronyms
MS-Material Site
PSY- Pipe Storage Yard

Associated Engineering Figures

0 2,000 4,000 Ft

DONLIN GOLD PROJECT
APPLICANT: Donlin Gold, LLC
4710 Business Park Blvd., Suite G-25
Anchorage, Alaska 99503

NAD 1983 UTM Zone 4N

SCALE: 1 inch = 4,000 feet
DATE: 10/20/2015

DRAWING TITLE: **PLAN VIEW PIPELINE AREA ENGINEERING MAP**

FIGURE NO. **PA-106C**
FILE NO. **POA-1995-120**

PATH: D:\Dropbox\Donlin\181202_010_Mapping_404_Support\Revision_A\PA_1xxC_Pipe_ABR_20150819.mxd

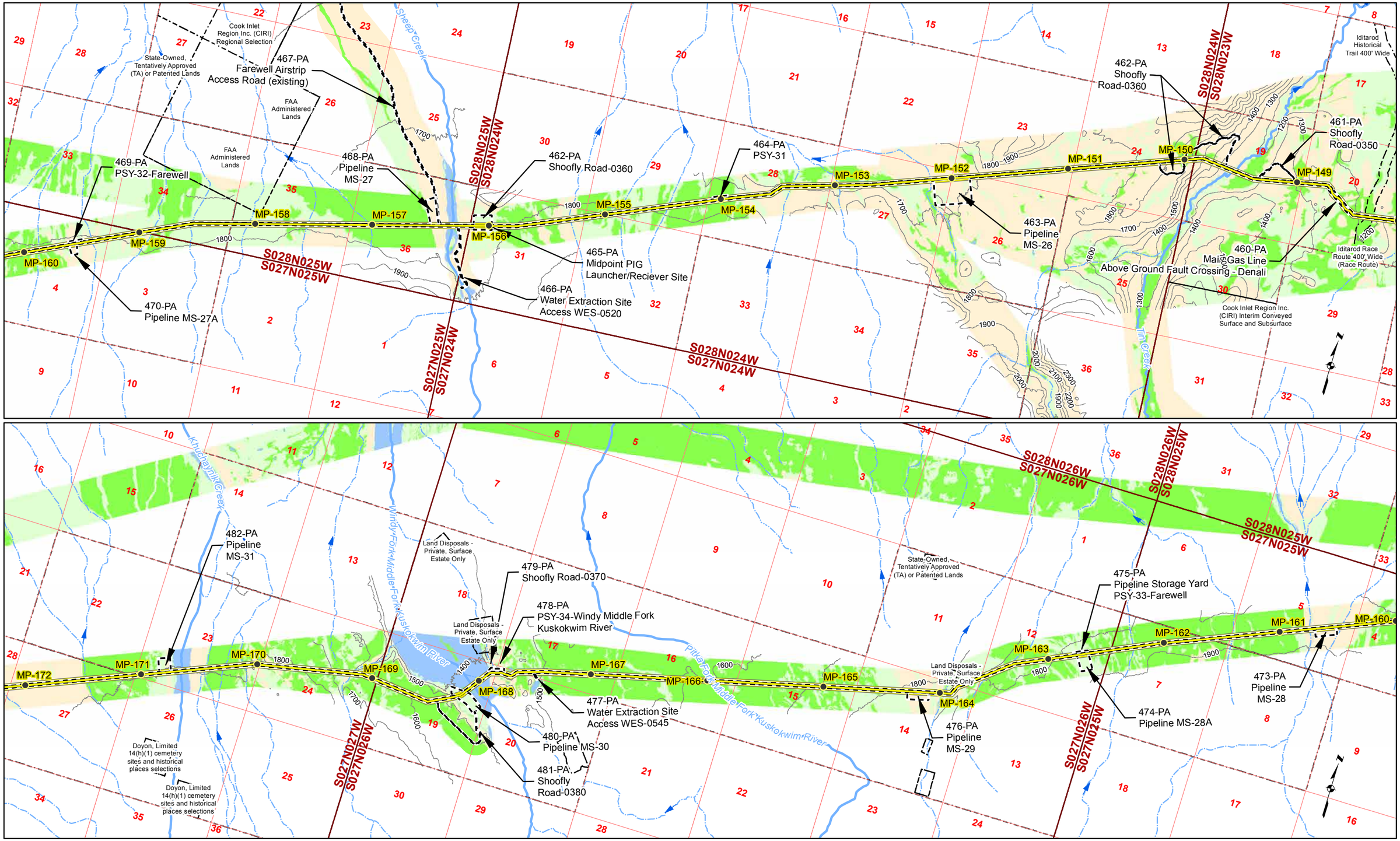

Gas Pipeline Milepost
Proposed Natural Gas Pipeline
Project Disturbance Limit
100' Contour
Pipeline Study Corridor
Parcel
Stream Flow Direction
River/Stream
Unnamed River/Stream
Mosaic
Upland
Waters
Wetlands

Acronyms
MS-Material Site
PSY- Pipe Storage Yard

Associated Engineering Figures

0 2,000 4,000 Ft

DONLIN GOLD PROJECT
APPLICANT: Donlin Gold, LLC
4710 Business Park Blvd., Suite G-25
Anchorage, Alaska 99503

NAD 1983 UTM Zone 4N

SCALE: 1 inch = 4,000 feet
DATE: 10/20/2015

DRAWING TITLE: **PLAN VIEW PIPELINE AREA**

FIGURE NO. **PA-107A**

FILE NO. **POA-1995-120**

PATH: D:\Dropbox\Donlin\181202_010_Mapping_404_Support\Revision_A\PA_1xxA_Pipe_ABR_20150819.mxd

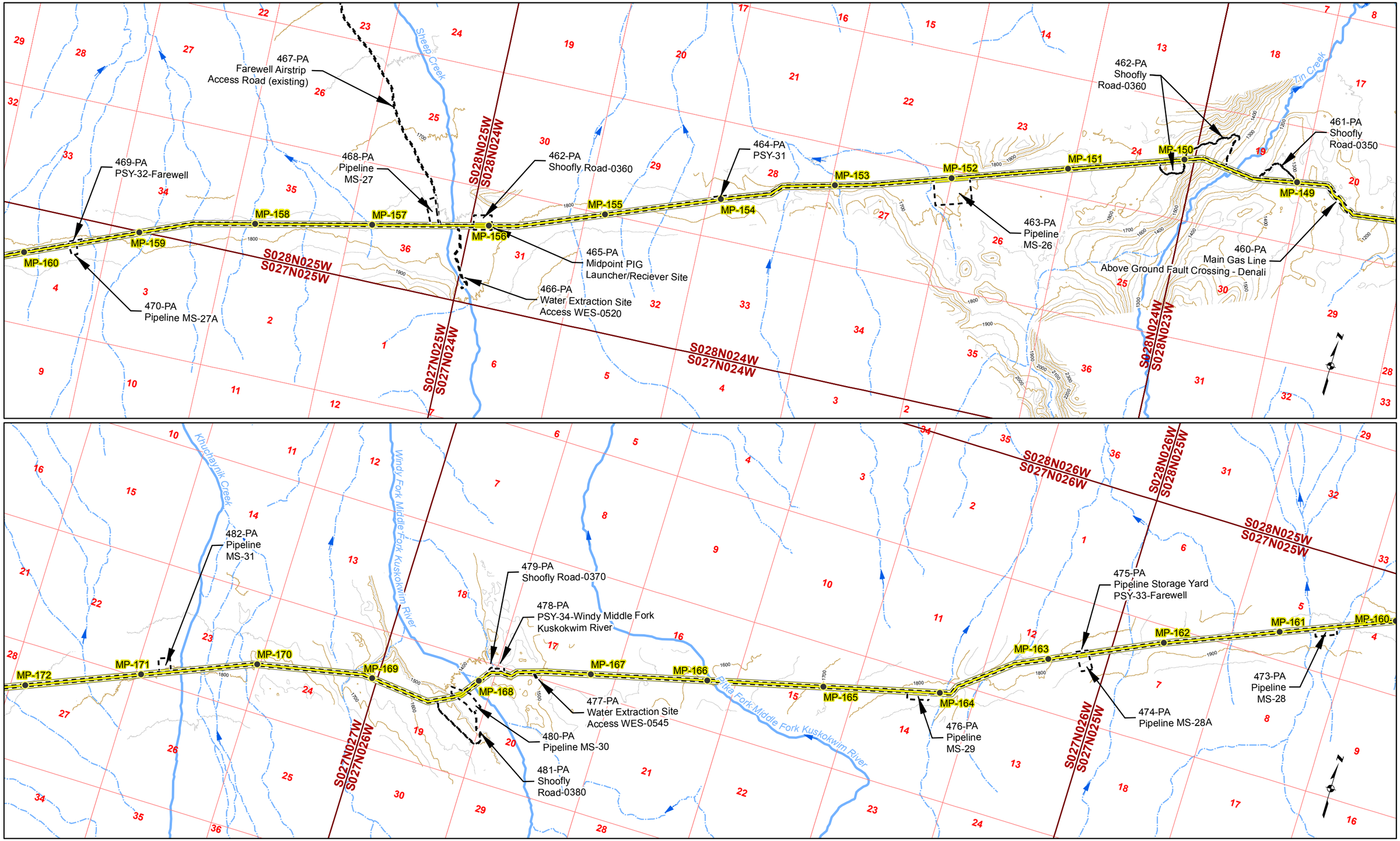

Gas Pipeline Milepost
Proposed Natural Gas Pipeline
Project Disturbance Limit
Pipeline Study Corridor
Stream Flow Direction
River/Stream
Unnamed River/Stream
50' Contour
100' Contour

Acronyms
MS-Material Site
PSY- Pipe Storage Yard

Associated Engineering Figures

0 2,000 4,000 Ft

DONLIN GOLD PROJECT
APPLICANT: Donlin Gold, LLC
4710 Business Park Blvd., Suite G-25
Anchorage, Alaska 99503

NAD 1983 UTM Zone 4N

SCALE: 1 inch = 4,000 feet
DATE: 10/20/2015

DRAWING TITLE: **PLAN VIEW PIPELINE AREA ENGINEERING MAP**

FIGURE NO. **PA-107B**

FILE NO. **POA-1995-120**

PATH: D:\Dropbox\Donlin\181202_010_Mapping_404_Support\Revision_A\PA_1xxB_Pipe_ABR_20150819.mxd

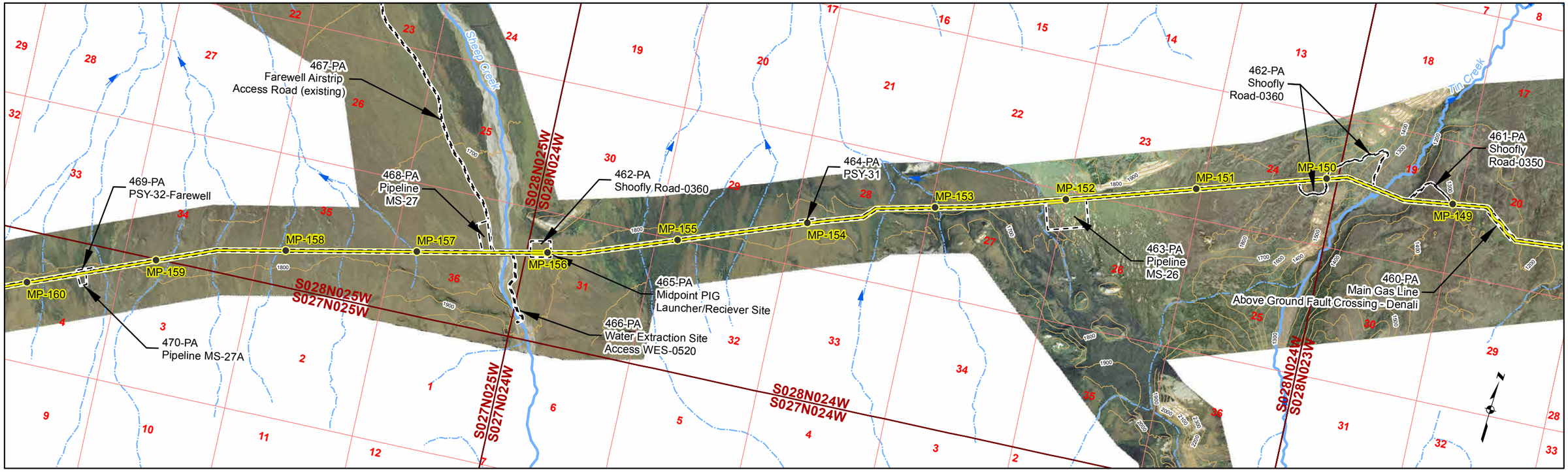

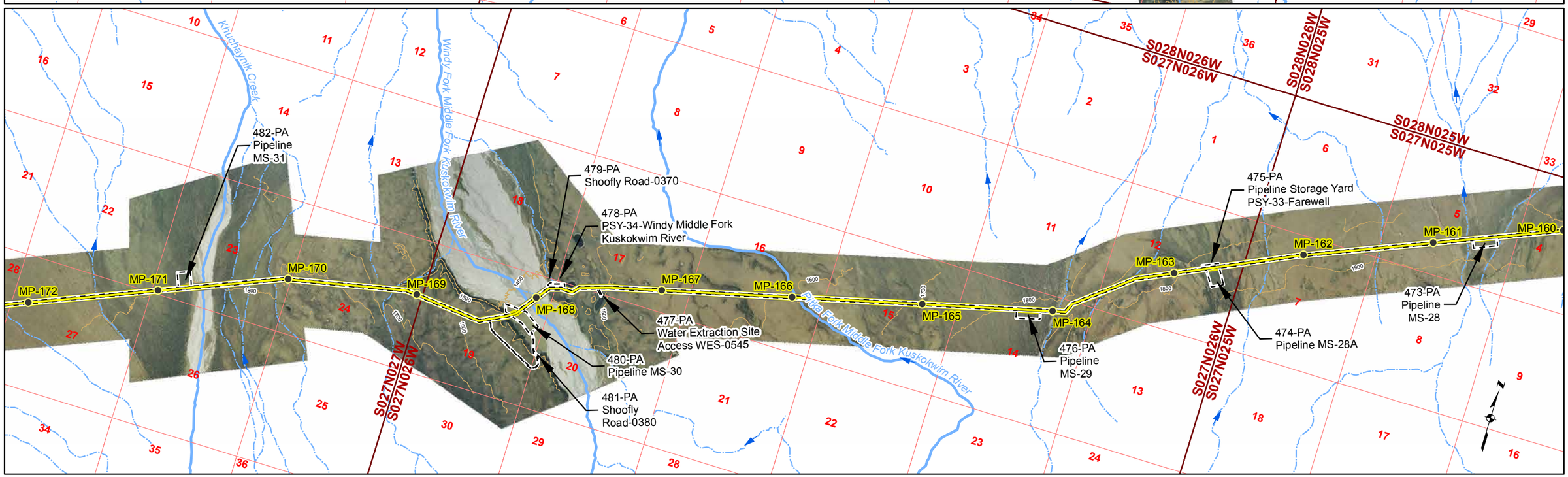

Gas Pipeline Milepost
Proposed Natural Gas Pipeline
Project Disturbance Limit
Pipeline Study Corridor
Stream Flow Direction
River/Stream
Unnamed River/Stream
100' Contour

Acronyms
MS-Material Site
PSY- Pipe Storage Yard

Associated Engineering Figures

0 2,000 4,000 Ft

DONLIN GOLD PROJECT
APPLICANT: Donlin Gold, LLC
4710 Business Park Blvd., Suite G-25
Anchorage, Alaska 99503

NAD 1983 UTM Zone 4N

SCALE: 1 inch = 4,000 feet
DATE: 10/20/2015

DRAWING TITLE: **PLAN VIEW PIPELINE AREA ENGINEERING MAP**

FIGURE NO. **PA-107C**

FILE NO. **POA-1995-120**

PATH: D:\Dropbox\Donlin\181202_010_Mapping_404_Support\Revision_A\PA_1xxC_Pipe_ABR_20150819.mxd

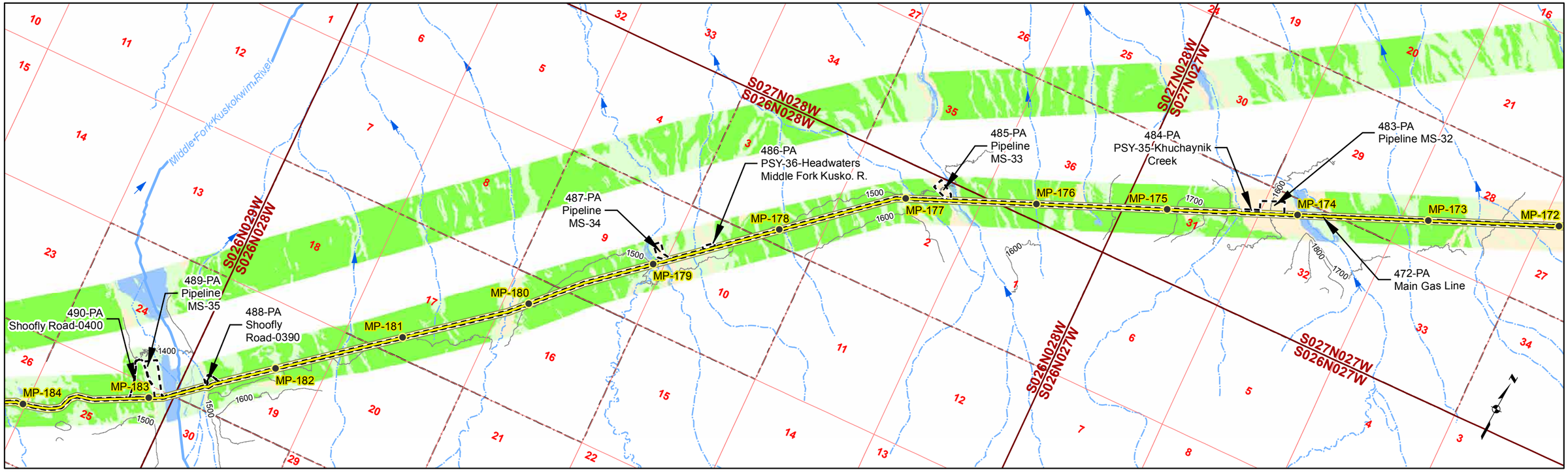

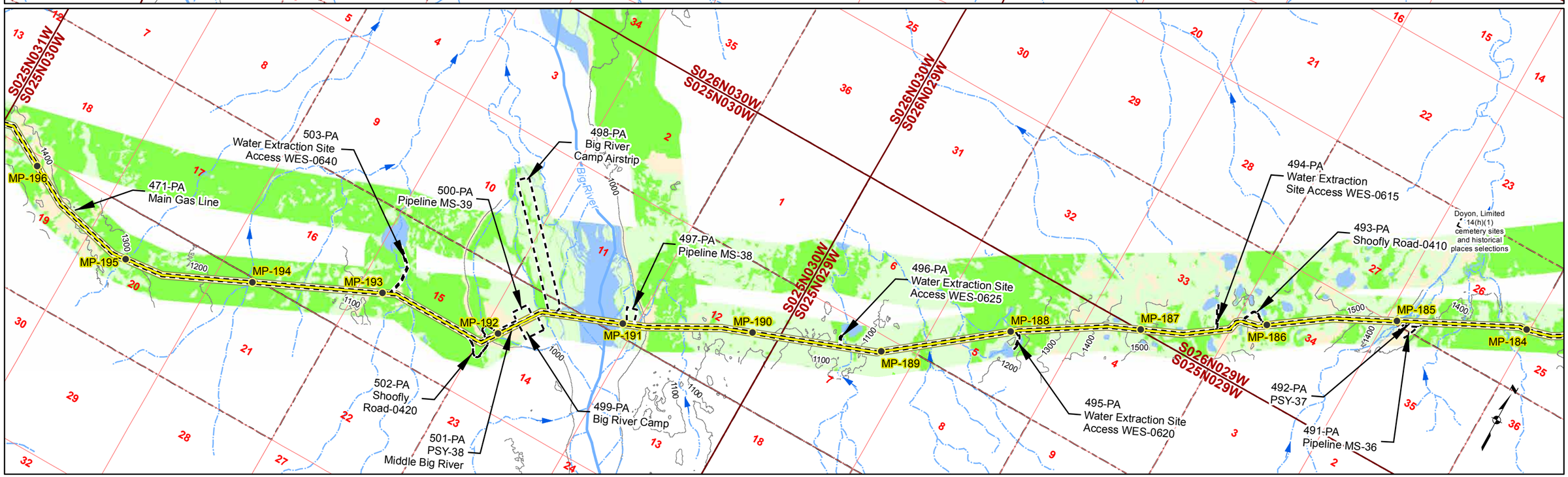

Gas Pipeline Milepost
Proposed Natural Gas Pipeline
Project Disturbance Limit
100' Contour
Pipeline Study Corridor
Parcel
Stream Flow Direction
River/Stream
Unnamed River/Stream
Mosaic
Upland
Waters
Wetlands

Acronyms
MS-Material Site
PSY- Pipe Storage Yard

Associated Engineering Figures

0 2,000 4,000 Ft

DONLIN GOLD PROJECT
APPLICANT: Donlin Gold, LLC
4710 Business Park Blvd., Suite G-25
Anchorage, Alaska 99503

NAD 1983 UTM Zone 4N

SCALE: 1 inch = 4,000 feet
DATE: 10/20/2015

DRAWING TITLE: **PLAN VIEW PIPELINE AREA**

FIGURE NO. **PA-108A**

FILE NO. **POA-1995-120**

PATH: D:\Dropbox\Donlin\181202_010_Mapping_404_Support\Revision_A\PA_1xxA_Pipe_ABR_20150819.mxd

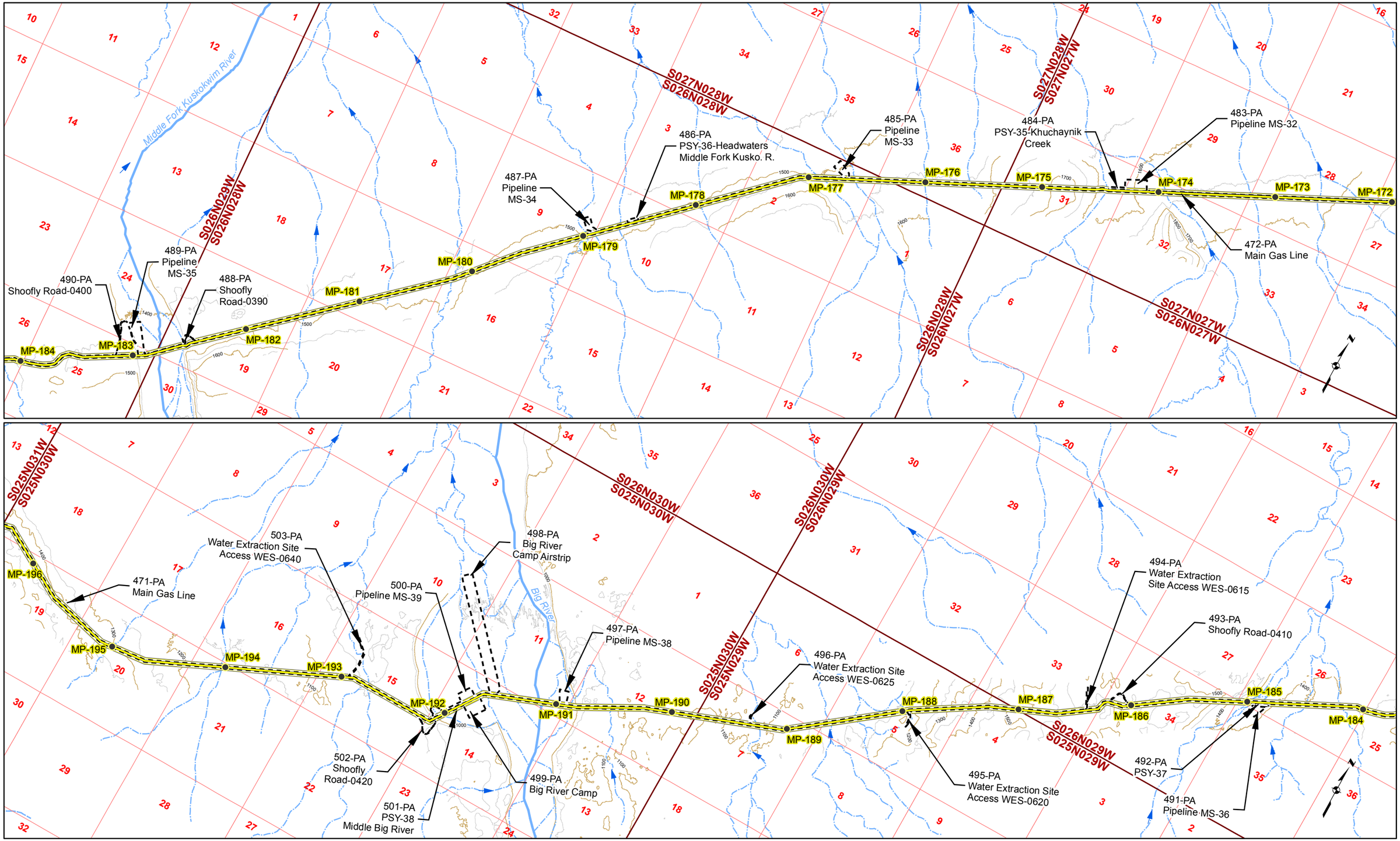

Gas Pipeline Milepost
Proposed Natural Gas Pipeline
Project Disturbance Limit
Pipeline Study Corridor
Stream Flow Direction
River/Stream
Unnamed River/Stream
50' Contour
100' Contour

Acronyms
MS-Material Site
PSY- Pipe Storage Yard

Associated Engineering Figures

0 2,000 4,000 Ft

DONLIN GOLD PROJECT
APPLICANT: Donlin Gold, LLC
4710 Business Park Blvd., Suite G-25
Anchorage, Alaska 99503

NAD 1983 UTM Zone 4N

SCALE: 1 inch = 4,000 feet
DATE: 10/20/2015

DRAWING TITLE: **PLAN VIEW PIPELINE AREA ENGINEERING MAP**

FIGURE NO. **PA-108B**

FILE NO. **POA-1995-120**

PATH: D:\Dropbox\Donlin\181202_010_Mapping_404_Support\Revision_A\PA_1xxB_Pipe_ABR_20150819.mxd

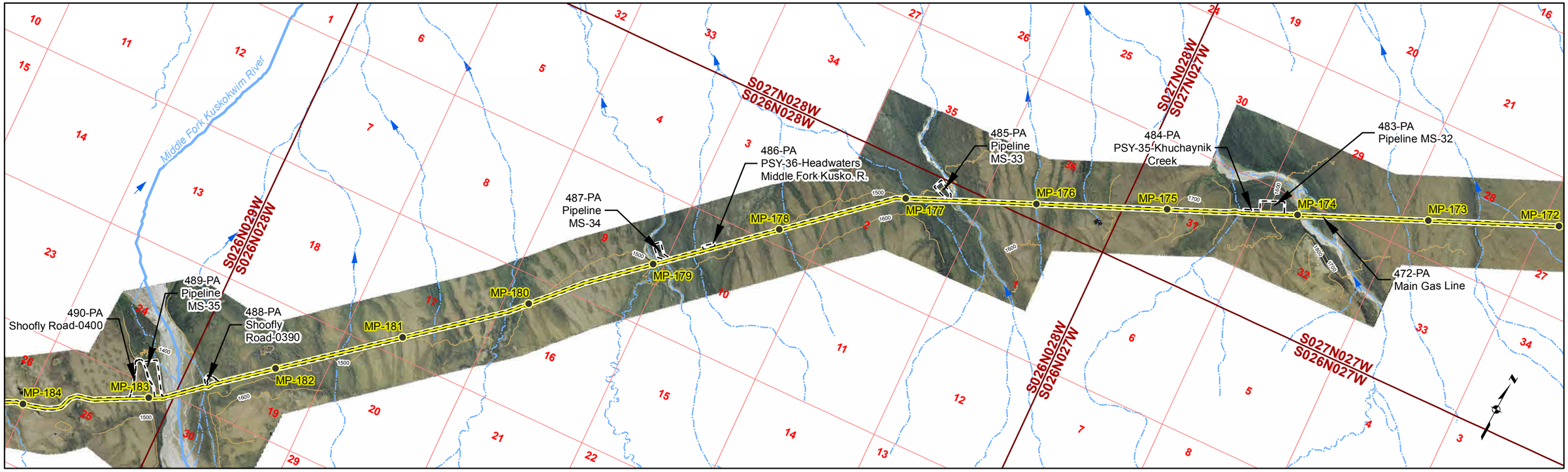

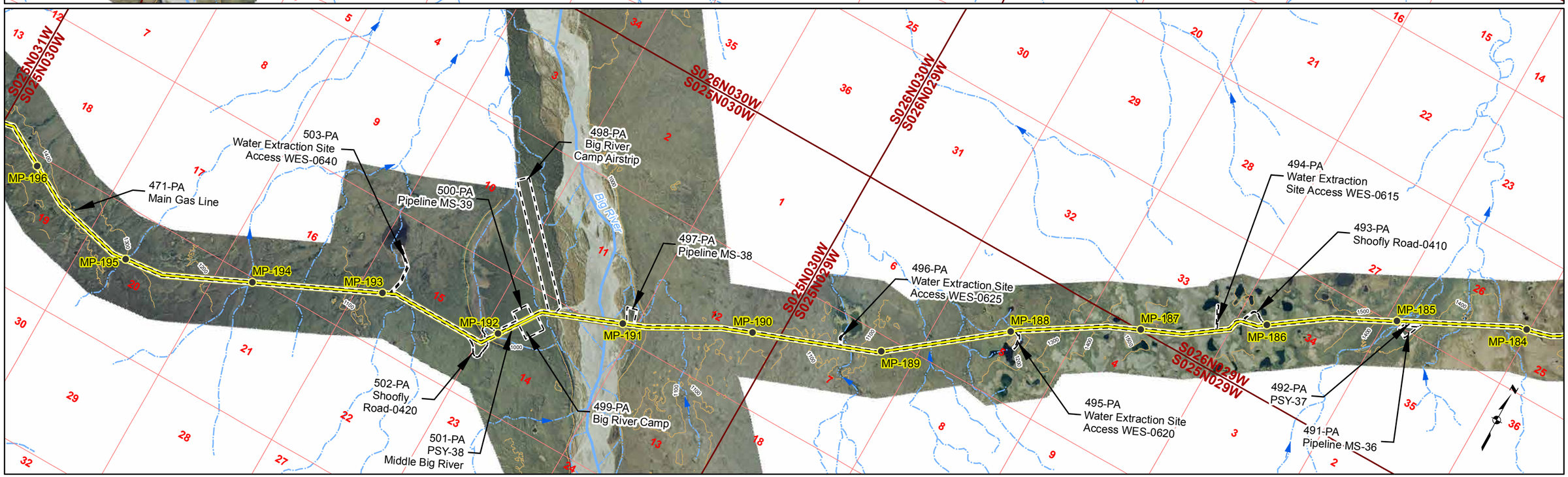

Gas Pipeline Milepost
Proposed Natural Gas Pipeline
Project Disturbance Limit
Pipeline Study Corridor
Stream Flow Direction
River/Stream
Unnamed River/Stream
100' Contour

Acronyms
MS-Material Site
PSY- Pipe Storage Yard

Associated Engineering Figures

0 2,000 4,000 Ft

DONLIN GOLD PROJECT
APPLICANT: Donlin Gold, LLC
4710 Business Park Blvd., Suite G-25
Anchorage, Alaska 99503

NAD 1983 UTM Zone 4N

SCALE: 1 inch = 4,000 feet
DATE: 10/20/2015

DRAWING TITLE: **PLAN VIEW PIPELINE AREA ENGINEERING MAP**

FIGURE NO. **PA-108C**
FILE NO. **POA-1995-120**

PATH: D:\Dropbox\Donlin\181202_010_Mapping_404_Support\Revision_A\PA_1xxC_Pipe_ABR_20150819.mxd

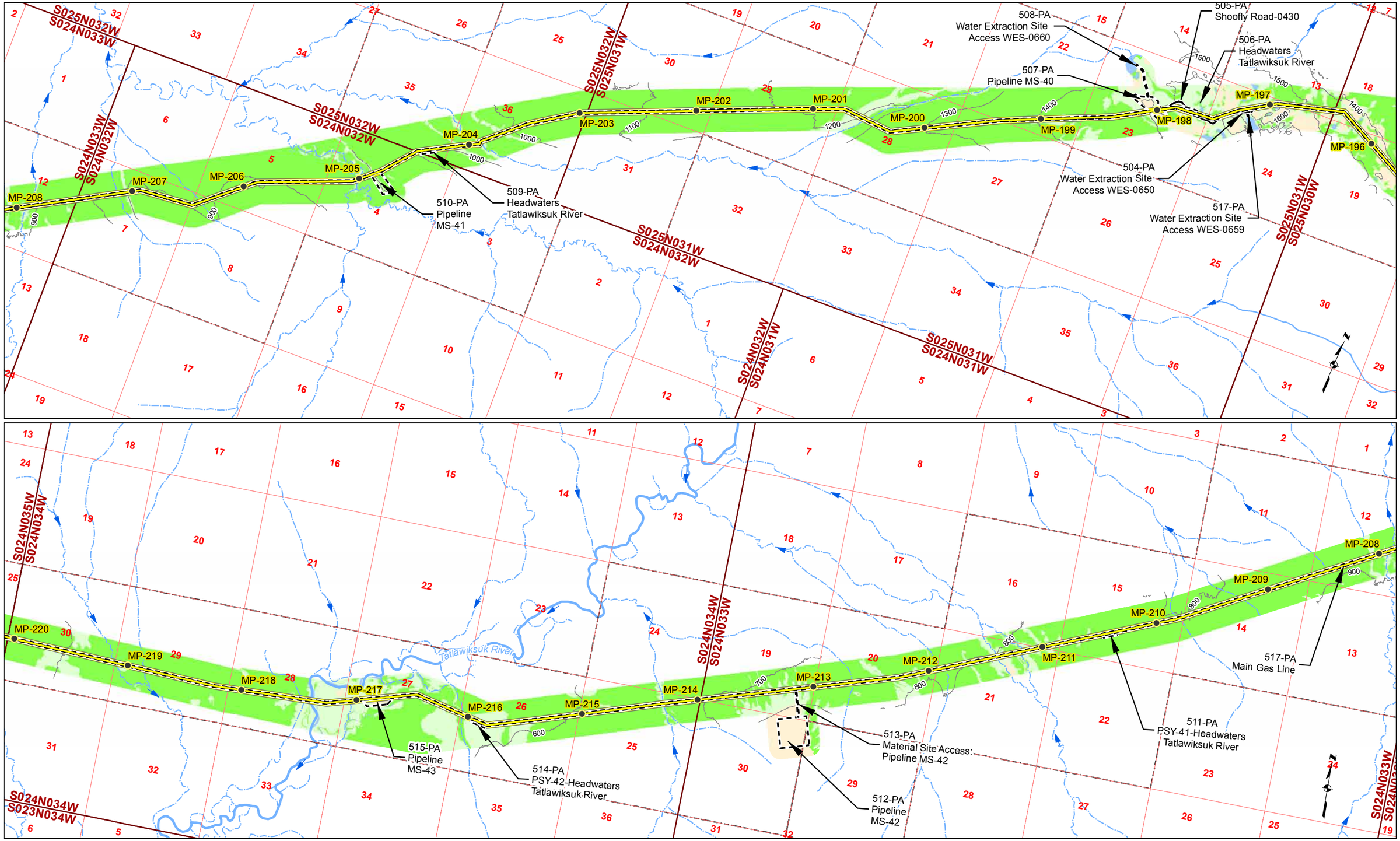

Gas Pipeline Milepost
Proposed Natural Gas Pipeline
Project Disturbance Limit
100' Contour
Pipeline Study Corridor
Parcel
Stream Flow Direction
River/Stream
Unnamed River/Stream
Mosaic
Upland
Waters
Wetlands

Acronyms
MS-Material Site
PSY- Pipe Storage Yard

Associated Engineering Figures

0 2,000 4,000 Ft

DONLIN GOLD PROJECT
APPLICANT: Donlin Gold, LLC
4710 Business Park Blvd., Suite G-25
Anchorage, Alaska 99503

NAD 1983 UTM Zone 4N

SCALE: 1 inch = 4,000 feet
DATE: 10/20/2015

DRAWING TITLE: **PLAN VIEW PIPELINE AREA**

FIGURE NO. **PA-109A**

FILE NO. **POA-1995-120**

PATH: D:\Dropbox\Donlin\181202_010_Mapping_404_Support\Revision_A\PA_1xxA_Pipe_ABR_20150819.mxd

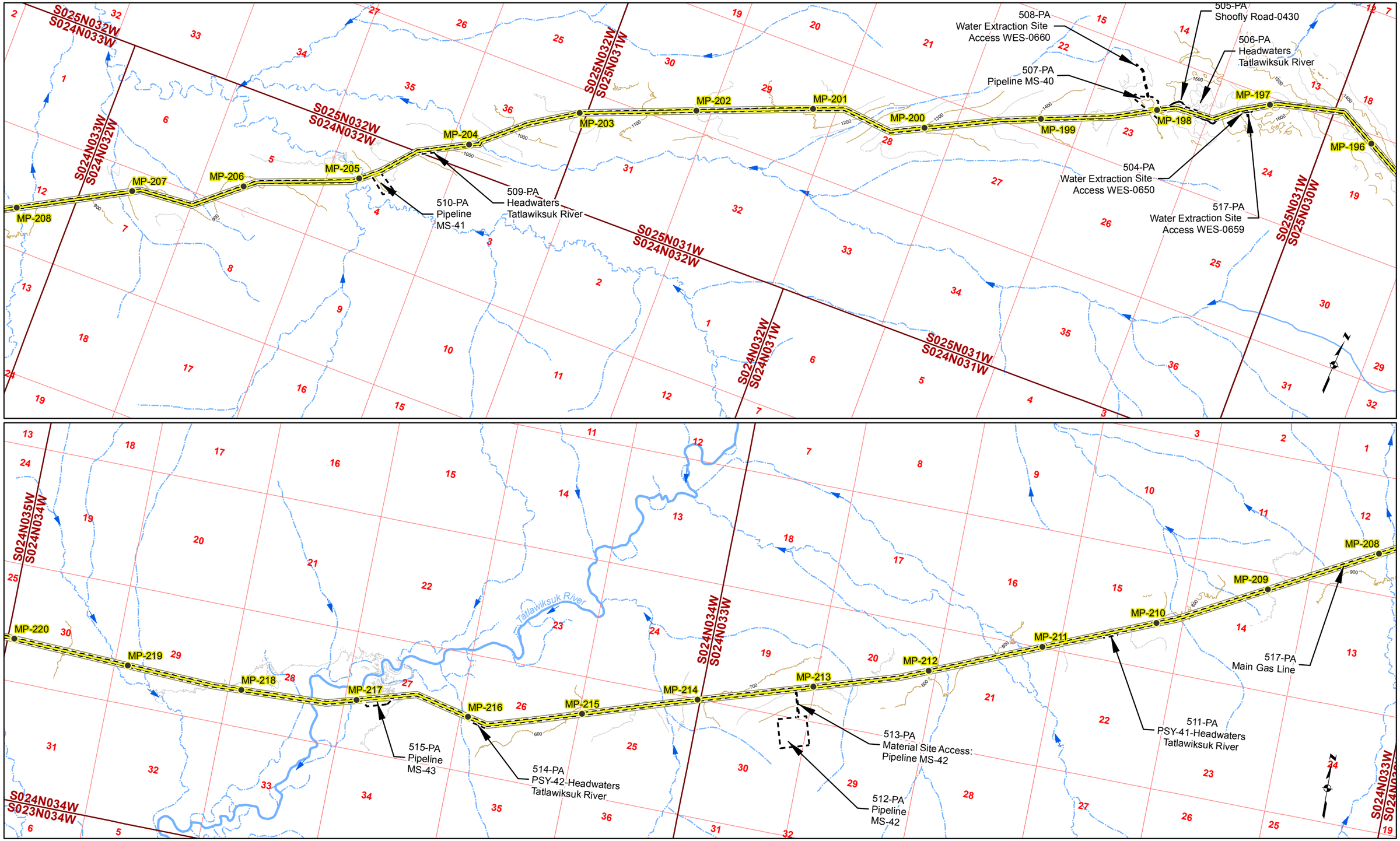

Gas Pipeline Milepost
Proposed Natural Gas Pipeline
Project Disturbance Limit
Pipeline Study Corridor
Stream Flow Direction
River/Stream
Unnamed River/Stream
50' Contour
100' Contour

Acronyms
MS-Material Site
PSY- Pipe Storage Yard

Associated Engineering Figures

0 2,000 4,000 Ft

DONLIN GOLD PROJECT
APPLICANT: Donlin Gold, LLC
4710 Business Park Blvd., Suite G-25
Anchorage, Alaska 99503

NAD 1983 UTM Zone 4N

SCALE: 1 inch = 4,000 feet
DATE: 10/20/2015

DRAWING TITLE: **PLAN VIEW PIPELINE AREA ENGINEERING MAP**

FIGURE NO. **PA-109B**

FILE NO. **POA-1995-120**

PATH: D:\Dropbox\Donlin\181202_010_Mapping_404_Support\Revision_A\PA_1xxB_Pipe_ABR_20150819.mxd

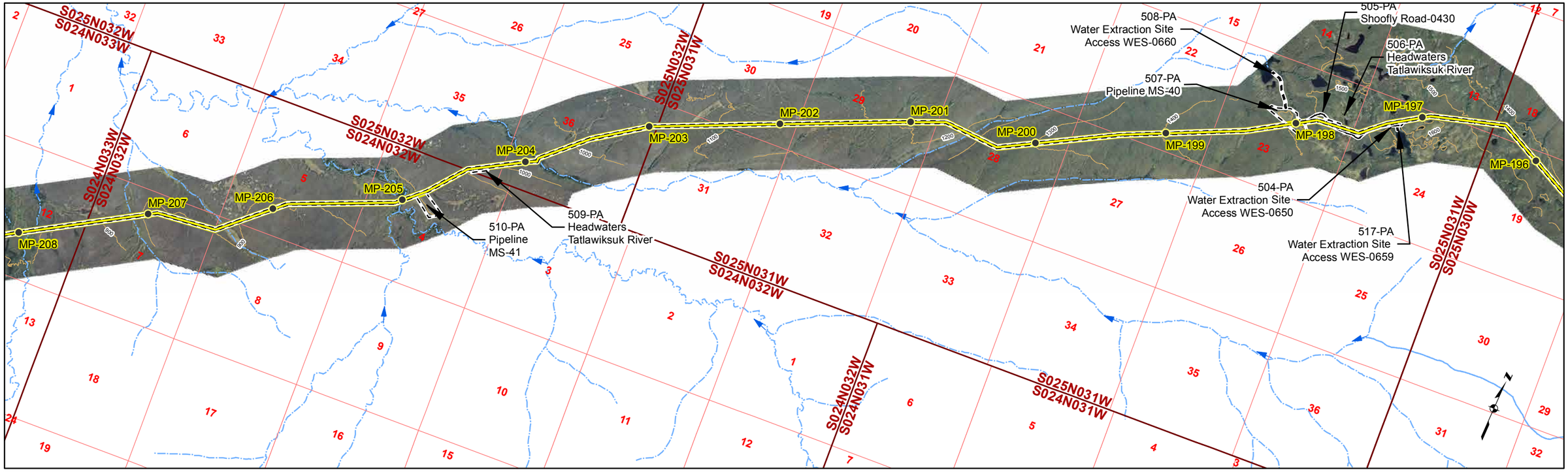

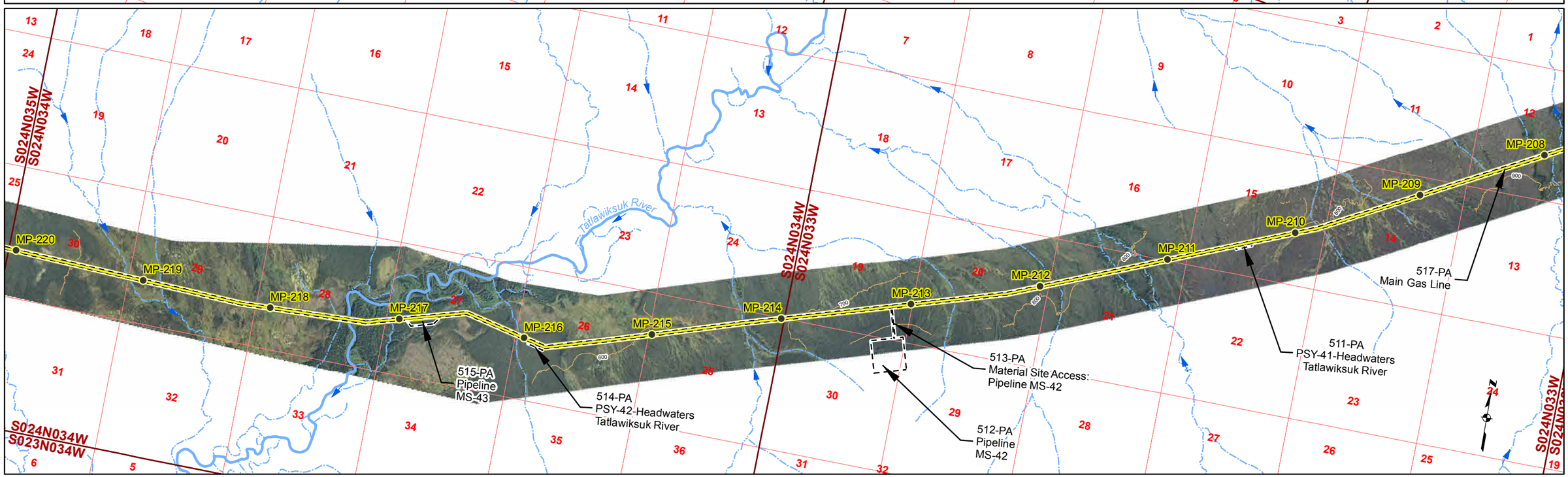

Gas Pipeline Milepost
Proposed Natural Gas Pipeline
Project Disturbance Limit
Pipeline Study Corridor
Stream Flow Direction
River/Stream
Unnamed River/Stream
100' Contour

Acronyms
MS-Material Site
PSY- Pipe Storage Yard

Associated Engineering Figures

0 2,000 4,000 Ft

DONLIN GOLD PROJECT
APPLICANT: Donlin Gold, LLC
4710 Business Park Blvd., Suite G-25
Anchorage, Alaska 99503

NAD 1983 UTM Zone 4N

SCALE: 1 inch = 4,000 feet

DATE: 10/20/2015

DRAWING TITLE: **PLAN VIEW PIPELINE AREA ENGINEERING MAP**

FIGURE NO. **PA-109C**

FILE NO. **POA-1995-120**

PATH: D:\Dropbox\Donlin\181202_010_Mapping_404_Support\Revision_A\PA_1xxC_Pipe_ABR_20150819.mxd

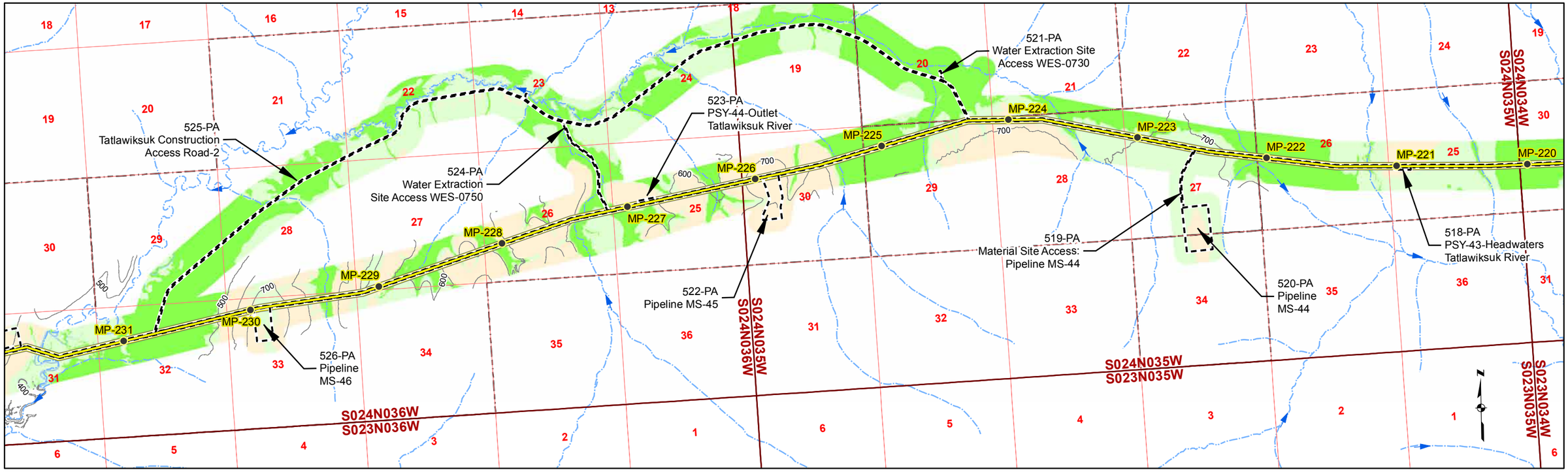

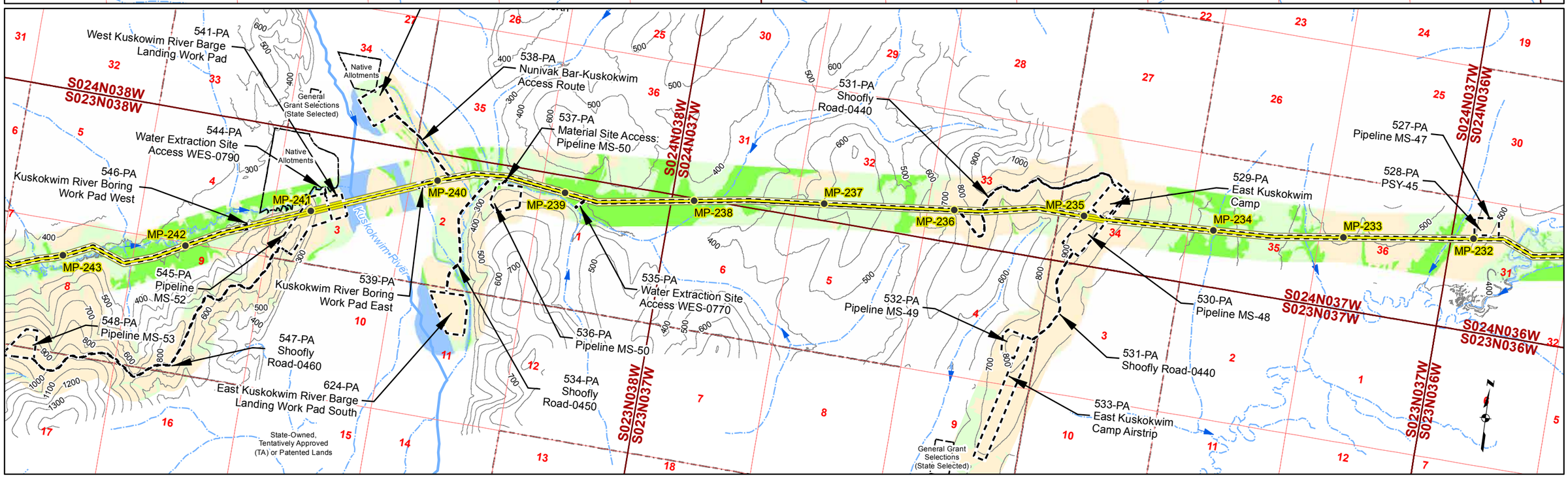

Gas Pipeline Milepost
Proposed Natural Gas Pipeline
Project Disturbance Limit
100' Contour
Pipeline Study Corridor
Parcel
Stream Flow Direction
River/Stream
Unnamed River/Stream
Mosaic
Upland
Waters
Wetlands

Acronyms
MS-Material Site
PSY- Pipe Storage Yard

Associated Engineering Figures

0 2,000 4,000 Ft

DONLIN GOLD PROJECT
APPLICANT: Donlin Gold, LLC
4710 Business Park Blvd., Suite G-25
Anchorage, Alaska 99503

NAD 1983 UTM Zone 4N

SCALE: 1 inch = 4,000 feet
DATE: 10/20/2015

DRAWING TITLE: **PLAN VIEW PIPELINE AREA**

FIGURE NO. **PA-110A**

FILE NO. **POA-1995-120**

PATH: D:\Dropbox\Donlin\181202_010_Mapping_404_Support\Revision_A\PA_1xxA_Pipe_ABR_20150819.mxd

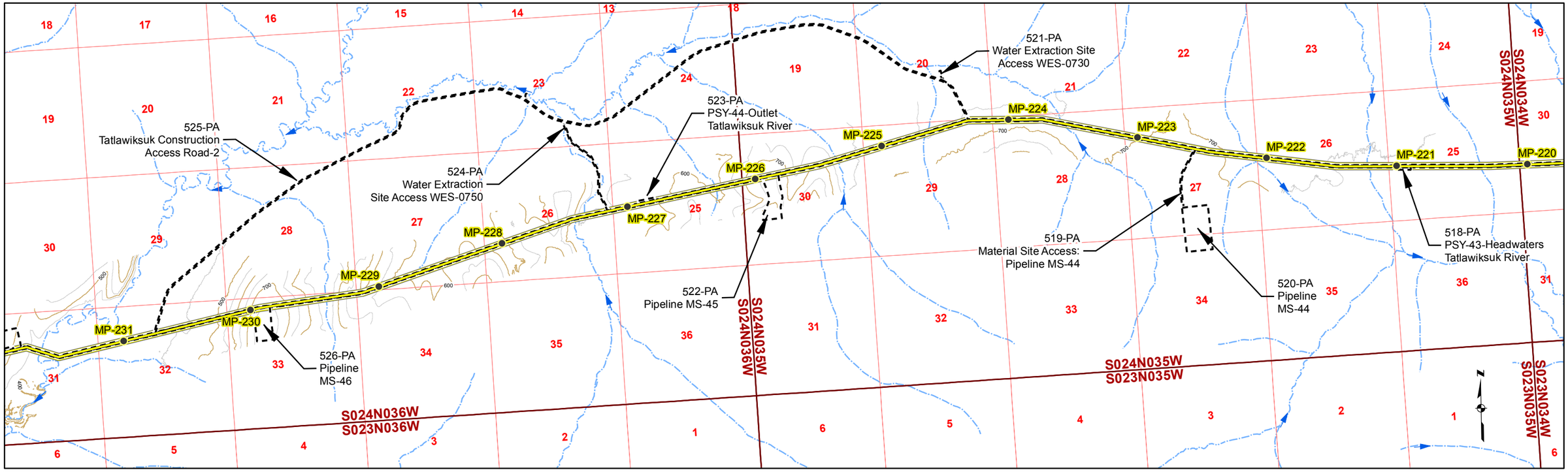

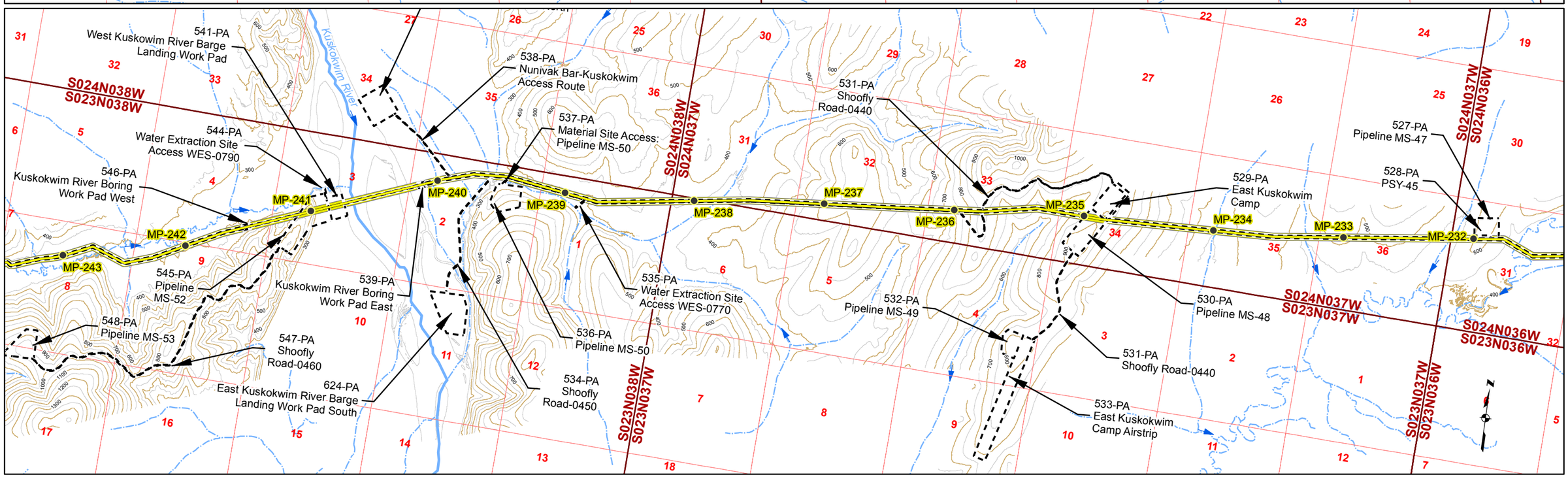

Gas Pipeline Milepost
Proposed Natural Gas Pipeline
Project Disturbance Limit
Pipeline Study Corridor
Stream Flow Direction
River/Stream
Unnamed River/Stream
50' Contour
100' Contour

Acronyms
MS-Material Site
PSY- Pipe Storage Yard

Associated Engineering Figures

0 2,000 4,000 Ft

DONLIN GOLD PROJECT
APPLICANT: Donlin Gold, LLC
4710 Business Park Blvd., Suite G-25
Anchorage, Alaska 99503

NAD 1983 UTM Zone 4N

SCALE: 1 inch = 4,000 feet
DATE: 10/20/2015

DRAWING TITLE: **PLAN VIEW PIPELINE AREA ENGINEERING MAP**

FIGURE NO. **PA-110B**

FILE NO. **POA-1995-120**

PATH: D:\Dropbox\Donlin\181202_010_Mapping_404_Support\Revision_A\PA_1xxB_Pipe_ABR_20150819.mxd