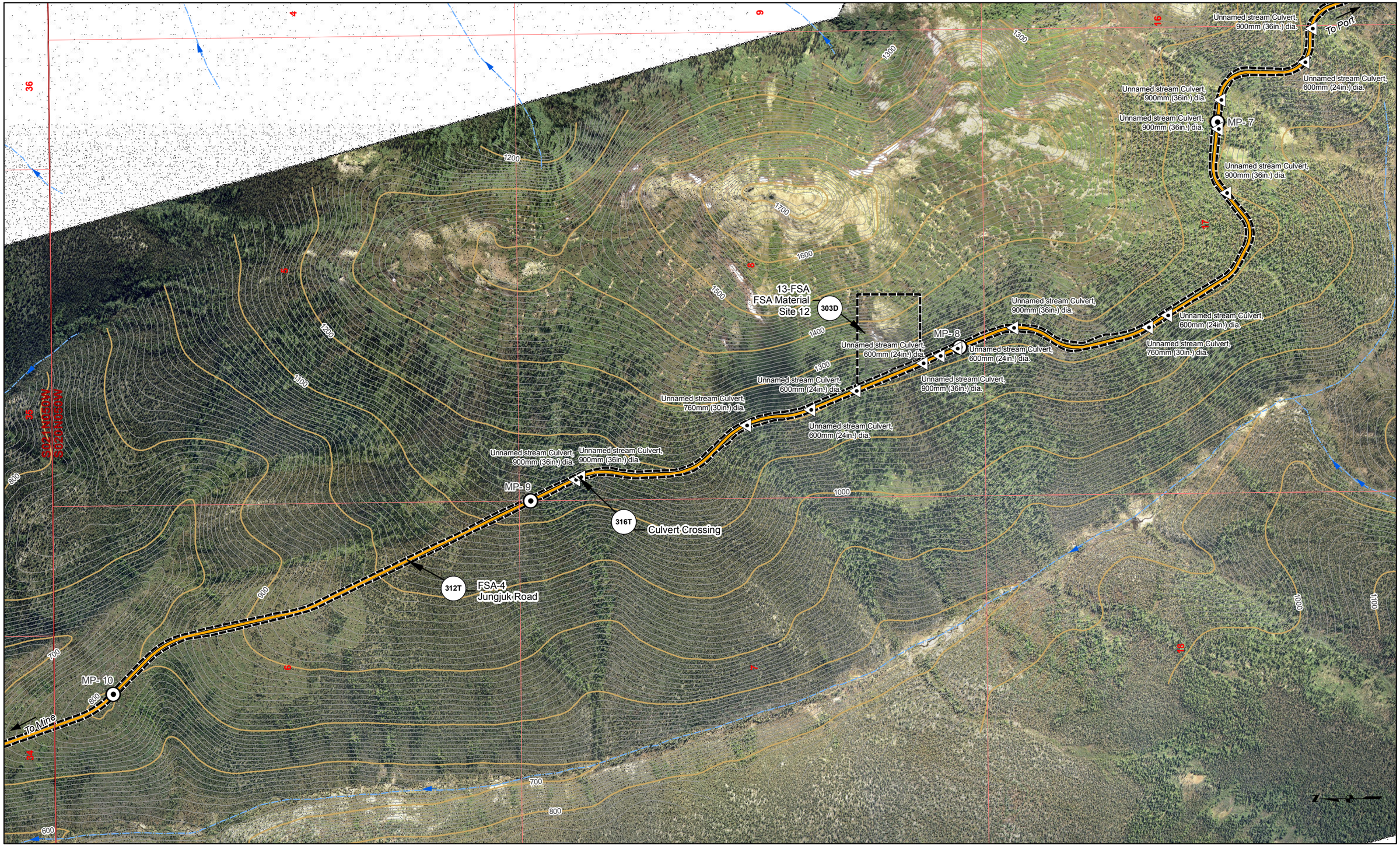

Road Milepost	Bridge	10' Contour	Cross Section
Proposed Jungjuk Road	Project Disturbance Limit	100' Contour	Powerline
	Culvert	Stream Flow Direction	
Unnamed River/Stream	Named River/Stream	Figure Detail Reference	

Associated Engineering Drawings

ACAD-Donlin Jungjuk Alignment and toes.dxf (Recon);

Donlin_Jungjuk_MaterialSites_Rev3_150202 (Recon)

0 500 1,000 Feet

DONLIN GOLD PROJECT
APPLICANT: Donlin Gold, LLC
4720 Business Park Blvd., Suite G-25
Anchorage, Alaska 99503

NAD 1983 UTM Zone 4N

SCALE: 1 inch = 1,000 feet

DATE: 8/12/2015

DRAWING TITLE: **PLAN VIEW ACCESS ROAD ENGINEERING MAP**

FIGURE NO. **TA-303C**

FILE NO. **POA-1995-120**

PATH: C:\Users\aradel\Dropbox\Donlin\181202_010_Mapping_404_Support\Revision_A\TA_3XXC_Road_MB_ABR_20150812.mxd

Basemap Source: Sources: Esri, USGS, NOAA

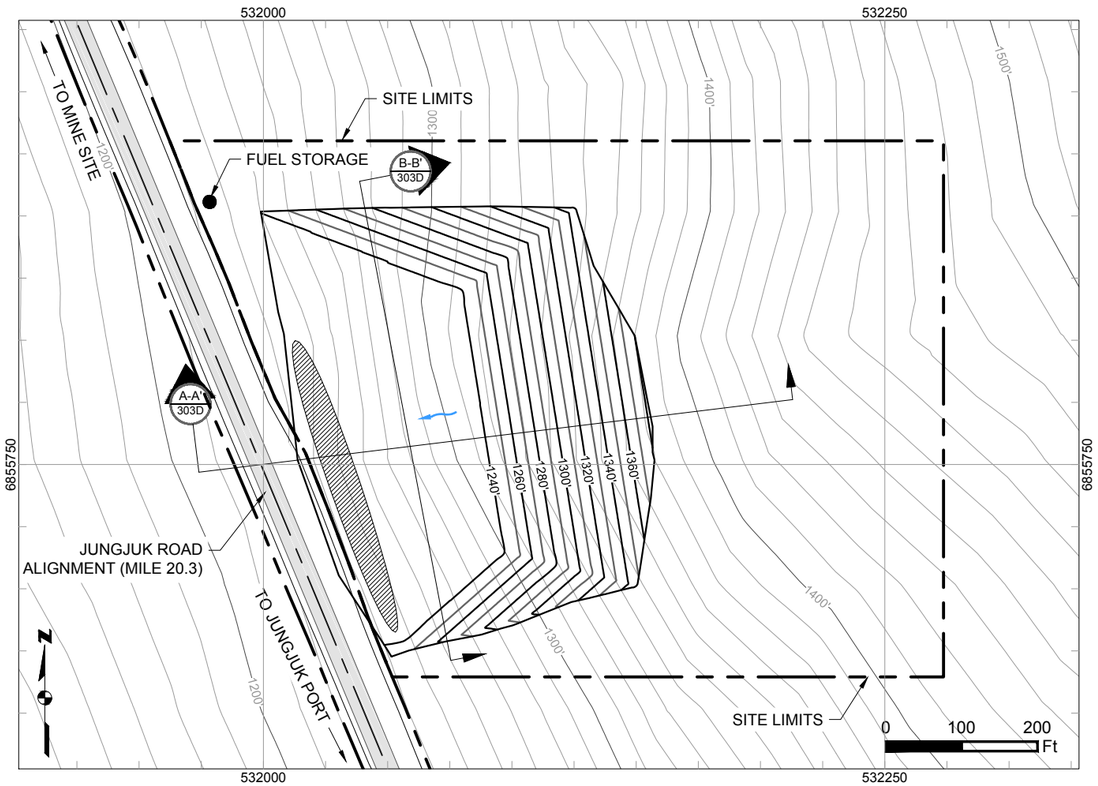

MATERIAL SITE 12 PLAN VIEW
SCALE 1" = 200'

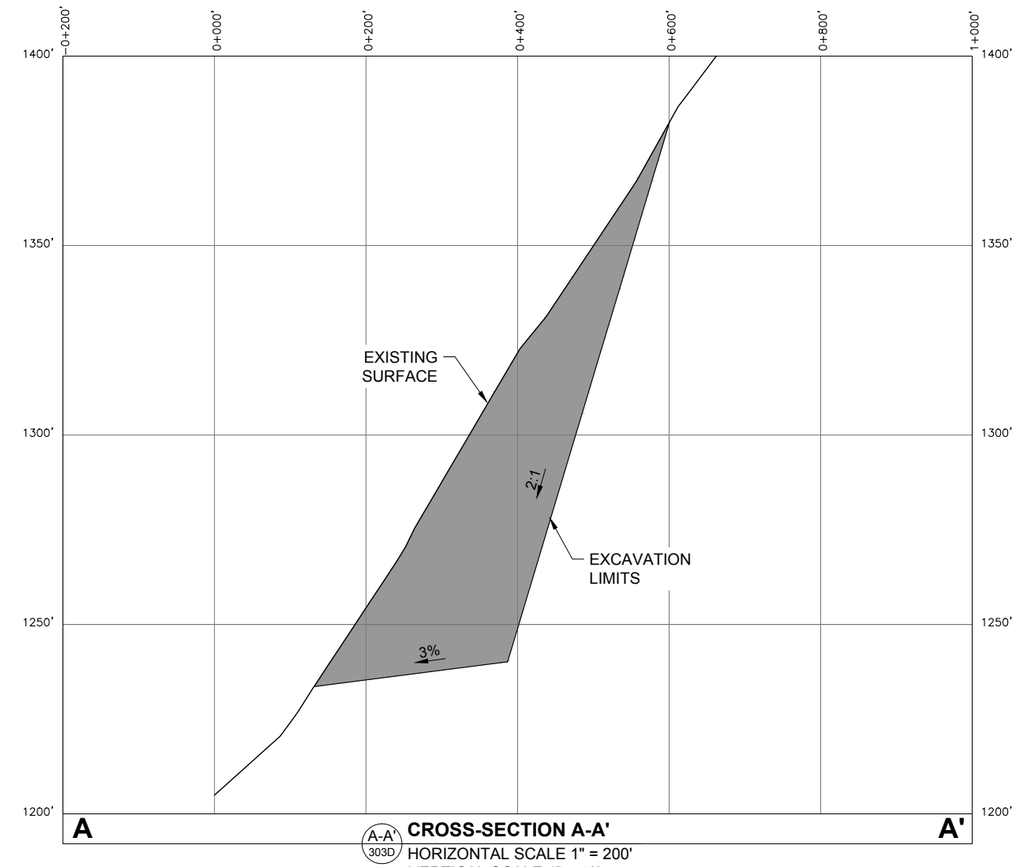

A-A' 303D **CROSS-SECTION A-A'**
HORIZONTAL SCALE 1" = 200'
VERTICAL SCALE 1" = 40'

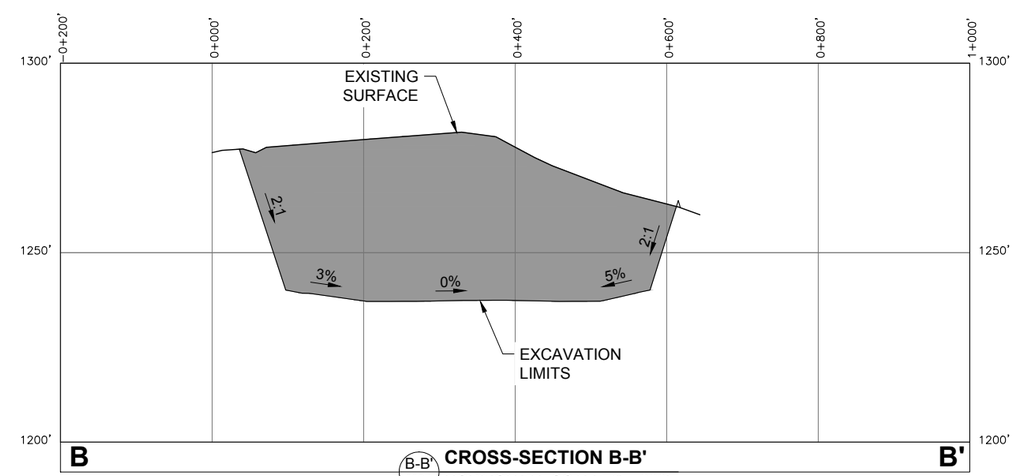

B-B' 303D **CROSS-SECTION B-B'**
HORIZONTAL SCALE 1" = 200'
VERTICAL SCALE 1" = 40'

Existing 10' Contours	Cut Area
550' Existing 50' Contours	Proposed Drainage Direction
Proposed 10' Contours	Overburden And Growth Media Stockpile
550' Proposed 20' Contours	Temporary Fuel Storage

Associated Engineering Drawings
Donlin_Jungjuk_MaterialSites_Rev3_150202.dwg (RECON) FEB 2015

DONLIN GOLD PROJECT
APPLICANT: Donlin Gold, LLC
4720 Business Park Blvd., Suite G-25
Anchorage, Alaska 99503

NAD 1983 UTM Zone 4N

SCALE: AS SHOWN DATE: 8/11/2015

DRAWING TITLE:
MATERIAL SITE 12 LAYOUT AND SECTIONS

FIGURE NO. **TA-303D**
FILE NO. **POA-1995-120**

PATH: C:\Users\mlengiewicz\Dropbox\Donlin\181202_010_mapping_404_support\revision_a\TA_Material_sites_ML_20150811.dwg

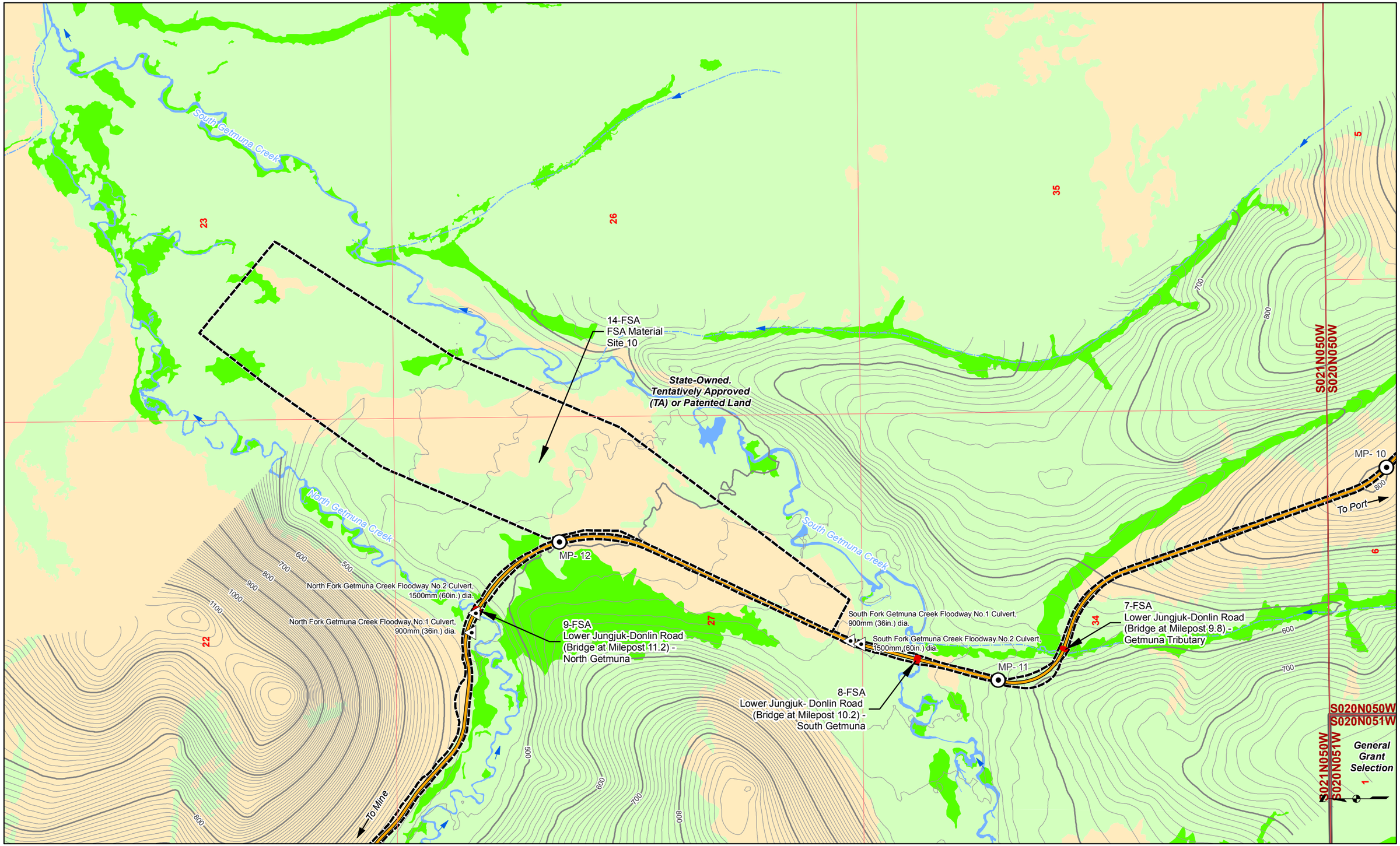

Land Status
Road Milepost
Mosaic
Upland
Waters
Wetlands
Powerline
Bridge
Project Disturbance Limit
Culvert
10' Contour
100' Contour
Stream Flow Direction
Proposed Jungjuk Road
Unnamed River/Stream
Named River/Stream

Associated Engineering Drawings

ACAD-Donlin Jungjuk Alignment and toes.dxf (Recon)

0 500 1,000 Feet

DONLIN GOLD PROJECT
APPLICANT: Donlin Gold, LLC
4720 Business Park Blvd., Suite G-25
Anchorage, Alaska 99503

NAD 1983 UTM Zone 4N

SCALE: 1 inch = 1,000 feet
DATE: 8/12/2015

DRAWING TITLE: **PLAN VIEW ACCESS ROAD WETLANDS MAP**

FIGURE NO. **TA-304A**

FILE NO. **POA-1995-120**

PATH: C:\Users\aradel\Dropbox\Donlin\181202_010_Mapping_404_Support\Revision_A1TA_3XXA_Road_MB_ABR_20150812.mxd

Basemap Source: Sources: Esri, USGS, NOAA

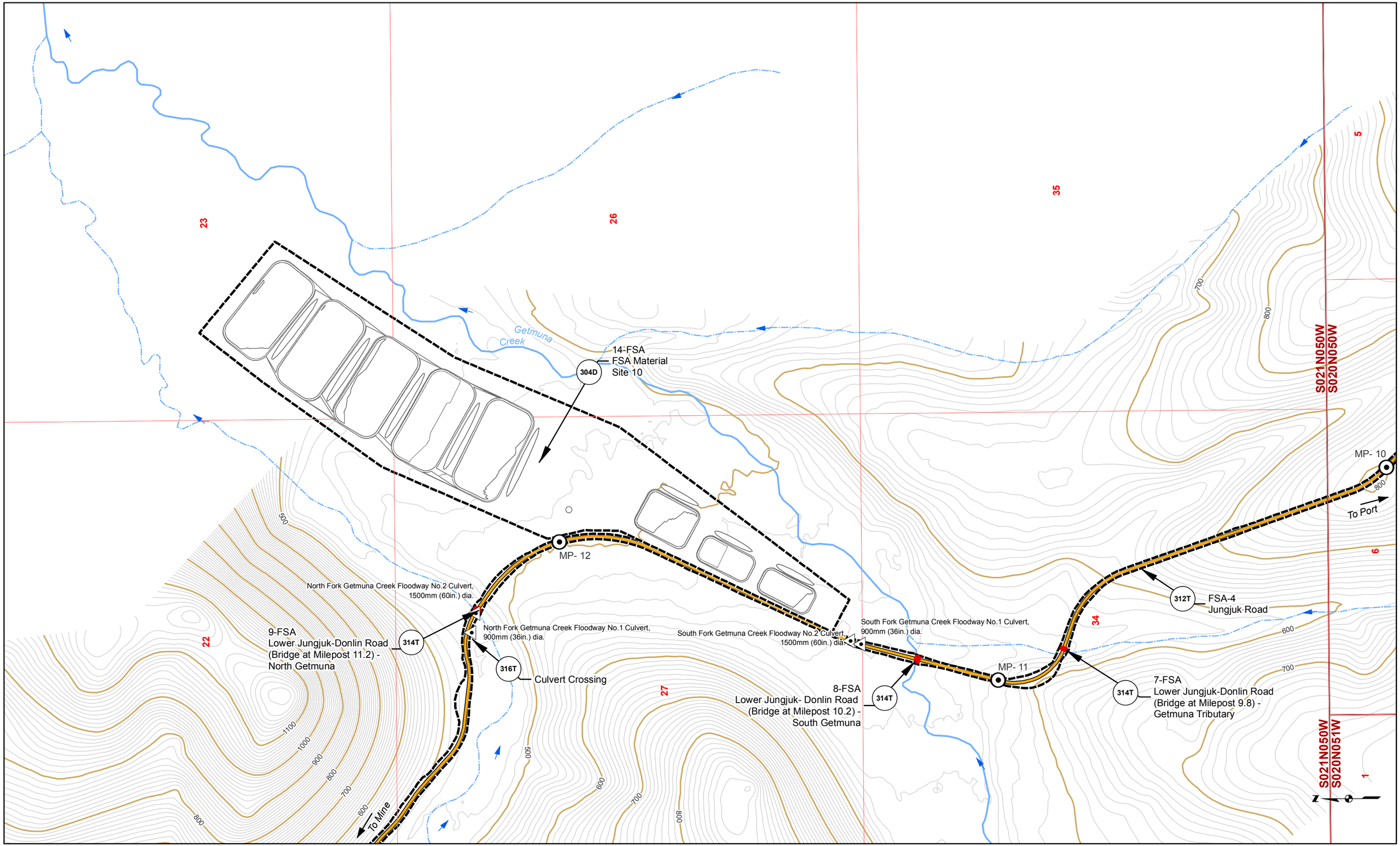

Road Milepost
Proposed Jungjuk Road
Bridge
Project Disturbance Limit
Culvert
10' Contour
100' Contour
Stream Flow Direction
Cross Section
Powerline
Unnamed River/Stream
Named River/Stream
Figure Detail Reference

Associated Engineering Drawings

ACAD-Donlin Jungjuk Alignment and toes.dxf (Recon);

Donlin_Jungjuk_MaterialSites_Rev3_150202 (Recon)

0 500 1,000 Feet

DONLIN GOLD PROJECT
APPLICANT: Donlin Gold, LLC
4720 Business Park Blvd., Suite G-25
Anchorage, Alaska 99503

NAD 1983 UTM Zone 4N

SCALE: 1 inch = 1,000 feet

DATE: 8/12/2015

DRAWING TITLE: **PLAN VIEW ACCESS ROAD ENGINEERING MAP**

FIGURE NO. **TA-304B**

FILE NO. **POA-1995-120**

PATH: C:\Users\aradel\Dropbox\Donlin\181202_010_Mapping_404_Support\Revision_A\TA_3XXB_Road_MB_ABR_20150812.mxd

Basemap Source: Sources: Esri, USGS, NOAA

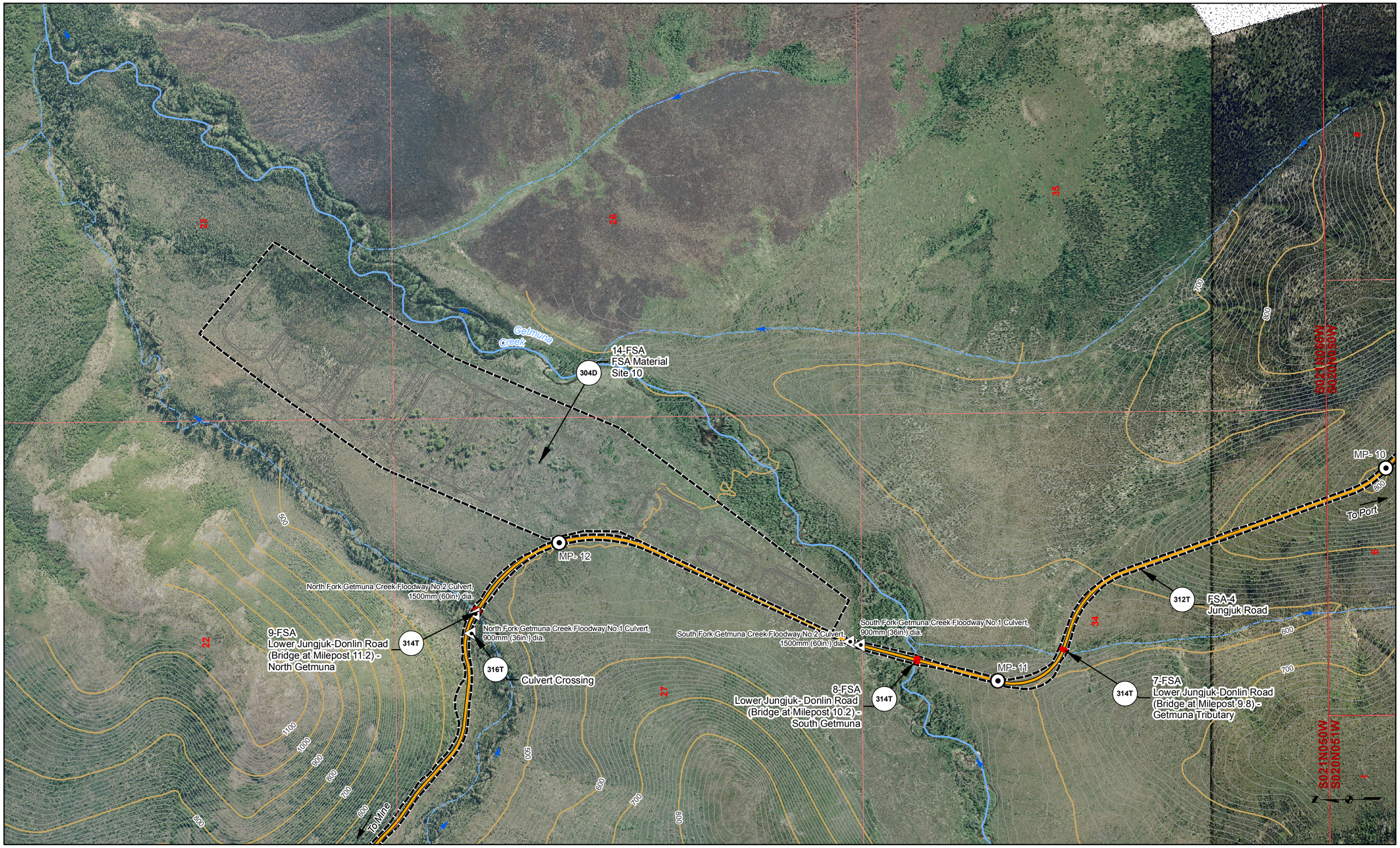

Road Milepost
Proposed Jungjuk Road
Bridge
Project Disturbance Limit
Culvert
10' Contour
100' Contour
Stream Flow Direction
Cross Section
Powerline
Unnamed River/Stream
Named River/Stream
Figure Detail Reference

Associated Engineering Drawings

ACAD-Donlin Jungjuk Alignment and toes.dxf (Recon);

Donlin_Jungjuk_MaterialSites_Rev3_150202 (Recon)

0 500 1,000 Feet

DONLIN GOLD PROJECT
APPLICANT: Donlin Gold, LLC
4720 Business Park Blvd., Suite G-25
Anchorage, Alaska 99503

NAD 1983 UTM Zone 4N

SCALE: 1 inch = 1,000 feet

DATE: 8/12/2015

DRAWING TITLE: **PLAN VIEW ACCESS ROAD ENGINEERING MAP**

FIGURE NO. **TA-304C**

FILE NO. **POA-1995-120**

PATH: C:\Users\aradel\Dropbox\Donlin\181202_010_Mapping_404_Support\Revision_A1TA_3XXC_Road_MB_ABR_20150812.mxd

Basemap Source: Sources: Esri, USGS, NOAA

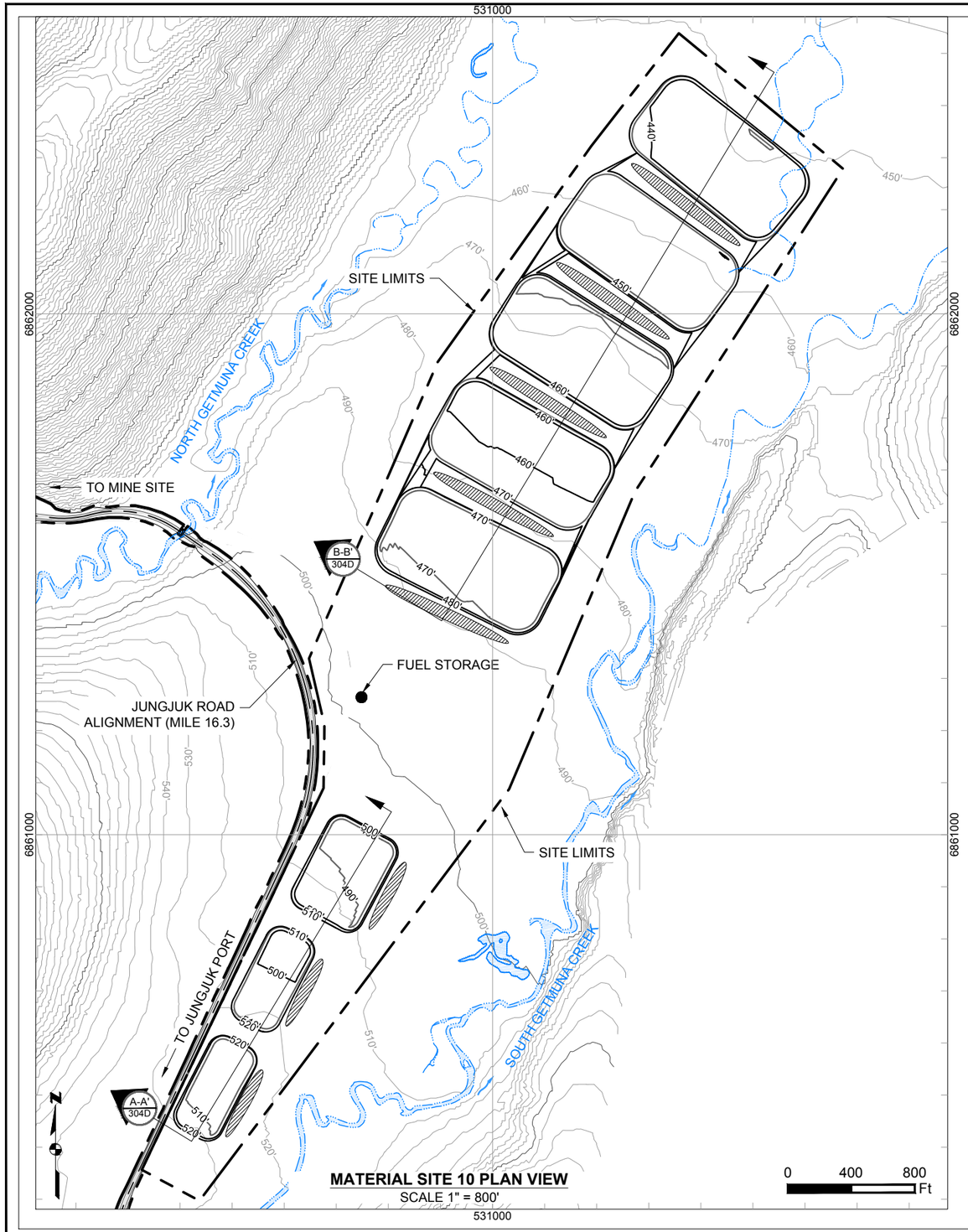

MATERIAL SITE 10 PLAN VIEW
SCALE 1" = 800'

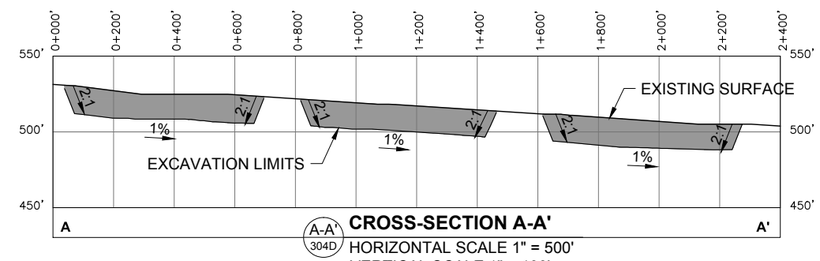

CROSS-SECTION A-A'
A-A' 304D
HORIZONTAL SCALE 1" = 500'
VERTICAL SCALE 1" = 100'

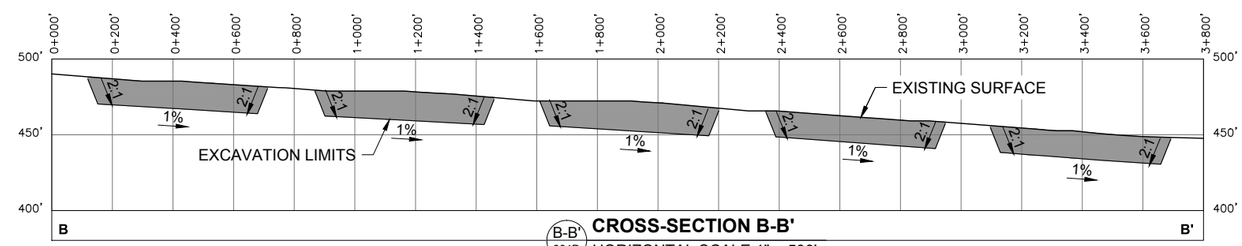

CROSS-SECTION B-B'
B-B' 304D
HORIZONTAL SCALE 1" = 500'
VERTICAL SCALE 1" = 100'

Existing 10' Contours	Cut Area		
550' Existing 50' Contours	Proposed Drainage Direction		
Proposed 10' Contours	Overburden And Growth Media Stockpile		
550' Proposed 20' Contours	Temporary Fuel Storage		

Associated Engineering Drawings
Donlin_Jungjuk_MaterialSites_Rev3_150202.dwg (RECON) FEB 2015

DONLIN GOLD PROJECT
APPLICANT: Donlin Gold, LLC
4720 Business Park Blvd., Suite G-25
Anchorage, Alaska 99503

NAD 1983 UTM Zone 4N

SCALE: AS SHOWN | DATE: 8/11/2015

DRAWING TITLE:
MATERIAL SITE 10 LAYOUT AND SECTIONS

FIGURE NO. **TA-304D**
FILE NO. **POA-1995-120**

PATH: C:\Users\mlengiewicz\Dropbox\Donlin\181202_010_mapping_404_support\revision_a\TA_Material_sites_ML_20150811.dwg

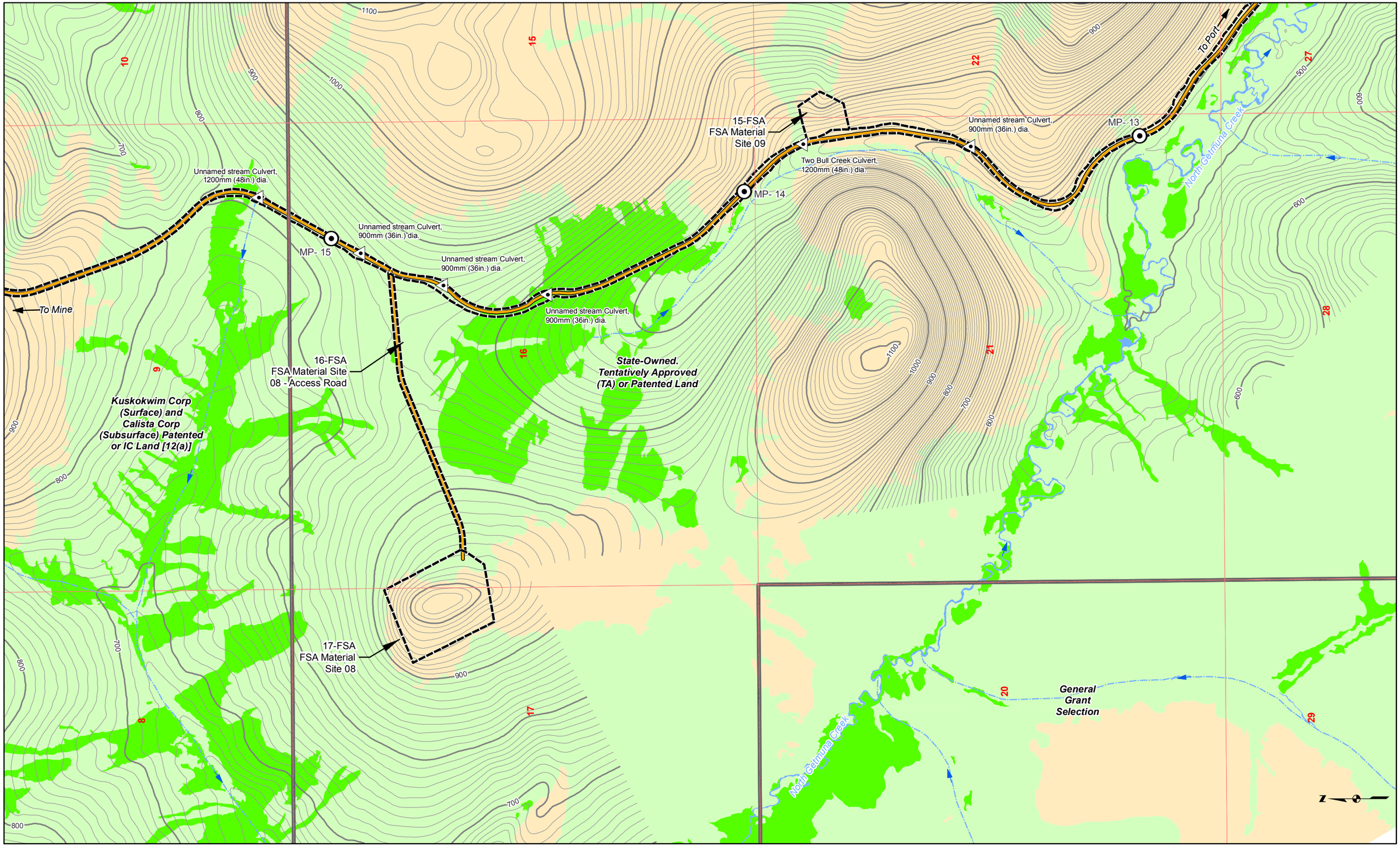

Land Status
Road Milepost
Mosaic
Upland
Waters
Wetlands
Powerline
Bridge
Project Disturbance Limit
Culvert
10' Contour
100' Contour
Stream Flow Direction
Proposed Jungjuk Road
Unnamed River/Stream
Named River/Stream

Associated Engineering Drawings

ACAD-Donlin Jungjuk Alignment and toes.dxf (Recon)

0 500 1,000 Feet

DONLIN GOLD PROJECT
APPLICANT: Donlin Gold, LLC
4720 Business Park Blvd., Suite G-25
Anchorage, Alaska 99503

NAD 1983 UTM Zone 4N

SCALE: 1 inch = 1,000 feet

DATE: 8/12/2015

DRAWING TITLE: **PLAN VIEW ACCESS ROAD WETLANDS MAP**

FIGURE NO. **TA-305A**

FILE NO. **POA-1995-120**

PATH: C:\Users\aradel\Dropbox\Donlin\181202_010_Mapping_404_Support\Revision_A\TA_3XXA_Road_MB_ABR_20150812.mxd

Basemap Source: Sources: Esri, USGS, NOAA

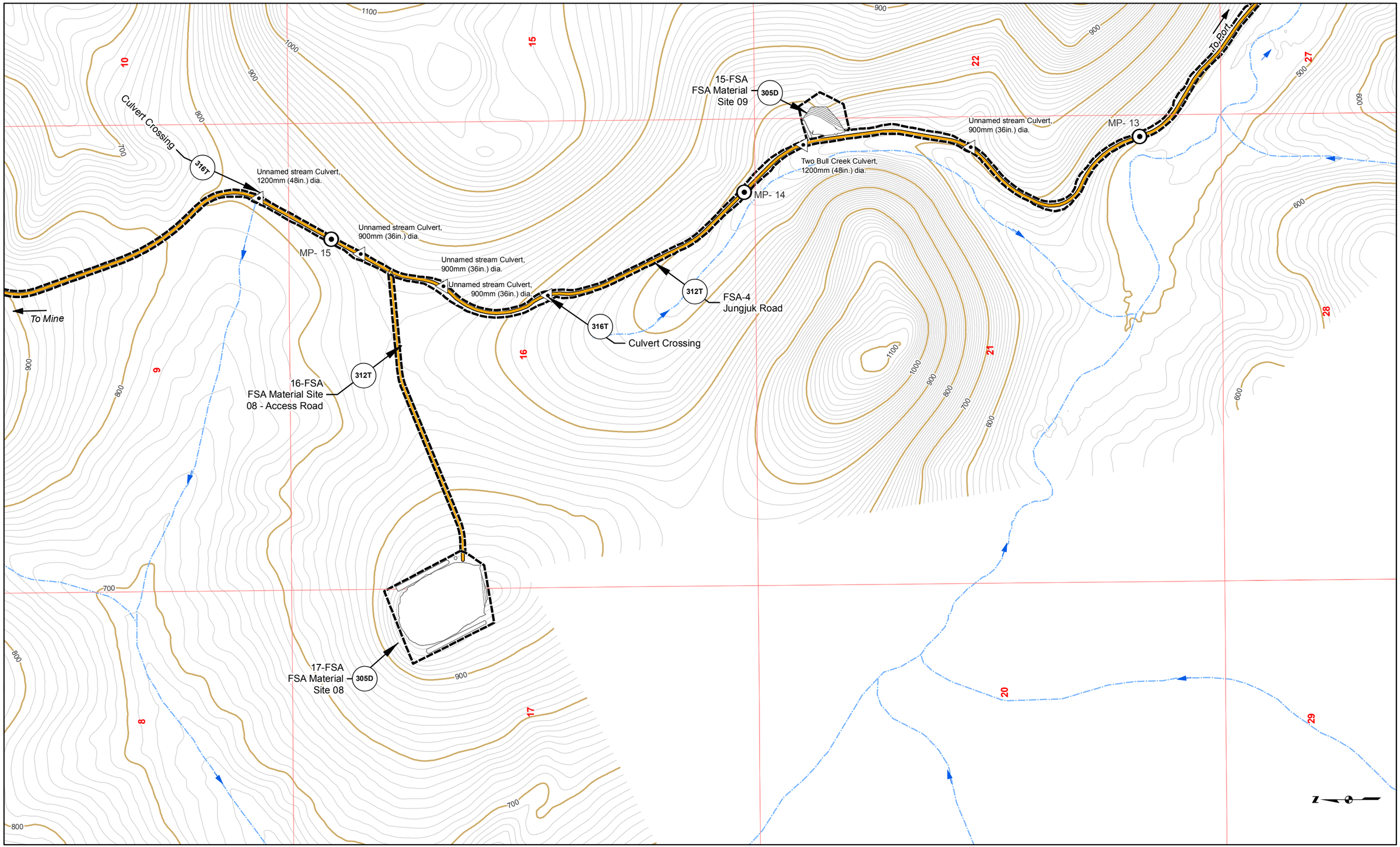

Road Milepost
Proposed Jungjuk Road
Bridge
Project Disturbance Limit
Culvert
10' Contour
100' Contour
Stream Flow Direction
Cross Section
Powerline
Unnamed River/Stream
Named River/Stream
Figure Detail Reference

Associated Engineering Drawings

ACAD-Donlin Jungjuk Alignment and toes.dxf (Recon);

Donlin_Jungjuk_MaterialSites_Rev3_150202 (Recon)

0 500 1,000 Feet

DONLIN GOLD PROJECT
APPLICANT: Donlin Gold, LLC
4720 Business Park Blvd., Suite G-25
Anchorage, Alaska 99503

NAD 1983 UTM Zone 4N

SCALE: 1 inch = 1,000 feet

DATE: 8/12/2015

DRAWING TITLE: **PLAN VIEW ACCESS ROAD ENGINEERING MAP**

FIGURE NO. **TA-305B**

FILE NO. **POA-1995-120**

PATH: C:\Users\aradel\Dropbox\Donlin\181202_010_Mapping_404_Support\Revision_A\TA_3XXB_Road_MB_ABR_20150812.mxd

Basemap Source: Sources: Esri, USGS, NOAA