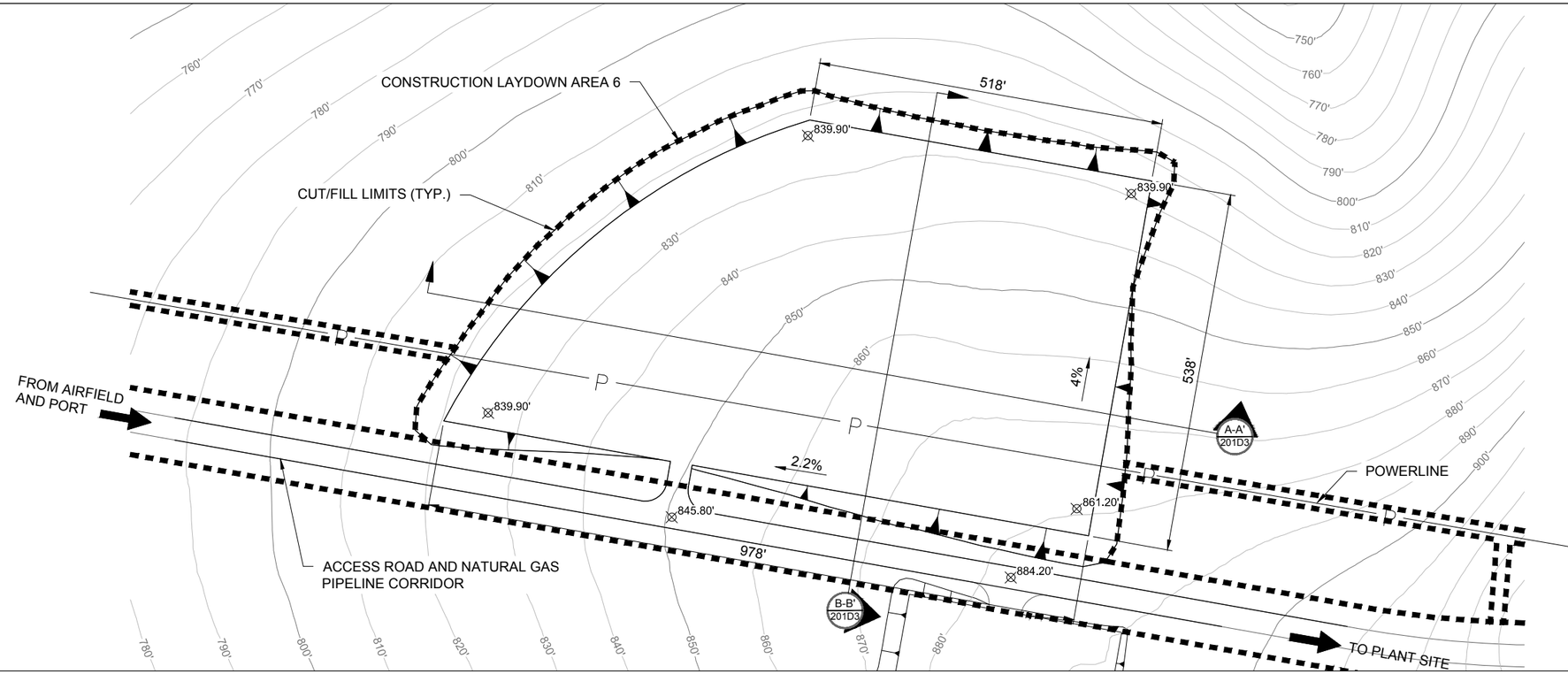

NOTES:

1. ALL EXISTING CONTOUR ELEVATIONS ARE IN FEET UNLESS NOTED OTHERWISE.
2. ALL PROPOSED ELEVATIONS AND DIMENSIONS ARE IN FEET UNLESS NOTED OTHERWISE.

N

0 100 200 Ft

CONSTRUCTION LAYDOWN AREA 6 PLAN
SCALE 1" = 200'

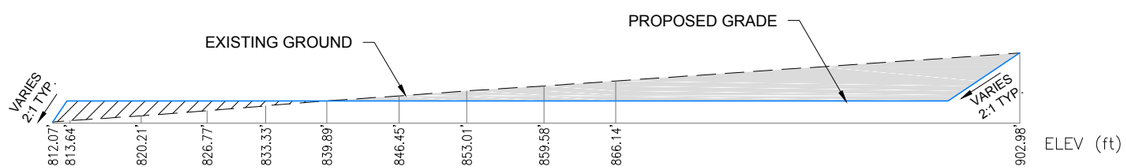

A-A' 201D3 CONSTRUCTION LAYDOWN AREA 6 SECTION A-A'
N.T.S.

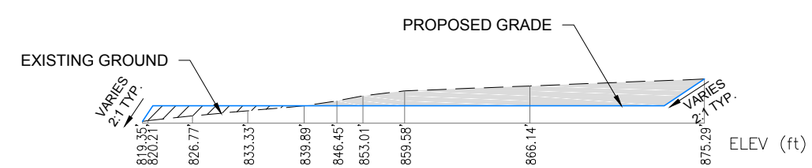

B-B' 201D3 CONSTRUCTION LAYDOWN AREA 6 SECTION B-B'
N.T.S.

Existing 10' Contours
700' Existing 50' Contours
Fill Area
Cut Area
Exisitng Ground
Proposed Grade
Project Disturbance

Associated Engineering Drawings
M15C-SP-CN_01.dwg (BAKER) SEP 2014

DONLIN GOLD PROJECT
APPLICANT: Donlin Gold, LLC
4720 Business Park Blvd., Suite G-25
Anchorage, Alaska 99503

SCALE: AS SHOWN
DATE: 9/4/2015

DRAWING TITLE:
CONSTRUCTION LAYDOWN AREA 6 DETAIL

FIGURE NO. **MA-201D3**
FILE NO. **POA-1995-120**

PATH: C:\Users\mlengiewicz\Dropbox\Donlin\181202_010_mapping_404_support\revision_a\MA_Laydown_Area_6.dwg

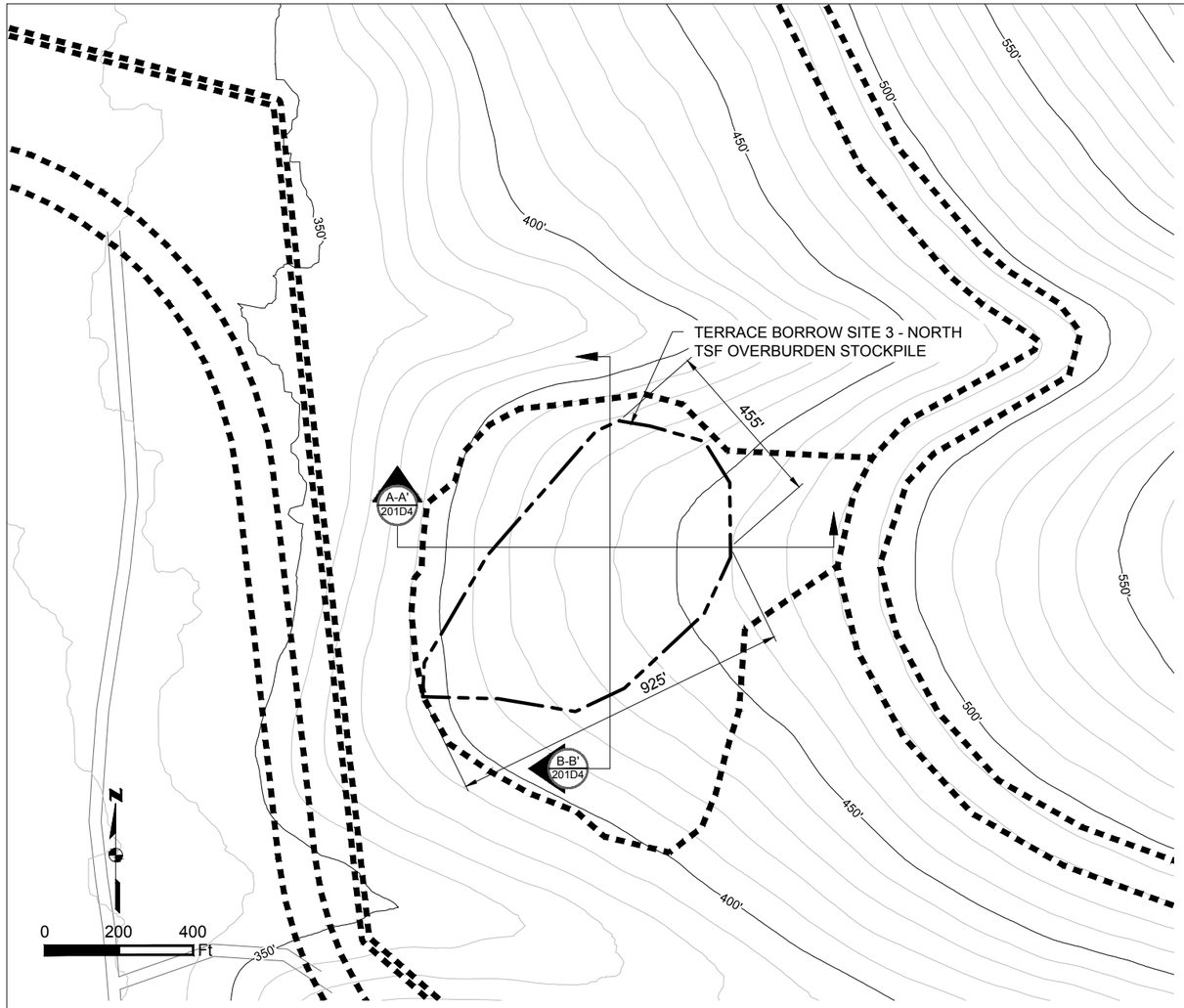

TERRACE BORROW SITE 3 - NORTH TSF OVERBURDEN STOCKPILE PLAN
SCALE 1" = 400'

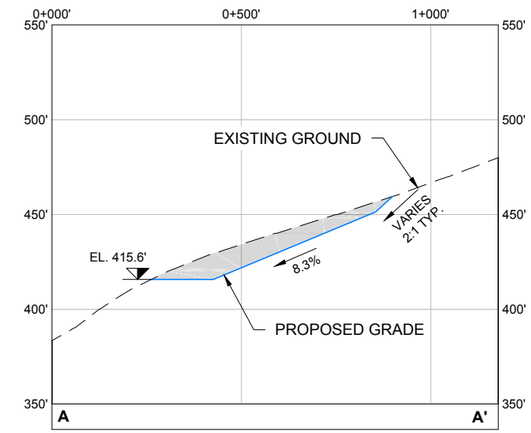

A-A' 201D4 TERRACE BORROW SITE 3 - NORTH TSF OVERBURDEN STOCKPILE SECTION A-A'
HORIZONTAL SCALE 1" = 400'
VERTICAL SCALE 1" = 80'

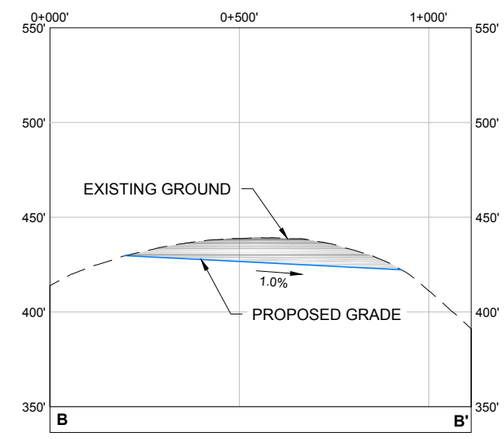

B-B' 201D4 TERRACE BORROW SITE 3 - NORTH TSF OVERBURDEN STOCKPILE SECTION B-B'
HORIZONTAL SCALE 1" = 400'
VERTICAL SCALE 1" = 80'

Existing 10' Contours
700' Existing 50' Contours
Cut Area
Exisitng Ground
Proposed Grade
Project Disturbance
Borrow Excavation Limit*

NOTE:
* BORROW LIMIT SUBJECT TO CHANGE PENDING FURTHER GEOTECHNICAL INVESTIGATION

Associated Engineering Drawings
TERRACE_3-5.dwg (BGC) JUN 2012

DONLIN GOLD PROJECT
APPLICANT: Donlin Gold, LLC
4720 Business Park Blvd., Suite G-25
Anchorage, Alaska 99503
NAD 1983 UTM Zone 4N
SCALE: AS SHOWN
DATE: 9/11/2015

DRAWING TITLE:
TERRACE BORROW SITE 3 - NORTH TSF OVERBURDEN STOCKPILE DETAIL
FIGURE NO. **MA-201D4**
FILE NO. **POA-1995-120**

PATH: C:\Users\mlengiewicz\Dropbox\Donlin\181202_010_mapping_404_support\revision_a\MA_Material_Site_Terrace_Borrow_3_4_5.dwg

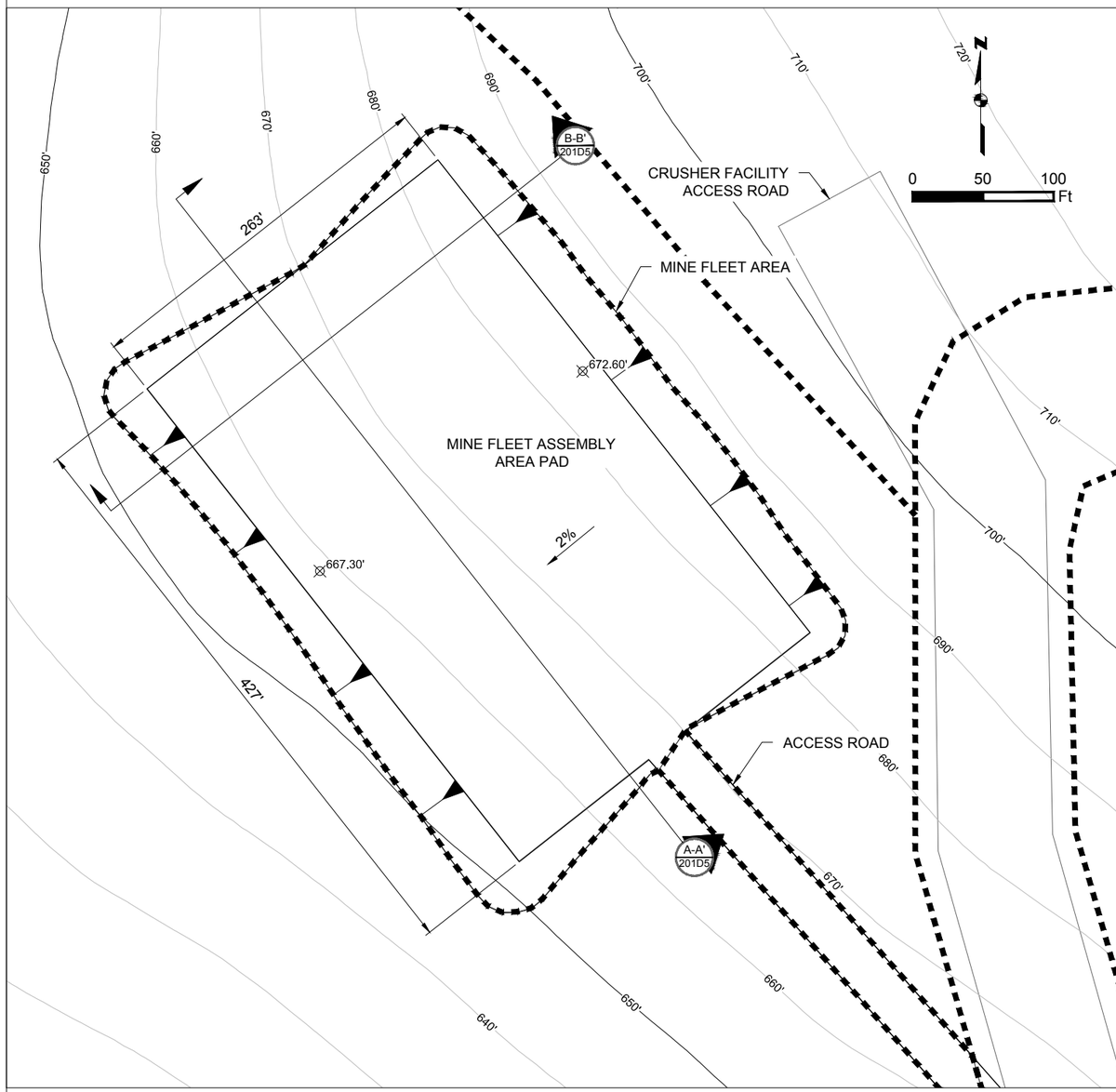

MINE FLEET ASSEMBLY AREA PLAN
SCALE 1" = 100'

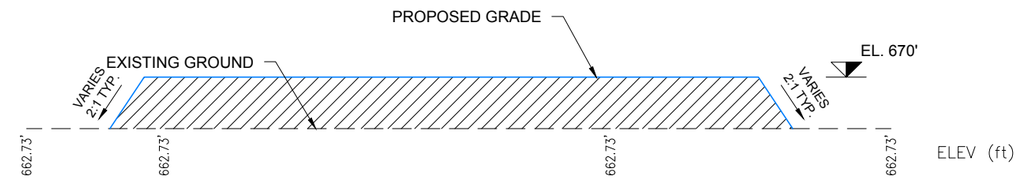

A-A' 201D5 **MINE FLEET ASSEMBLY AREA SECTION A-A'**
N.T.S.

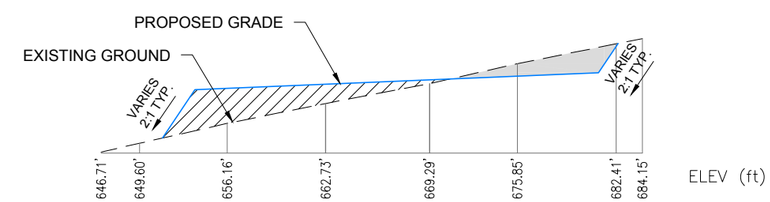

B-B' 201D5 **MINE FLEET ASSEMBLY AREA SECTION A-A'**
N.T.S.

Existing 10' Contours
700' Existing 50' Contours
Fill Area
Cut Area
Exisitng Ground
Proposed Grade
Project Disturbance

Associated Engineering Drawings
M12C-SP-AA_01.dwg (BAKER) SEP 2014

DONLIN GOLD PROJECT
APPLICANT: Donlin Gold, LLC
4720 Business Park Blvd., Suite G-25
Anchorage, Alaska 99503

SCALE: AS SHOWN
DATE: 9/30/2015

DRAWING TITLE:
MINE FLEET ASSEMBLY AREA DETAIL

FIGURE NO. **MA-201D5**
FILE NO. **POA-1995-120**

PATH: C:\Users\mlengiewicz\Dropbox\Donlin\181202_010_mapping_404_support\revision_a\MA_Mine_Fleet_Assembly.dwg

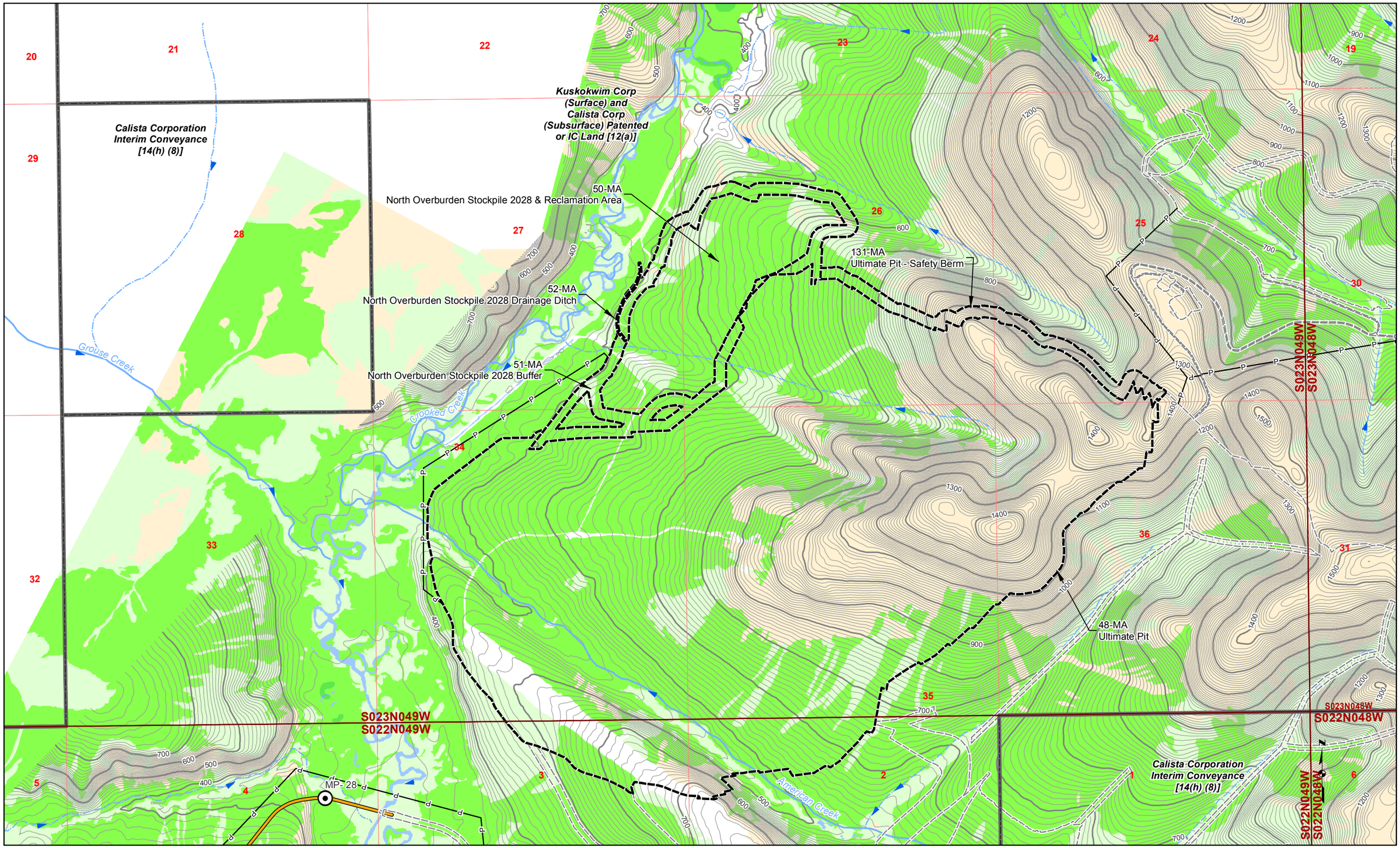

Land Status
Road Milepost
Project Disturbance Limit
Mosaic
Upland
Waters
Wetlands
100' Contour
10' Contour
Powerline
Stream Flow Direction
Proposed Jungjuk Road
Unnamed River/Stream
Named River/Stream

Associated Engineering Drawings

0 750 1,500 Feet

DONLIN GOLD PROJECT
APPLICANT: Donlin Gold, LLC
4720 Business Park Blvd., Suite G-25
Anchorage, Alaska 99503

NAD 1983 UTM Zone 4N

SCALE: 1 inch = 1,500 feet
DATE: 10/5/2015

DRAWING TITLE: **PLAN VIEW MINE AREA WETLANDS MAP**

FIGURE NO. **MA-202A**

FILE NO. **POA-1995-120**

PATH: D:\Dropbox\Donlin\181202_010_Mapping_404_Support\Revision_A\MA_2XXA_Mine_MB_ABR_20151005.mxd

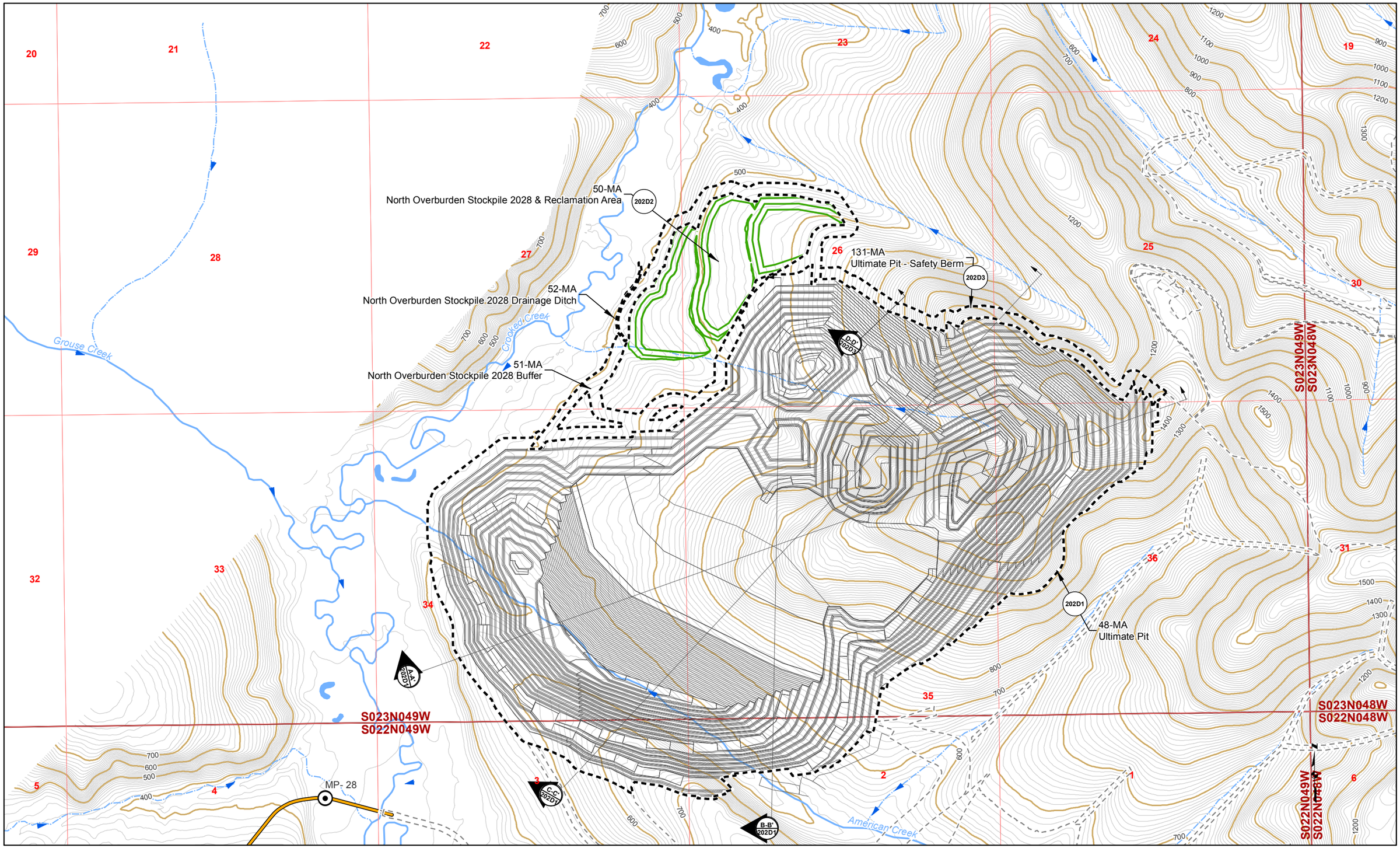

Proposed Jungjuk Road
Road Milepost
10' Contour
100' Contour
Stream Flow Direction
Cross Section
Project Disturbance This Sheet
Proposed Disturbance (Other Sheets)
Unnamed River/Stream
Named River/Stream
Figure Detail Reference

Associated Engineering Drawings

0 750 1,500 Feet

DONLIN GOLD PROJECT
APPLICANT: Donlin Gold, LLC
4720 Business Park Blvd., Suite G-25
Anchorage, Alaska 99503

NAD 1983 UTM Zone 4N

SCALE: 1 inch = 1,500 feet
DATE: 10/5/2015

DRAWING TITLE: **PLAN VIEW MINE AREA ENGINEERING MAP**

FIGURE NO. **MA-202B**

FILE NO. **POA-1995-120**

PATH: D:\Dropbox\Donlin\181202_010_Mapping_404_Support\Revision_A\MA_2XXB_Mine_MB_ABR_20151005.mxd

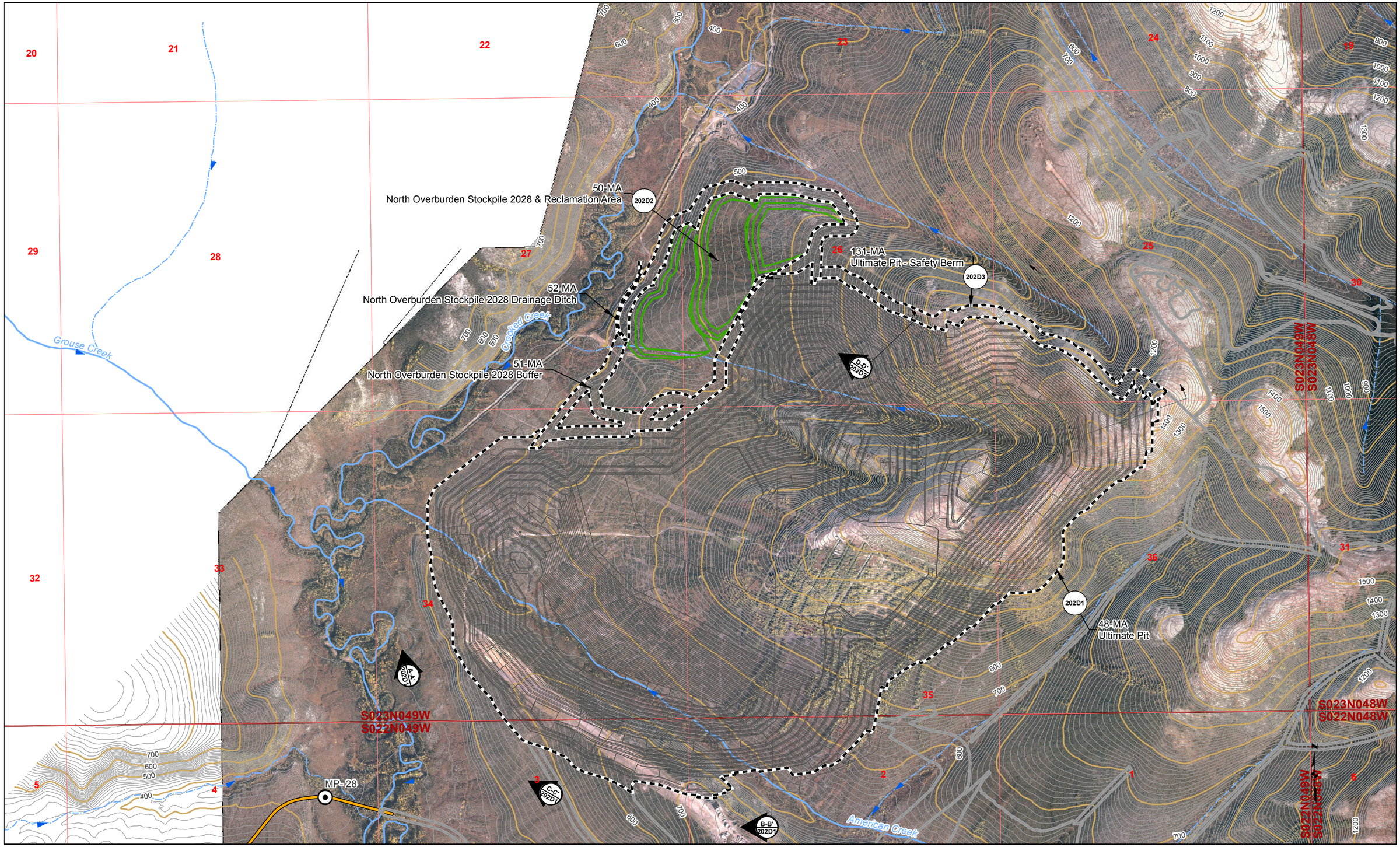

Proposed Jungjuk Road
Road Milepost
10' Contour
100' Contour
Stream Flow Direction
Cross Section
Project Disturbance This Sheet
Proposed Disturbance (Other Sheets)
Unnamed River/Stream
Named River/Stream
Figure Detail Reference

Associated Engineering Drawings

0 750 1,500 Feet

DONLIN GOLD PROJECT
APPLICANT: Donlin Gold, LLC
4720 Business Park Blvd., Suite G-25
Anchorage, Alaska 99503

NAD 1983 UTM Zone 4N

SCALE: 1 inch = 1,500 feet
DATE: 10/5/2015

DRAWING TITLE: **PLAN VIEW MINE AREA ENGINEERING MAP**

FIGURE NO. **MA-202C**

FILE NO. **POA-1995-120**

PATH: D:\Dropbox\Donlin\181202_010_Mapping_404_Support\Revision_A\MA_2XXC_Mine_MB_ABR_20151005.mxd