CORPS OF ENGINEERS

U.S. ARMY

1–5

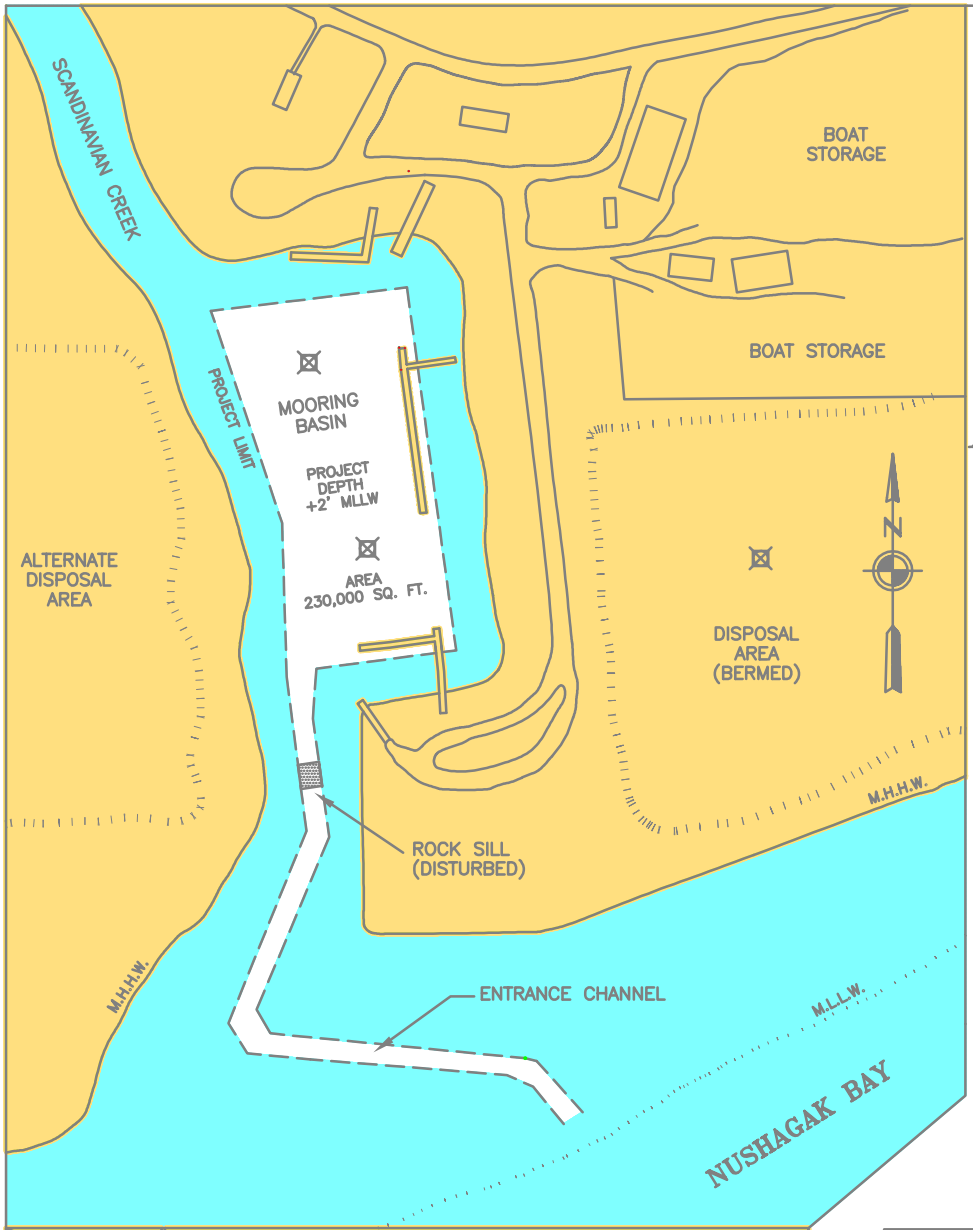

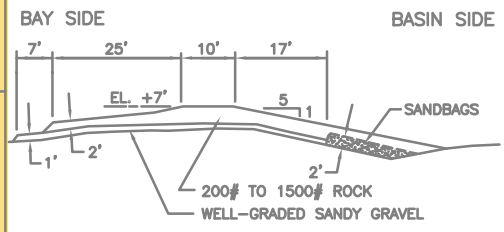

DETAIL OF ROCK SILL

NOT TO SCALE

NOTE: SECTION TAKEN ALONG CHANNEL CENTERLINE.

NOTES

1. SOUNDINGS AND ELEVATIONS ARE BASED ON MEAN LOWER LOW WATER (MLLW = 0.0').
2. THIS LOCALITY IS SHOWN ON USC & GS CHART NOS. 16011 AND 16322.

LEGEND

⊠ SEDIMENT SAMPLE LOCATION

METRIC CONVERSIONS

FEET	METERS	FEET	METERS	FEET	METERS
0.5	0.15	11.0	3.55	20.0	6.10
1.0	0.30	12.0	3.66	21.0	6.40
2.0	0.61	13.0	3.96	24.0	7.32
4.0	1.22	15.0	4.57	50.0	15.54
5.0	1.52	16.0	4.88	100.0	30.48
6.0	1.83	18.0	5.49	300.0	91.44
10.0	3.05	19.0	6.40	700.0	213.36

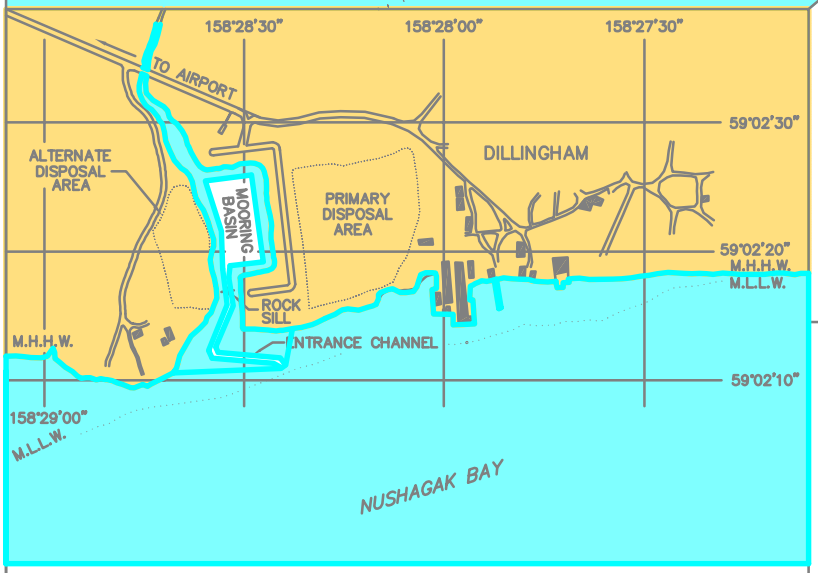

VICINITY MAP

500 0 500 1000 1500 2000

SCALE IN FEET

DILLINGHAM HARBOR ALASKA

REVISED 1996

100 0 100 200 300 400 500 600

SCALE IN FEET

50 0 50 100 150 200

SCALE IN METERS