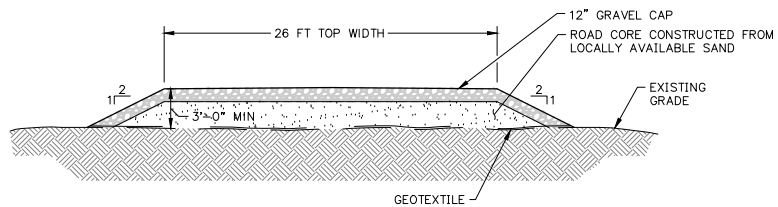
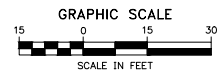
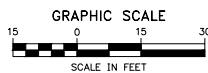


1 TURBINE PAD SECTION
SCALE: GRAPHIC



2 ACCESS ROAD SECTION
SCALE: GRAPHIC



Road & Pad Section

Applicant: Alaska Village Electric Cooperative

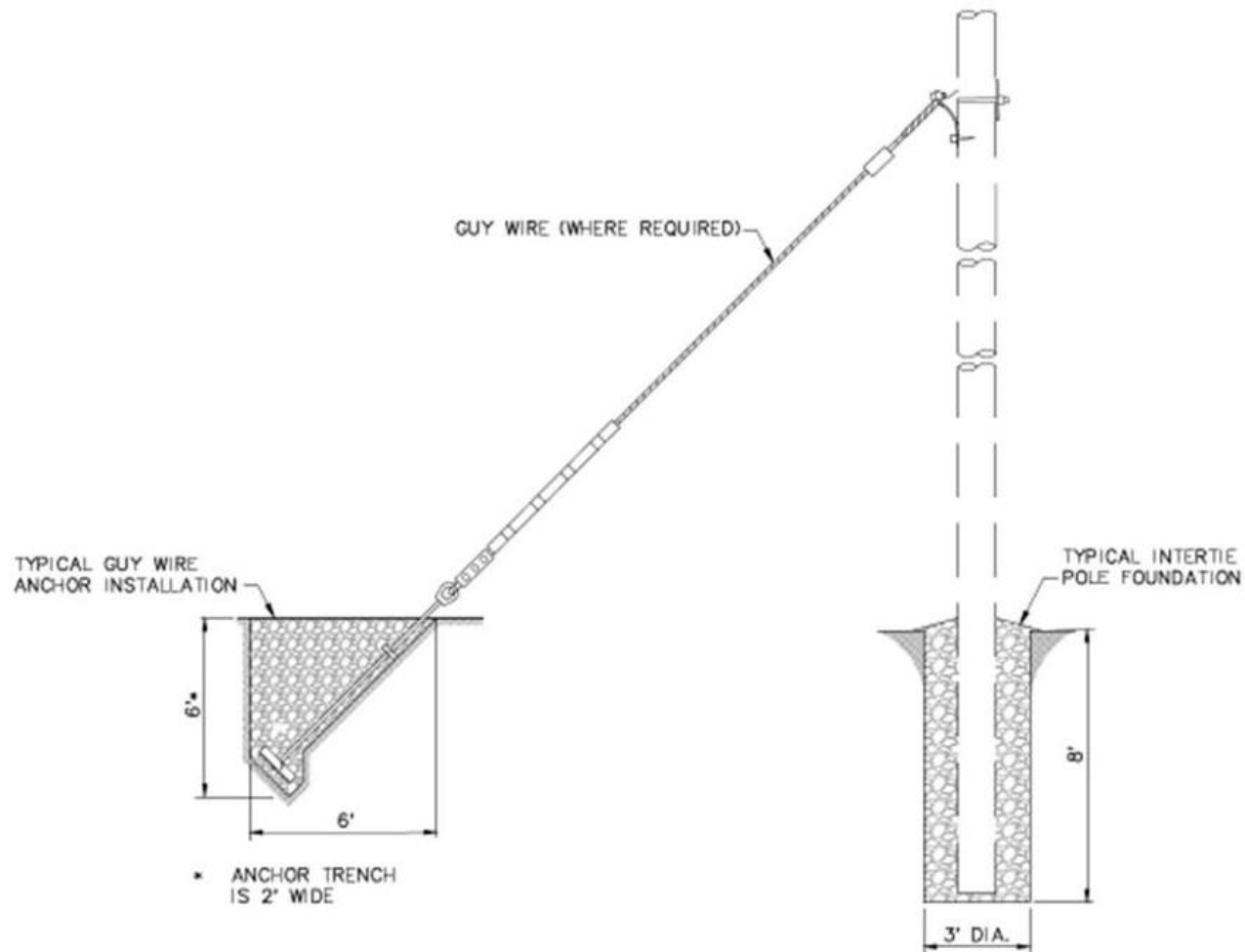
Proposed Activity: Bethel Wind Project

Sect. 15, Township 08N, Range 72W, Seward Meridian

USGS Quad: Bethel C-8

Sheet 4 of 6

July 2017



Typical Power Pole and Guy Wire Installation

Applicant: Alaska Village Electric Cooperative

Proposed Activity: Bethel Wind Project

Sect. 15, Township 08N, Range 72W, Seward Meridian;
USGS Quad. Bethel C-8

Lat.: 60.780436 Long.: -161.886944

Sheet 5 of 6

July 2017

