



US Army Corps
of Engineers
Alaska District

Public Notice of Application for Permit

ANCHORAGE
Regulatory Division (1145)
CEPOA-RD
Post Office Box 6898
JBER, Alaska 99506-0898

PUBLIC NOTICE DATE:	November 18, 2020
EXPIRATION DATE:	December 3, 2020
REFERENCE NUMBER:	POA-1979-00036-M12
WATERWAY:	Kuskokwim River

Interested parties are hereby notified that a Department of the Army permit application has been received for work in waters of the United States (U.S.) as described below and shown on the enclosed project drawings.

All comments regarding this Public Notice (PN) should be sent to the address noted above. If you desire to submit your comments by email, you should send it to the Project Manager's email as listed below or to regpagemaster@usace.army.mil. All comments should include the PN reference number listed above.

All comments should reach this office no later than the expiration date of this PN to become part of the record and be considered in the decision. Please contact Joshua Moffi at (907) 753-2708, toll free from within Alaska at (800) 478-2712, or by email at Joshua.H.Moffi@usace.army.mil if further information is desired concerning this notice.

APPLICANT: City of McGrath, Post Office Box 30, McGrath, Alaska 99627

AGENT: Sarah McClellan, City Administrator, City of McGrath

LOCATION: The project site is located within Section 18, T. 33 N., R. 33 W., Seward Meridian; USGS Quad Map McGrath D-6; Latitude 62.943262° N., Longitude 155.612524° W.; and is located at the southern end of Sand Island, near McGrath, Alaska.

PURPOSE: The applicant's stated purpose is to excavate sand and gravel of the near shore side of the sandbar on Sand Island.

PROPOSED WORK: The project will see the annual excavation of up to 10,000 cubic yards (CY) of sand and gravel of the near shore side of an accretion sandbar which occurs on Sand Island. This sand and gravel bar are replenished each year by the Kuskokwim River during the high-water events. All excavation activities will take place during low water flows of the Kuskokwim River, and the area is dry, as the water level of the river will be below the elevation of the work area. All work would be performed in accordance with the enclosed plan (sheets 1-3), dated October 10, 2020.

ADDITIONAL INFORMATION: This is the twelfth modification to the permit, which was originally issued on July 18, 1979, for the excavation of 100,000 CY of sand and gravel annually. Since then, the next eleven modifications were time extensions and saw the annual excavation limited to 10,000 CY of sand and gravel. This modification will allow another 5-year extension to the excavation activities and will have the annual excavation limit cap of 10,000 CY of sand and gravel.

APPLICANT PROPOSED MITIGATION: The applicant proposes the following mitigation measures to avoid, minimize, and compensate for impacts to waters of the U.S. from activities involving discharges of dredged or fill material.

a. Avoidance: The applicant is proposing that excavating and stockpiling activities will take place in locations that have previously been used for these activities for many years. Thus, avoiding any new impacts. The applicant is proposing that excavating and stockpiling activities will take place during times of low water, thus eliminating any in water work.

b. Minimization: While the yearly limit of material excavated and stockpiled would be capped at 10,000 the applicant has stated that they would only excavate the materials needed for that year. Both of these factors would minimize impacts.

c. Compensatory Mitigation: The City of McGrath is not proposing compensatory mitigation for the proposed project. Gravel excavation off the near shore side of the sand and gravel bar on Sand Island will not alter the shape or function of the Kuskokwim River, and may provide some benefit by reducing future sedimentation from downstream transport as the excavated area has been shown to replenish in highwater flow. There area has been excavated annually since 1980 and to be excavated has never been vegetated; thus, there will be no changes to the conditions of the river.

WATER QUALITY CERTIFICATION: A permit for the described work will not be issued until a certification or waiver of certification, as required under Section 401 of the Clean Water Act (Public Law 95-217), has been received from the Alaska Department of Environmental Conservation.

CULTURAL RESOURCES: The latest published version of the Alaska Heritage Resources Survey (AHRs) has been consulted for the presence or absence of historic properties, including those listed in or eligible for inclusion in the National Register of Historic Places. There are no cultural resources in the permit area or within the vicinity of the permit area. The permit area has been determined to be the area of the sand and gravel bar where excavation occurs, the area of the sand and gravel bar used for equipment access, and the area used to stockpile the materials excavated from the sand and gravel bar. Consultation of the AHRs constitutes the extent of cultural resource investigations by the Corps of Engineers (Corps) at this time, and we are otherwise unaware of the presence of such resources.

The Corps has made a No Historic Properties Affected (No Effect) determination for the proposed project. This application is being coordinated with the State Historic Preservation Office (SHPO). Any comments SHPO may have concerning presently unknown archeological or historic data that may be lost or destroyed by work under the requested permit will be considered in our final assessment of the described work. The Corps is requesting the SHPO's concurrence with this determination.

ENDANGERED SPECIES: No threatened or endangered species are known to use the project area.

ESSENTIAL FISH HABITAT: The Magnuson-Stevens Fishery Conservation and Management Act, as amended by the Sustainable Fisheries Act of 1996, requires all Federal agencies to consult with the NMFS on all actions, or proposed actions, permitted, funded, or undertaken by the agency, that may adversely affect Essential Fish Habitat (EFH).

We have determined the described activity would not adversely affect EFH in the project area.

TRIBAL CONSULTATION: The Alaska District fully supports tribal self-governance and government-to-government relations between Federally recognized Tribes and the Federal government. Tribes with protected rights or resources that could be significantly affected by a proposed Federal action (e.g., a permit decision) have the right to consult with the Alaska District on a government-to-government basis. Views of each Tribe regarding protected rights and resources will be accorded due consideration in this process. This PN serves as notification to the Tribes within the area potentially affected by the proposed work and invites their participation in the Federal decision-making process regarding the protected Tribal right or resource. Consultation may be initiated by the affected Tribe upon written request to the District Commander during the public comment period.

PUBLIC HEARING: Any person may request, in writing, within the comment period specified in this notice, that a public hearing be held to consider this application. Requests for public hearings shall state, with particularity, reasons for holding a public hearing.

EVALUATION: The decision whether to issue a permit will be based on an evaluation of the probable impacts, including cumulative impacts of the proposed activity and its intended use on the public interest. Evaluation of the probable impacts, which the proposed activity may have on the public interest, requires a careful weighing of all the factors that become relevant in each particular case. The benefits, which reasonably may be expected to accrue from the proposal, must be balanced against its reasonably foreseeable detriments. The outcome of the general balancing process would determine whether to authorize a proposal, and if so, the conditions under which it will be allowed to occur. The decision should reflect the national concern for both protection and utilization of important resources. All factors, which may be relevant to the proposal, must be considered including the cumulative effects thereof. Among those are conservation, economics, aesthetics, general environmental concerns, wetlands, cultural values, fish and wildlife values, flood hazards, floodplain values, land use, navigation, shore erosion and accretion, recreation, water supply and conservation, water quality, energy needs, safety, food and fiber production, mineral needs, considerations of property ownership, and, in general, the needs and welfare of the people. For activities involving 404 discharges, a permit will be denied if the discharge that would be authorized by such permit would not comply with the Environmental Protection Agency's 404(b)(1) guidelines.

Subject to the preceding sentence and any other applicable guidelines or criteria (see Sections 320.2 and 320.3), a permit will be granted unless the District Commander determines that it would be contrary to the public interest.

The Corps is soliciting comments from the public; Federal, State, and local agencies and officials; Indian Tribes; and other interested parties in order to consider and evaluate the impacts of this proposed activity. Any comments received will be considered by the Corps to determine whether to issue, modify, condition, or deny a permit for this proposal. To make this decision, comments are used to assess impacts on endangered species, historic properties, water quality, general environmental effects, and the other public interest factors listed above. Comments are used in the preparation of an Environmental Assessment and/or an Environmental Impact Statement pursuant to the National Environmental Policy Act. Comments are also used to determine the need for a public hearing and to determine the overall public interest of the proposed activity.

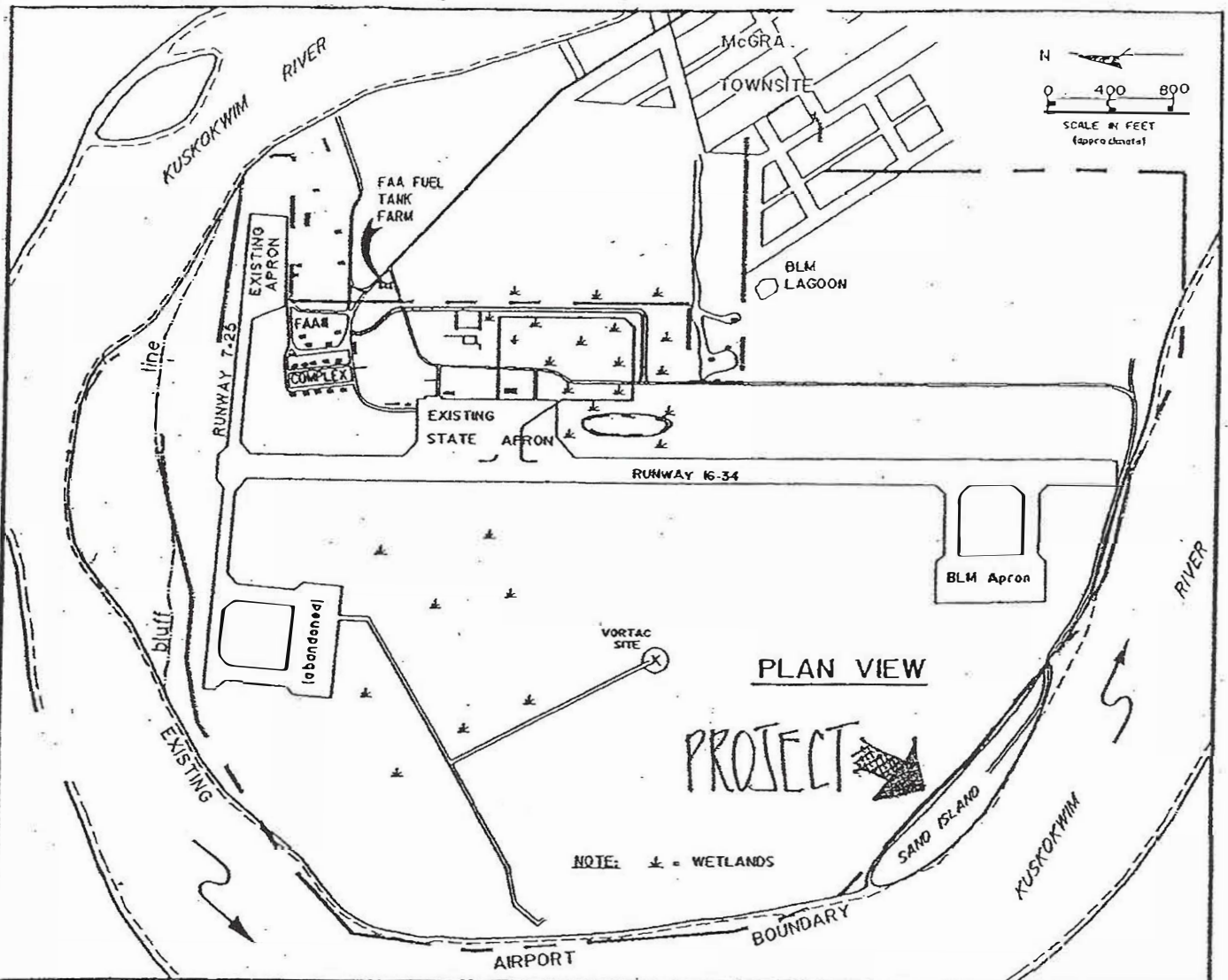
AUTHORITY: This permit will be issued or denied under the following authorities:

(X) Perform work in or affecting navigable waters of the United States – Section 10 Rivers and Harbors Act 1899 (33 U.S.C. 403).

Project drawings are enclosed with this Public Notice.

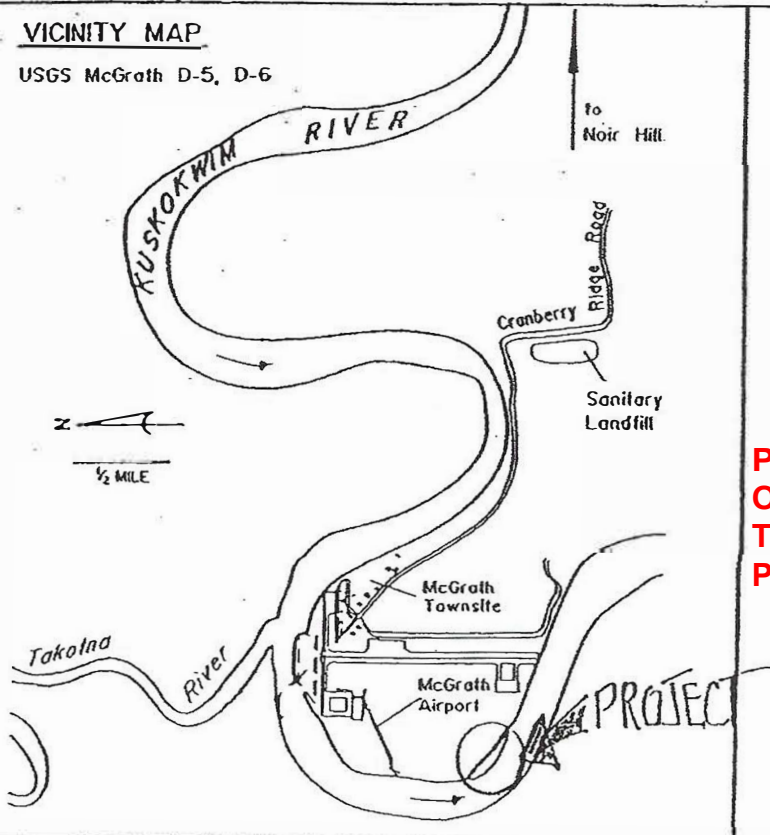
District Commander
U.S. Army, Corps of Engineers

Enclosures

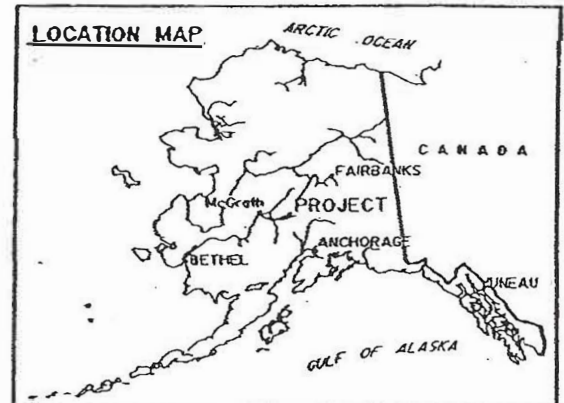


VICINITY MAP

USGS McGrath D-5, D-6

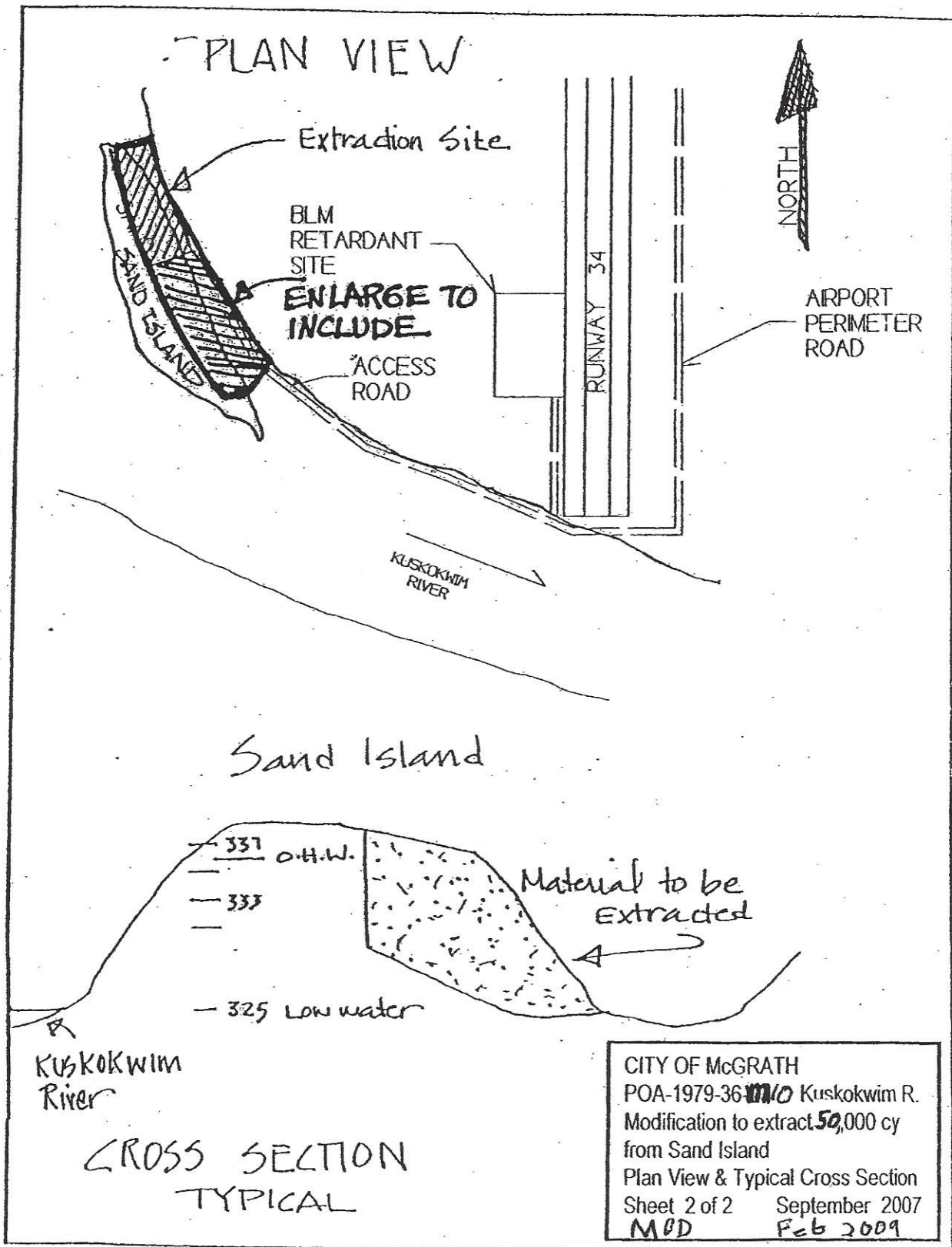


LOCATION MAP



**POA-1979-00036-M12, Kuskokwim River,
October 10, 2020,
Taken from drawing submitted for M10,
Page 1 of 3**

CITY OF McGRATH
POA-1979-36-M10 Kuskokwim R.
Modification to extract 50,000 cy
from Sand Island
Location Map
Sheet 1 of 2
MOD
September 2007
Feb 2009



U.S. Army Corps of Engineers (USACE)
APPLICATION FOR DEPARTMENT OF THE ARMY PERMIT
33 CFR 325. The proponent agency is CECW-CO-R.

Form Approved -
OMB No. 0710-0003
Expires: 02-28-2022

The public reporting burden for this collection of information, OMB Control Number 0710-0003, is estimated to average 11 hours per response, including the time for reviewing instructions, searching existing data sources, gathering and maintaining the data needed, and completing and reviewing the collection of information. Send comments regarding the burden estimate or burden reduction suggestions to the Department of Defense, Washington Headquarters Services, at whs.mc-alex.esd.mbx.dd-dod-information-collections@mail.mil. Respondents should be aware that notwithstanding any other provision of law, no person shall be subject to any penalty for failing to comply with a collection of information if it does not display a currently valid OMB control number. PLEASE DO NOT RETURN YOUR APPLICATION TO THE ABOVE EMAIL.

PRIVACY ACT STATEMENT

Authorities: Rivers and Harbors Act, Section 10, 33 USC 403; Clean Water Act, Section 404, 33 USC 1344; Marine Protection, Research, and Sanctuaries Act, Section 103, 33 USC 1413; Regulatory Programs of the Corps of Engineers; Final Rule 33 CFR 320-332. Principal Purpose: Information provided on this form will be used in evaluating the application for a permit. Routine Uses: This information may be shared with the Department of Justice and other federal, state, and local government agencies, and the public and may be made available as part of a public notice as required by Federal law. Submission of requested information is voluntary, however, if information is not provided the permit application cannot be evaluated nor can a permit be issued. One set of original drawings or good reproducible copies which show the location and character of the proposed activity must be attached to this application (see sample drawings and/or instructions) and be submitted to the District Engineer having jurisdiction over the location of the proposed activity. An application that is not completed in full will be returned. System of Record Notice (SORN). The information received is entered into our permit tracking database and a SORN has been completed (SORN #A1145b) and may be accessed at the following website: <http://dpcl.d.defense.gov/Privacy/SORNs/Index/DOD-wide-SORN-Article-View/Article/570115/a1145b-ce.aspx>

(ITEMS 1 THRU 4 TO BE FILLED BY THE CORPS)

1. APPLICATION NO.	2. FIELD OFFICE CODE	3. DATE RECEIVED	4. DATE APPLICATION COMPLETE
--------------------	----------------------	------------------	------------------------------

(ITEMS BELOW TO BE FILLED BY APPLICANT)

5. APPLICANT'S NAME First - Sarah Middle - Last - McClellan Company - City of McGrath E-mail Address - administrator@cityofmcgrath.org	8. AUTHORIZED AGENT'S NAME AND TITLE (agent is not required) First - Middle - Last - Company - E-mail Address -
6. APPLICANT'S ADDRESS: Address- P.O. Box 30 City - McGrath State - AK Zip - 99627 Country -	9. AGENT'S ADDRESS: Address- City - State - Zip - Country -
7. APPLICANT'S PHONE NOS. w/AREA CODE a. Residence b. Business (907) 524-3825 c. Fax none	10. AGENTS PHONE NOS. w/AREA CODE a. Residence b. Business c. Fax

STATEMENT OF AUTHORIZATION

11. I hereby authorize, n/a to act in my behalf as my agent in the processing of this application and to furnish, upon request, supplemental information in support of this permit application.

Sarah McClellan
SIGNATURE OF APPLICANT

9-21-20
DATE

NAME, LOCATION, AND DESCRIPTION OF PROJECT OR ACTIVITY

12. PROJECT NAME OR TITLE (see instructions) Sand for Infrastructure projects	
13. NAME OF WATERBODY, IF KNOWN (if applicable) Kuskokwim River	14. PROJECT STREET ADDRESS (if applicable) Address Within City Limits
15. LOCATION OF PROJECT 62.943262, -155.612524 Latitude: °N 62.947 Longitude: °W -155.619	City - McGrath State- AK Zip- 99627
16. OTHER LOCATION DESCRIPTIONS, IF KNOWN (see instructions) State Tax Parcel ID Municipality McGrath, AK Section - 18, T. 33N., R. 33W Township - Range -	

17. DIRECTIONS TO THE SITE

Drive west on the Airport Road. Right on Sand Island Road.

18. Nature of Activity (Description of project, include all features)

This request is to provide the City of McGrath with the ability to remove and temporarily stockpile, if necessary, sand from the sand berms across from Sand Island for infrastructure projects and This area is referred to as Sand Island. Sand is not removed from the riverbank or the actual island.

19. Project Purpose (Describe the reason or purpose of the project, see instructions)

Typical uses of the sand would be to make road repairs and use for fill after excavation for underground drinking water pipe and waste water pipe repairs.

USE BLOCKS 20-23 IF DREDGED AND/OR FILL MATERIAL IS TO BE DISCHARGED

20. Reason(s) for Discharge

n/a

21. Type(s) of Material Being Discharged and the Amount of Each Type in Cubic Yards:

Type
Amount in Cubic Yards

Type
Amount in Cubic Yards

Type
Amount in Cubic Yards

22. Surface Area in Acres of Wetlands or Other Waters Filled (see instructions)

Acres
or
Linear Feet

n/a

23. Description of Avoidance, Minimization, and Compensation (see instructions)

Sand will only be removed from the area designated by previous permits (See Plan View attachment).

24. Is Any Portion of the Work Already Complete? ☐ Yes ☒ No IF YES, DESCRIBE THE COMPLETED WORK

This is an on-going request to continue a permit that has been granted to the City since 2003.

25. Addresses of Adjoining Property Owners, Lessees, Etc., Whose Property Adjoins the Waterbody (if more than can be entered here, please attach a supplemental list).

a. Address-

City - State - Zip -

b. Address-

City - State - Zip -

c. Address-

City - State - Zip -

d. Address-

City - State - Zip -

e. Address-

City - State - Zip -

26. List of Other Certificates or Approvals/Denials received from other Federal, State, or Local Agencies for Work Described in This Application.

AGENCY	TYPE APPROVAL*	IDENTIFICATION NUMBER	DATE APPLIED	DATE APPROVED	DATE DENIED

* Would include but is not restricted to zoning, building, and flood plain permits

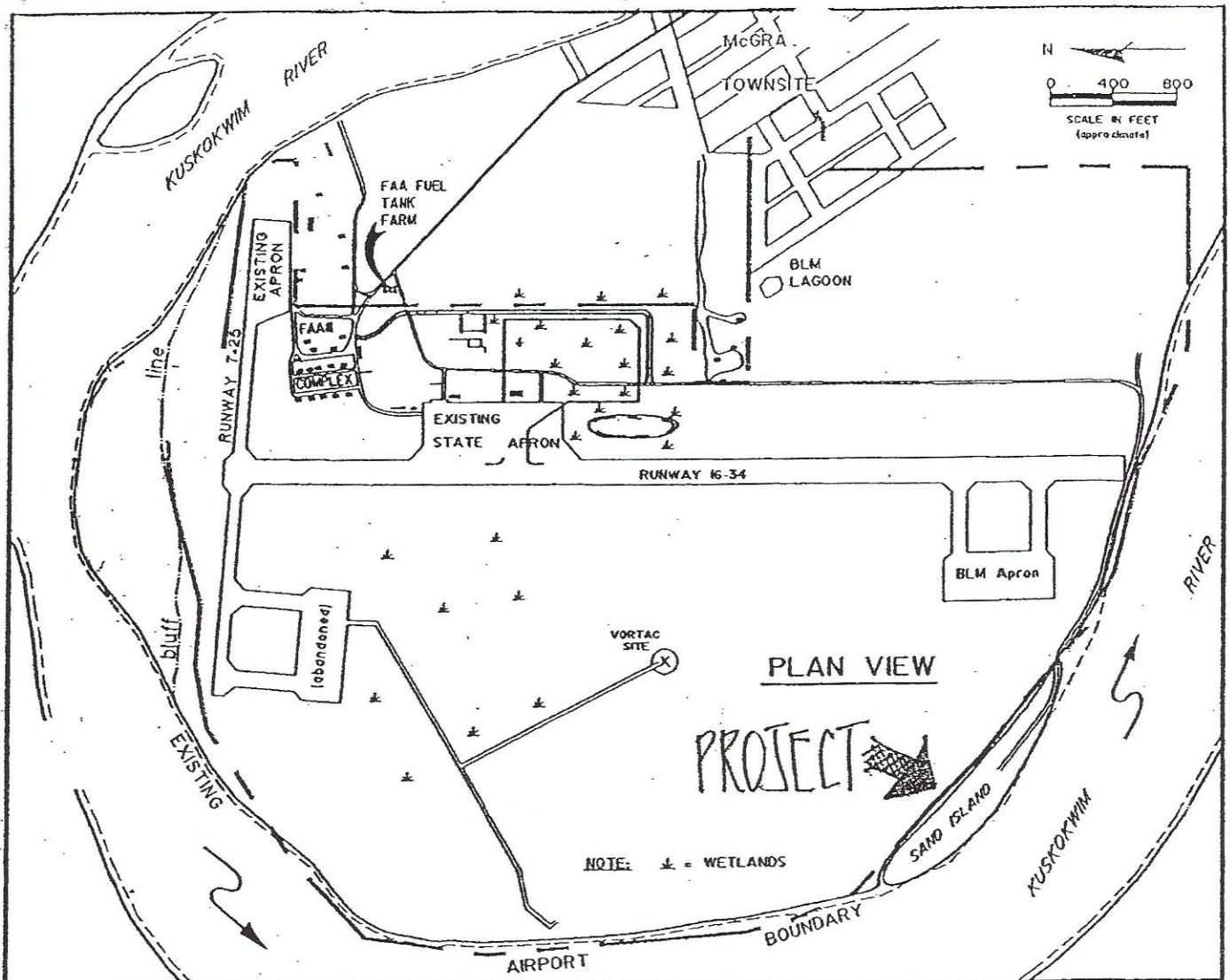
27. Application is hereby made for permit or permits to authorize the work described in this application. I certify that this information in this application is complete and accurate. I further certify that I possess the authority to undertake the work described herein or am acting as the duly authorized agent of the applicant.

Sarah McCella 9-21-20
SIGNATURE OF APPLICANT DATE

SIGNATURE OF AGENT DATE

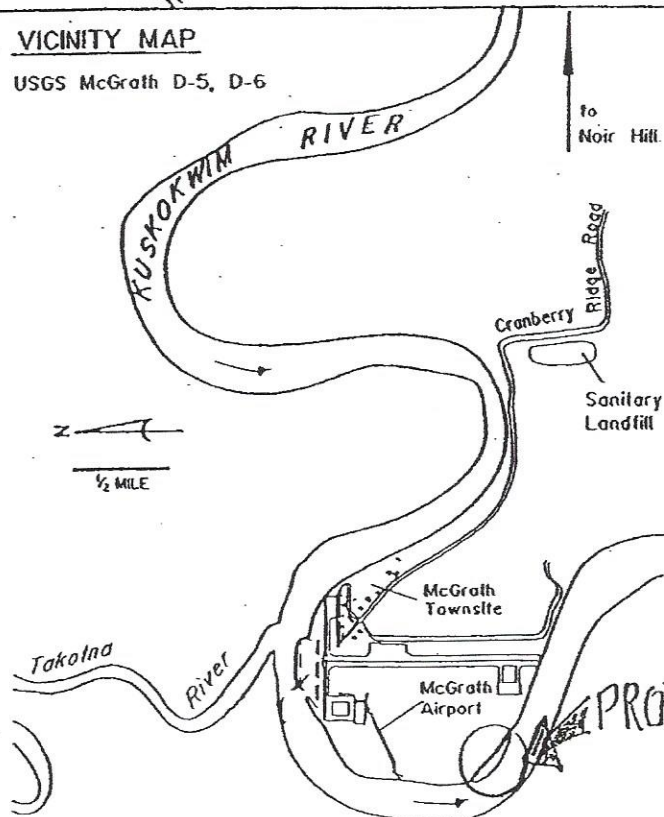
The Application must be signed by the person who desires to undertake the proposed activity (applicant) or it may be signed by a duly authorized agent if the statement in block 11 has been filled out and signed.

18 U.S.C. Section 1001 provides that: Whoever, in any manner within the jurisdiction of any department or agency of the United States knowingly and willfully falsifies, conceals, or covers up any trick, scheme, or disguises a material fact or makes any false, fictitious or fraudulent statements or representations or makes or uses any false writing or document knowing same to contain any false, fictitious or fraudulent statements or entry, shall be fined not more than \$10,000 or imprisoned not more than five years or both.

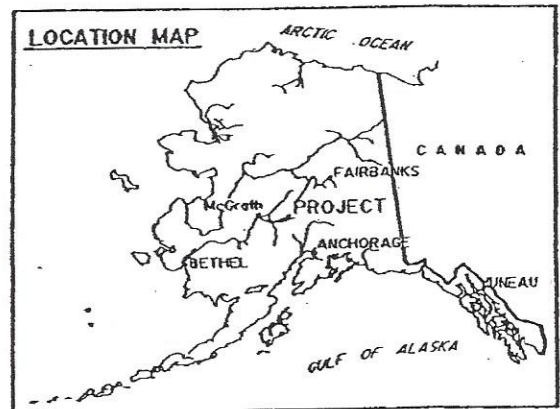


VICINITY MAP

USGS McGrath D-5, D-6



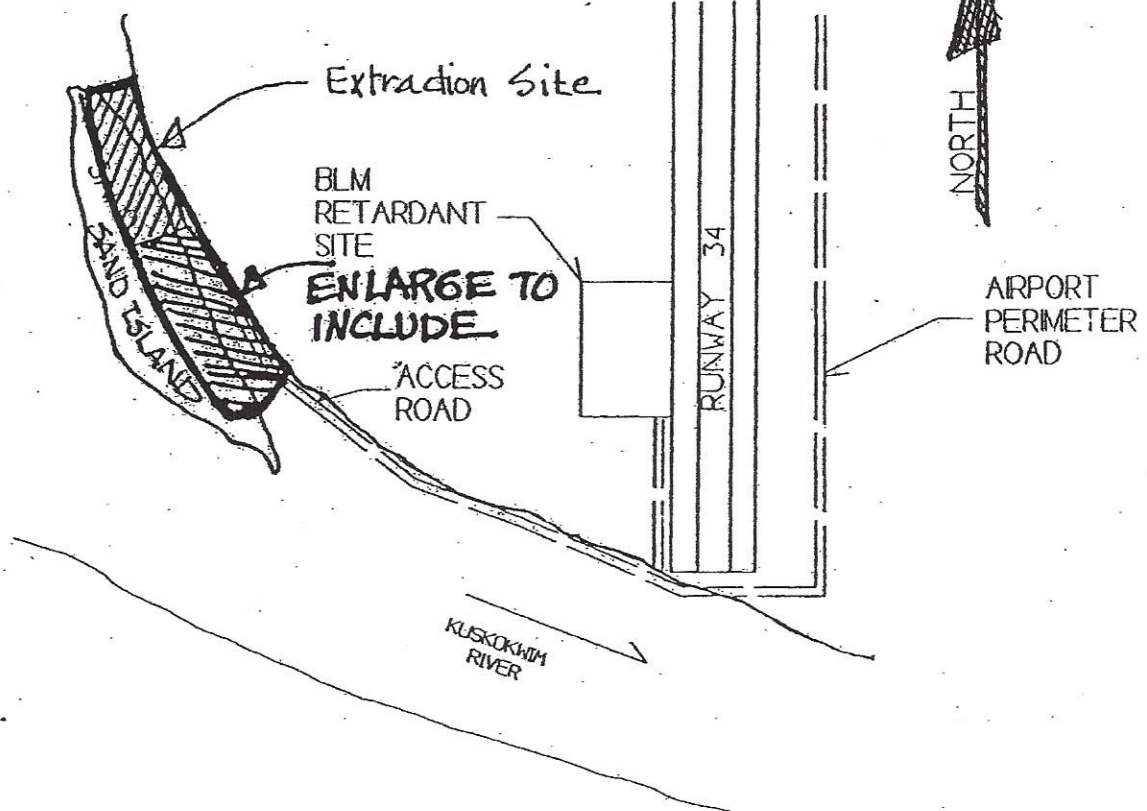
LOCATION MAP



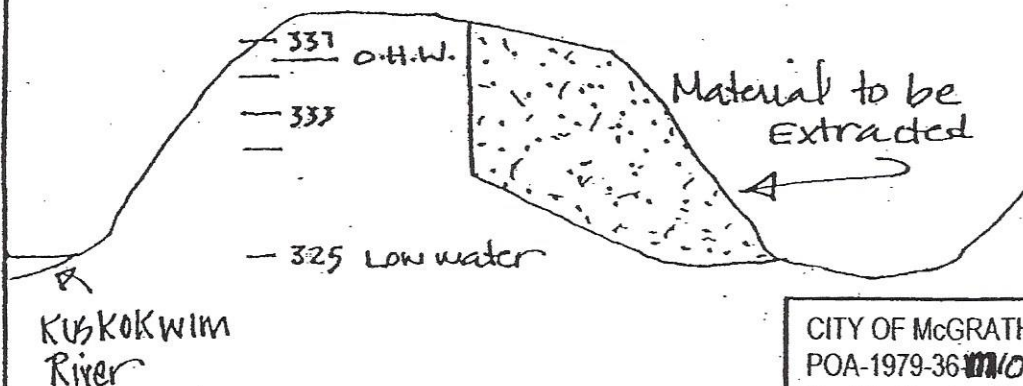
CITY OF McGRATH
 POA-1979-36-MIO Kuskokwim R.
 Modification to extract 50,000 cy
 from Sand Island
 Location Map
 Sheet 1 of 2
 MOD

September 2007
 Feb 2009

PLAN VIEW



Sand Island



CROSS SECTION TYPICAL

CITY OF McGRATH
 POA-1979-36 ~~MIO~~ Kuskokwim R.
 Modification to extract 50,000 cy
 from Sand Island
 Plan View & Typical Cross Section
 Sheet 2 of 2 September 2007
 MBD Feb 2009

Legend & Notes

ANCSA 17(b) Easements

Map data was prepared by the Alaska Department of Commerce, Community, and Economic Development, Division of Geomatics and Mapping and the U.S. Bureau of Land Management (BLM). The map is a reproduction of the original map and does not represent the BLM's current position on the location of the easements. The map is for informational purposes only and should not be used for legal or financial purposes. The map is not a warranty of any kind and does not constitute an offer of insurance or any other financial product. The map is not a warranty of any kind and does not constitute an offer of insurance or any other financial product.

AREA USE MAP MCGRATH

Approx. 1/2" = 1 Mile
Approx. 1/4" = 1/2 Mile
Approx. 1/8" = 1/4 Mile
Approx. 1/16" = 1/8 Mile
Approx. 1/32" = 1/16 Mile
Approx. 1/64" = 1/32 Mile
Approx. 1/128" = 1/64 Mile
Approx. 1/256" = 1/128 Mile
Approx. 1/512" = 1/256 Mile
Approx. 1/1024" = 1/512 Mile
Approx. 1/2048" = 1/1024 Mile
Approx. 1/4096" = 1/2048 Mile
Approx. 1/8192" = 1/4096 Mile
Approx. 1/16384" = 1/8192 Mile
Approx. 1/32768" = 1/16384 Mile
Approx. 1/65536" = 1/32768 Mile
Approx. 1/131072" = 1/65536 Mile
Approx. 1/262144" = 1/131072 Mile
Approx. 1/524288" = 1/262144 Mile
Approx. 1/1048576" = 1/524288 Mile
Approx. 1/2097152" = 1/1048576 Mile
Approx. 1/4194304" = 1/2097152 Mile
Approx. 1/8388608" = 1/4194304 Mile
Approx. 1/16777216" = 1/8388608 Mile
Approx. 1/33554432" = 1/16777216 Mile
Approx. 1/67108864" = 1/33554432 Mile
Approx. 1/134217728" = 1/67108864 Mile
Approx. 1/268435456" = 1/134217728 Mile
Approx. 1/536870912" = 1/268435456 Mile
Approx. 1/1073741824" = 1/536870912 Mile
Approx. 1/2147483648" = 1/1073741824 Mile
Approx. 1/4294967296" = 1/2147483648 Mile
Approx. 1/8589934592" = 1/4294967296 Mile
Approx. 1/17179869184" = 1/8589934592 Mile
Approx. 1/34359738368" = 1/17179869184 Mile
Approx. 1/68719476736" = 1/34359738368 Mile
Approx. 1/137438953472" = 1/68719476736 Mile
Approx. 1/274877906944" = 1/137438953472 Mile
Approx. 1/549755813888" = 1/274877906944 Mile
Approx. 1/1099511627776" = 1/549755813888 Mile
Approx. 1/2199023255552" = 1/1099511627776 Mile
Approx. 1/4398046511104" = 1/2199023255552 Mile
Approx. 1/8796093022208" = 1/4398046511104 Mile
Approx. 1/17592186044416" = 1/8796093022208 Mile
Approx. 1/35184372088832" = 1/17592186044416 Mile
Approx. 1/70368744177664" = 1/35184372088832 Mile
Approx. 1/140737488355328" = 1/70368744177664 Mile
Approx. 1/281474976710656" = 1/140737488355328 Mile
Approx. 1/562949953421312" = 1/281474976710656 Mile
Approx. 1/1125899906842624" = 1/562949953421312 Mile
Approx. 1/2251799813685248" = 1/1125899906842624 Mile
Approx. 1/4503599627370496" = 1/2251799813685248 Mile
Approx. 1/9007199254740992" = 1/4503599627370496 Mile
Approx. 1/18014398509481984" = 1/9007199254740992 Mile
Approx. 1/36028797018963968" = 1/18014398509481984 Mile
Approx. 1/72057594037927936" = 1/36028797018963968 Mile
Approx. 1/144115188075855872" = 1/72057594037927936 Mile
Approx. 1/288230376151711744" = 1/144115188075855872 Mile
Approx. 1/576460752303423488" = 1/288230376151711744 Mile
Approx. 1/1152921504606846976" = 1/576460752303423488 Mile
Approx. 1/2305843009213693952" = 1/1152921504606846976 Mile
Approx. 1/4611686018427387904" = 1/2305843009213693952 Mile
Approx. 1/9223372036854775808" = 1/4611686018427387904 Mile
Approx. 1/18446744073709551616" = 1/9223372036854775808 Mile
Approx. 1/36893488147419103232" = 1/18446744073709551616 Mile
Approx. 1/73786976294838206464" = 1/36893488147419103232 Mile
Approx. 1/147573952589676412928" = 1/73786976294838206464 Mile
Approx. 1/295147905179352825856" = 1/147573952589676412928 Mile
Approx. 1/590295810358705651712" = 1/295147905179352825856 Mile
Approx. 1/1180591620717411303424" = 1/590295810358705651712 Mile
Approx. 1/2361183241434822606848" = 1/1180591620717411303424 Mile
Approx. 1/4722366482869645213696" = 1/2361183241434822606848 Mile
Approx. 1/9444732965739290427392" = 1/4722366482869645213696 Mile
Approx. 1/18889465931478580854784" = 1/9444732965739290427392 Mile
Approx. 1/37778931862957161709568" = 1/18889465931478580854784 Mile
Approx. 1/75557863725914323419136" = 1/37778931862957161709568 Mile
Approx. 1/151115727451828646838272" = 1/75557863725914323419136 Mile
Approx. 1/302231454903657293676544" = 1/151115727451828646838272 Mile
Approx. 1/604462909807314587353088" = 1/302231454903657293676544 Mile
Approx. 1/1208925819614629174706176" = 1/604462909807314587353088 Mile
Approx. 1/2417851639229258349412352" = 1/1208925819614629174706176 Mile
Approx. 1/4835703278458516698824704" = 1/2417851639229258349412352 Mile
Approx. 1/9671406556917033397649408" = 1/4835703278458516698824704 Mile
Approx. 1/19342813113834066795298816" = 1/9671406556917033397649408 Mile
Approx. 1/38685626227668133590597632" = 1/19342813113834066795298816 Mile
Approx. 1/77371252455336267181195264" = 1/38685626227668133590597632 Mile
Approx. 1/154742504910672534362390528" = 1/77371252455336267181195264 Mile
Approx. 1/309485009821345068724781056" = 1/154742504910672534362390528 Mile
Approx. 1/618970019642690137449562112" = 1/309485009821345068724781056 Mile
Approx. 1/1237940039285380274899124224" = 1/618970019642690137449562112 Mile
Approx. 1/2475880078570760549798248448" = 1/1237940039285380274899124224 Mile
Approx. 1/4951760157141521099596496896" = 1/2475880078570760549798248448 Mile
Approx. 1/9903520314283042199192993792" = 1/4951760157141521099596496896 Mile
Approx. 1/19807040628566084398385987584" = 1/9903520314283042199192993792 Mile
Approx. 1/39614081257132168796771975168" = 1/19807040628566084398385987584 Mile
Approx. 1/79228162514264337593543950336" = 1/39614081257132168796771975168 Mile
Approx. 1/158456325028528675187087900672" = 1/79228162514264337593543950336 Mile
Approx. 1/316912650057057350374175801344" = 1/158456325028528675187087900672 Mile
Approx. 1/633825300114114700748351602688" = 1/316912650057057350374175801344 Mile
Approx. 1/1267650600228229401496703205376" = 1/633825300114114700748351602688 Mile
Approx. 1/2535301200456458802993406410752" = 1/1267650600228229401496703205376 Mile
Approx. 1/5070602400912917605986812821504" = 1/2535301200456458802993406410752 Mile
Approx. 1/10141204801825835211973625643008" = 1/5070602400912917605986812821504 Mile
Approx. 1/20282409603651670423947251286016" = 1/10141204801825835211973625643008 Mile
Approx. 1/40564819207303340847894502572032" = 1/20282409603651670423947251286016 Mile
Approx. 1/81129638414606681695789005144064" = 1/40564819207303340847894502572032 Mile
Approx. 1/162259276829213363391578010288128" = 1/81129638414606681695789005144064 Mile
Approx. 1/324518553658426726783156020576256" = 1/162259276829213363391578010288128 Mile
Approx. 1/649037107316853453566312041152512" = 1/324518553658426726783156020576256 Mile
Approx. 1/1298074214633706907132624082305024" = 1/649037107316853453566312041152512 Mile
Approx. 1/2596148429267413814265248164610048" = 1/1298074214633706907132624082305024 Mile
Approx. 1/5192296858534827628530496329220096" = 1/2596148429267413814265248164610048 Mile
Approx. 1/10384593717069655257060992658440192" = 1/5192296858534827628530496329220096 Mile
Approx. 1/20769187434139310514121985316880384" = 1/10384593717069655257060992658440192 Mile
Approx. 1/41538374868278621028243970633760768" = 1/20769187434139310514121985316880384 Mile
Approx. 1/83076749736557242056487941267521536" = 1/41538374868278621028243970633760768 Mile
Approx. 1/166153499473114484112975882535043072" = 1/83076749736557242056487941267521536 Mile
Approx. 1/332306998946228968225951765070086144" = 1/166153499473114484112975882535043072 Mile
Approx. 1/664613997892457936451903530140172288" = 1/332306998946228968225951765070086144 Mile
Approx. 1/1329227995784915872903807060280344576" = 1/664613997892457936451903530140172288 Mile
Approx. 1/2658455991569831745807614120560689152" = 1/1329227995784915872903807060280344576 Mile
Approx. 1/5316911983139663491615228241121378304" = 1/2658455991569831745807614120560689152 Mile
Approx. 1/10633823966279326983230456482242756608" = 1/5316911983139663491615228241121378304 Mile
Approx. 1/21267647932558653966460912964485513216" = 1/10633823966279326983230456482242756608 Mile
Approx. 1/42535295865117307932921825928971026432" = 1/21267647932558653966460912964485513216 Mile
Approx. 1/85070591730234615865843651857942052864" = 1/42535295865117307932921825928971026432 Mile
Approx. 1/170141183460469231731687303715884105728" = 1/85070591730234615865843651857942052864 Mile
Approx. 1/340282366920938463463374607431768211456" = 1/170141183460469231731687303715884105728 Mile
Approx. 1/680564733841876926926749214863536422912" = 1/340282366920938463463374607431768211456 Mile
Approx. 1/1361129467683753853853498429727072845824" = 1/680564733841876926926749214863536422912 Mile
Approx. 1/2722258935367507707706996859454145691648" = 1/1361129467683753853853498429727072845824 Mile
Approx. 1/5444517870735015415413993718908291383296" = 1/2722258935367507707706996859454145691648 Mile
Approx. 1/10889035741470030830827987437816582766592" = 1/5444517870735015415413993718908291383296 Mile
Approx. 1/21778071482940061661655974875633165533184" = 1/10889035741470030830827987437816582766592 Mile
Approx. 1/43556142965880123323311949751266331066368" = 1/21778071482940061661655974875633165533184 Mile
Approx. 1/87112285931760246646623899502532662132736" = 1/43556142965880123323311949751266331066368 Mile
Approx. 1/174224571863520493293247799005065244265472" = 1/87112285931760246646623899502532662132736 Mile
Approx. 1/348449143727040986586495598010130488530944" = 1/174224571863520493293247799005065244265472 Mile
Approx. 1/696898287454081973172991196020260977061888" = 1/348449143727040986586495598010130488530944 Mile
Approx. 1/1393796574908163946345982392040521954123776" = 1/696898287454081973172991196020260977061888 Mile
Approx. 1/2787593149816327892691964784081043908247552" = 1/1393796574908163946345982392040521954123776 Mile
Approx. 1/5575186299632655785383929568162087816495104" = 1/2787593149816327892691964784081043908247552 Mile
Approx. 1/11150372599265311570767859136324175632990208" = 1/5575186299632655785383929568162087816495104 Mile
Approx. 1/22300745198530623141535718272648351265980416" = 1/11150372599265311570767859136324175632990208 Mile
Approx. 1/44601490397061246283071436545296702531960832" = 1/22300745198530623141535718272648351265980416 Mile
Approx. 1/89202980794122492566142873090593405063921664" = 1/44601490397061246283071436545296702531960832 Mile
Approx. 1/178405961588244985132285746181186810127843328" = 1/89202980794122492566142873090593405063921664 Mile
Approx. 1/356811923176489970264571492362373620255686656" = 1/178405961588244985132285746181186810127843328 Mile
Approx. 1/713623846352979940529142984724747240511373312" = 1/356811923176489970264571492362373620255686656 Mile
Approx. 1/1427247692705959881058285969449494481022746624" = 1/713623846352979940529142984724747240511373312 Mile
Approx. 1/2854495385411919762116571938898988962045493248" = 1/1427247692705959881058285969449494481022746624 Mile
Approx. 1/5708990770823839524233143877797977924090986496" = 1/2854495385411919762116571938898988962045493248 Mile
Approx. 1/11417981541647679048466287755595955848181972992" = 1/5708990770823839524233143877797977924090986496 Mile
Approx. 1/22835963083295358096932575511191911696363945984" = 1/11417981541647679048466287755595955848181972992 Mile
Approx. 1/45671926166590716193865151022383823392727891968" = 1/22835963083295358096932575511191911696363945984 Mile
Approx. 1/91343852333181432387730302044767646785455783936" = 1/45671926166590716193865151022383823392727891968 Mile
Approx. 1/182687704666362864775460604089535293570911567872" = 1/91343852333181432387730302044767646785455783936 Mile
Approx. 1/365375409332725729550921208179070587141823135744" = 1/182687704666362864775460604089535293570911567872 Mile
Approx. 1/730750818665451459101842416358141174283646271488" = 1/365375409332725729550921208179070587141823135744 Mile
Approx. 1/1461501637330902918203684832716282348567292542976" = 1/730750818665451459101842416358141174283646271488 Mile
Approx. 1/2923003274661805836407369665432564697134585085952" = 1/1461501637330902918203684832716282348567292542976 Mile
Approx. 1/5846006549323611672814739330865129394269170171904" = 1/2923003274661805836407369665432564697134585085952 Mile
Approx. 1/11692013098647223345629478661730258788538340343808" = 1/5846006549323611672814739330865129394269170171904 Mile
Approx. 1/23384026197294446691258957323460517577076680687616" = 1/11692013098647223345629478661730258788538340343808 Mile
Approx. 1/46768052394588893382517914646921035154153361375232" = 1/23384026197294446691258957323460517577076680687616 Mile
Approx. 1/93536104789177786765035829293842070308306722750464" = 1/46768052394588893382517914646921035154153361375232 Mile
Approx. 1/187072209578355573530071658587684140616613445500928" = 1/93536104789177786765035829293842070308306722750464 Mile
Approx. 1/374144419156711147060143317175368281233226891001856" = 1/187072209578355573530071658587684140616613445500928 Mile
Approx. 1/748288838313422294120286634350736562466453782003712" = 1/374144419156711147060143317175368281233226891001856 Mile
Approx. 1/1496577676626844588240573268701473124932907564007424" = 1/748288838313422294120286634350736562466453782003712 Mile
Approx. 1/2993155353253689176481146537402946249865815128014848" = 1/1496577676626844588240573268701473124932907564007424 Mile
Approx. 1/5986310706507378352962293074805892499731630256029696" = 1/2993155353253689176481146537402946249865815128014848 Mile
Approx. 1/11972621413014756705924586149611784999463260512059392" = 1/5986310706507378352962293074805892499731630256029696 Mile
Approx. 1/23945242826029513411849172299223569998926521024118784" = 1/11972621413014756705924586149611784999463260512059392 Mile
Approx. 1/47890485652059026823698344598447139997853042048237568" = 1/23945242826029513411849172299223569998926521024118784 Mile
Approx. 1/95780971304118053647396689196894279995706084096475136" = 1/47890485652059026823698344598447139997853042048237568 Mile
Approx. 1/191561942608236107294793378393788559991412168192950272" = 1/95780971304118053647396689196894279995706084096475136 Mile
Approx. 1/383123885216472214589586756787577119982824336385900544" = 1/191561942608236107294793378393788559991412168192950272 Mile
Approx. 1/7662477704329