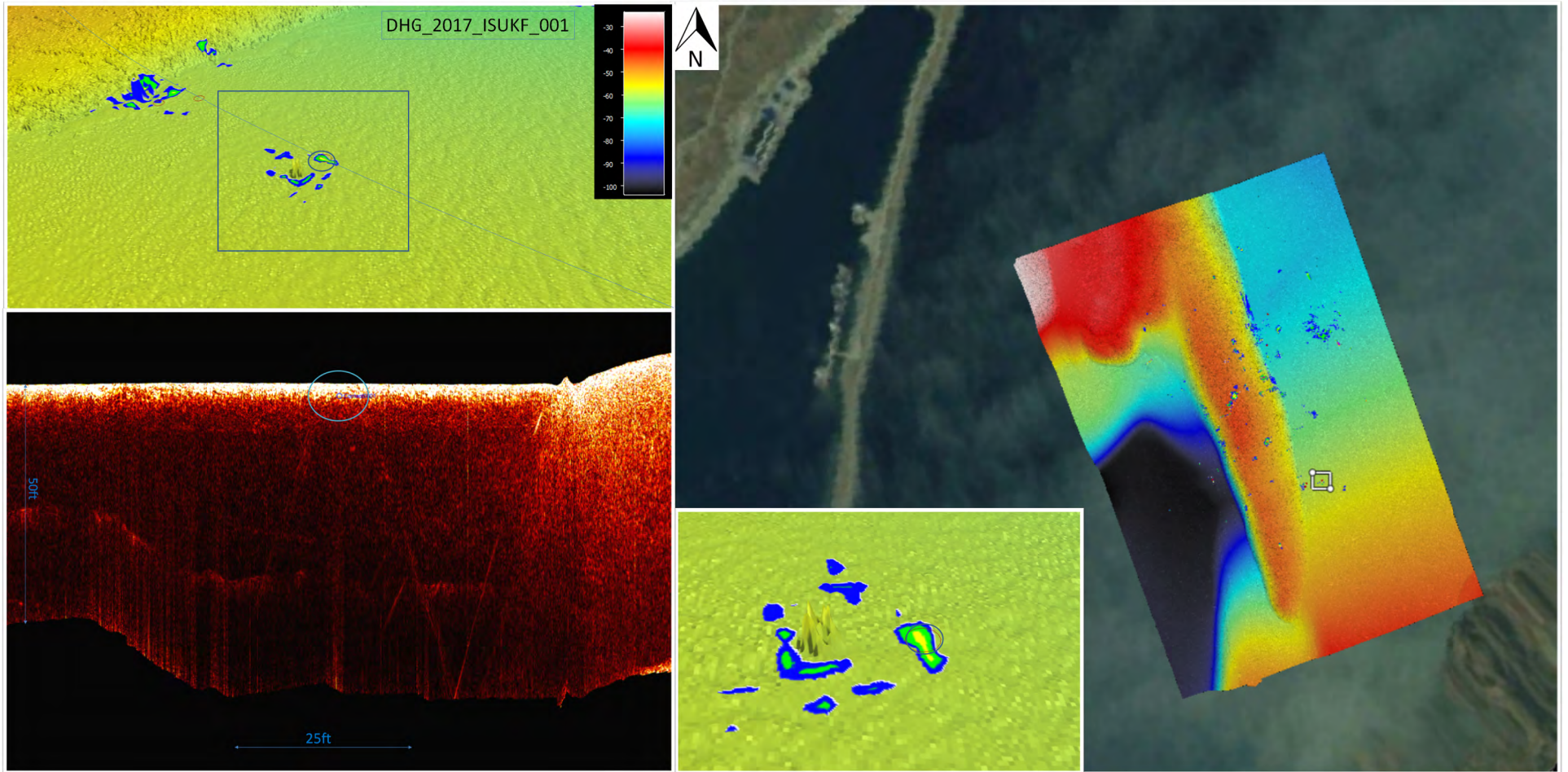

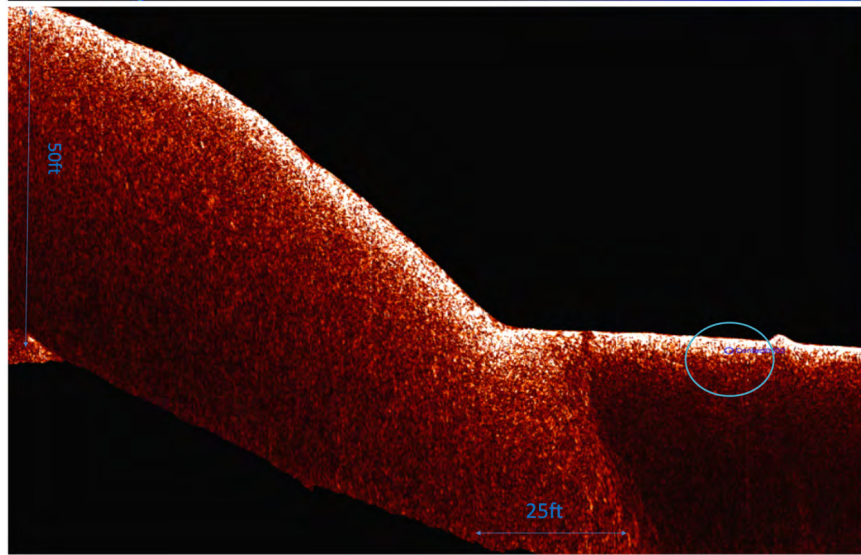
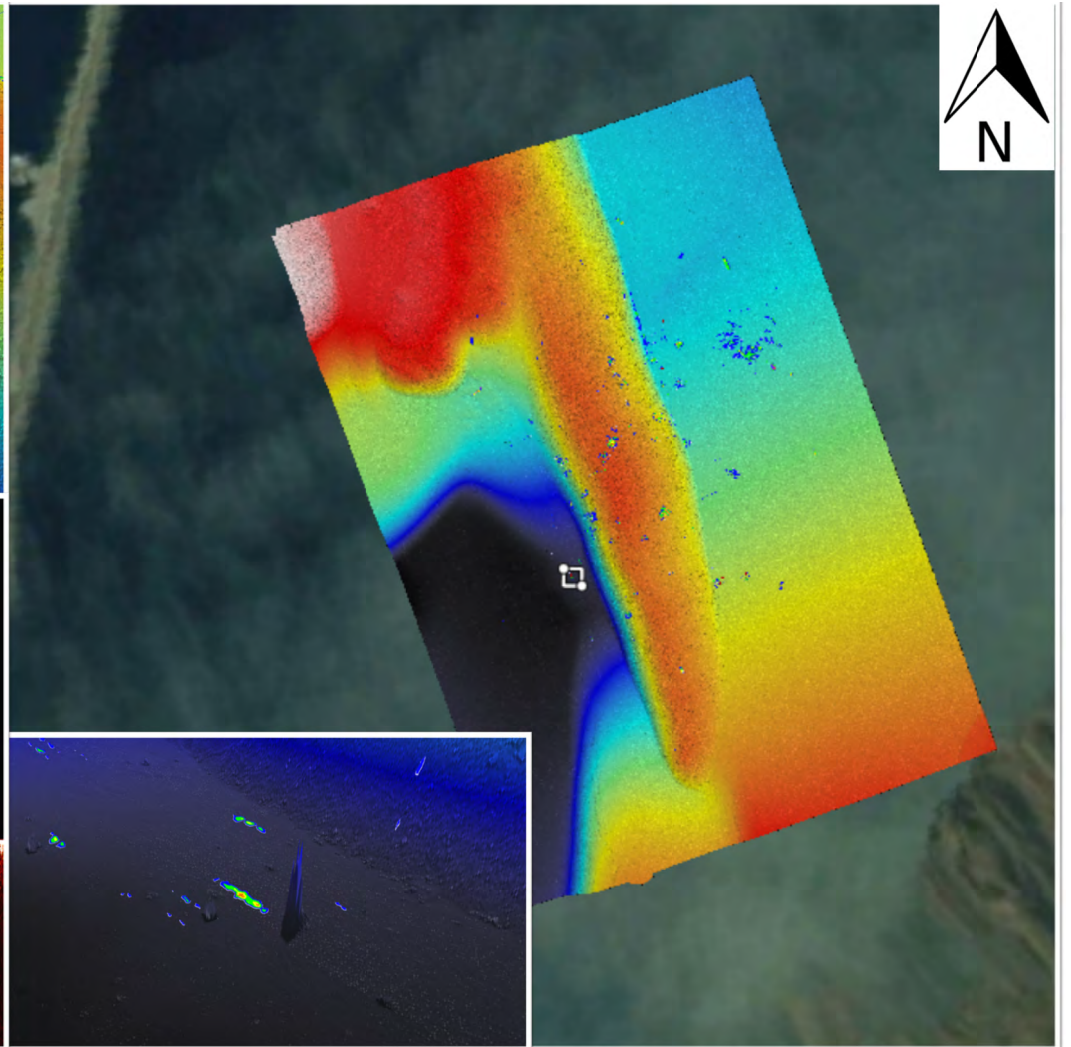



Subsurface Objects: Ferrous Unknown Objects



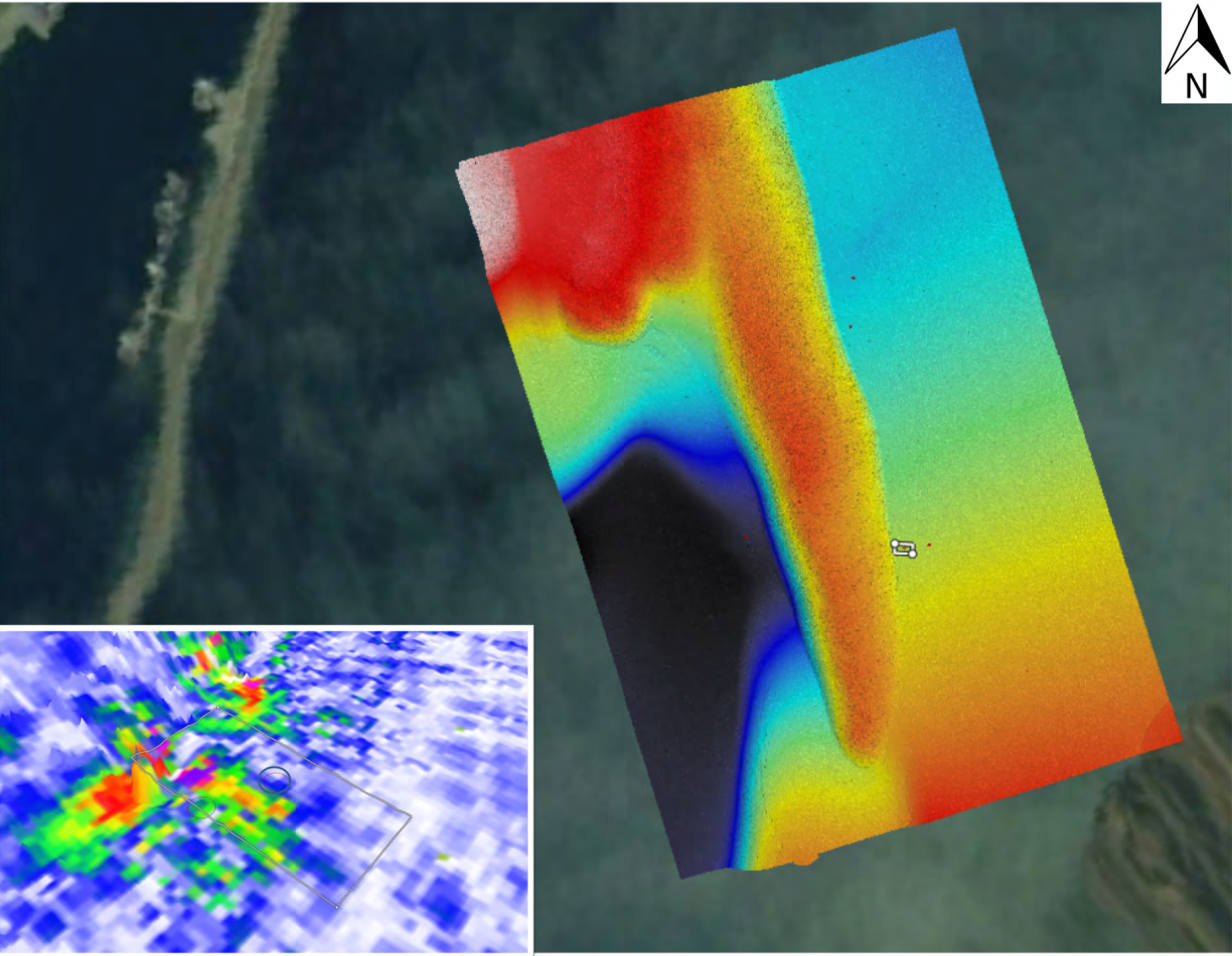
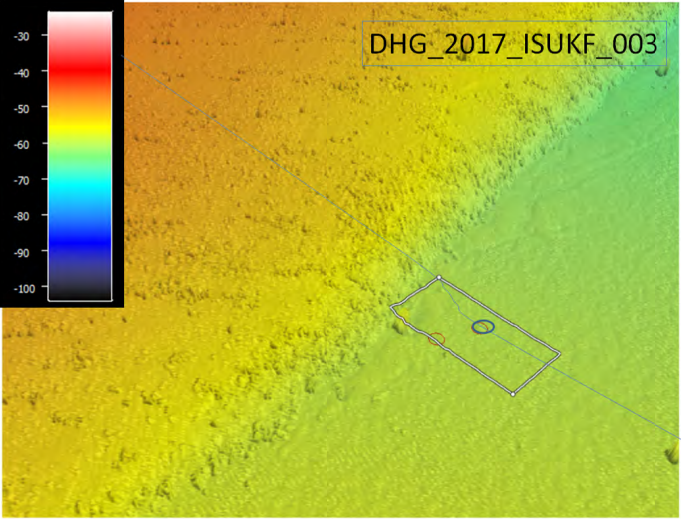
ISUKF_001




ISUKF_002




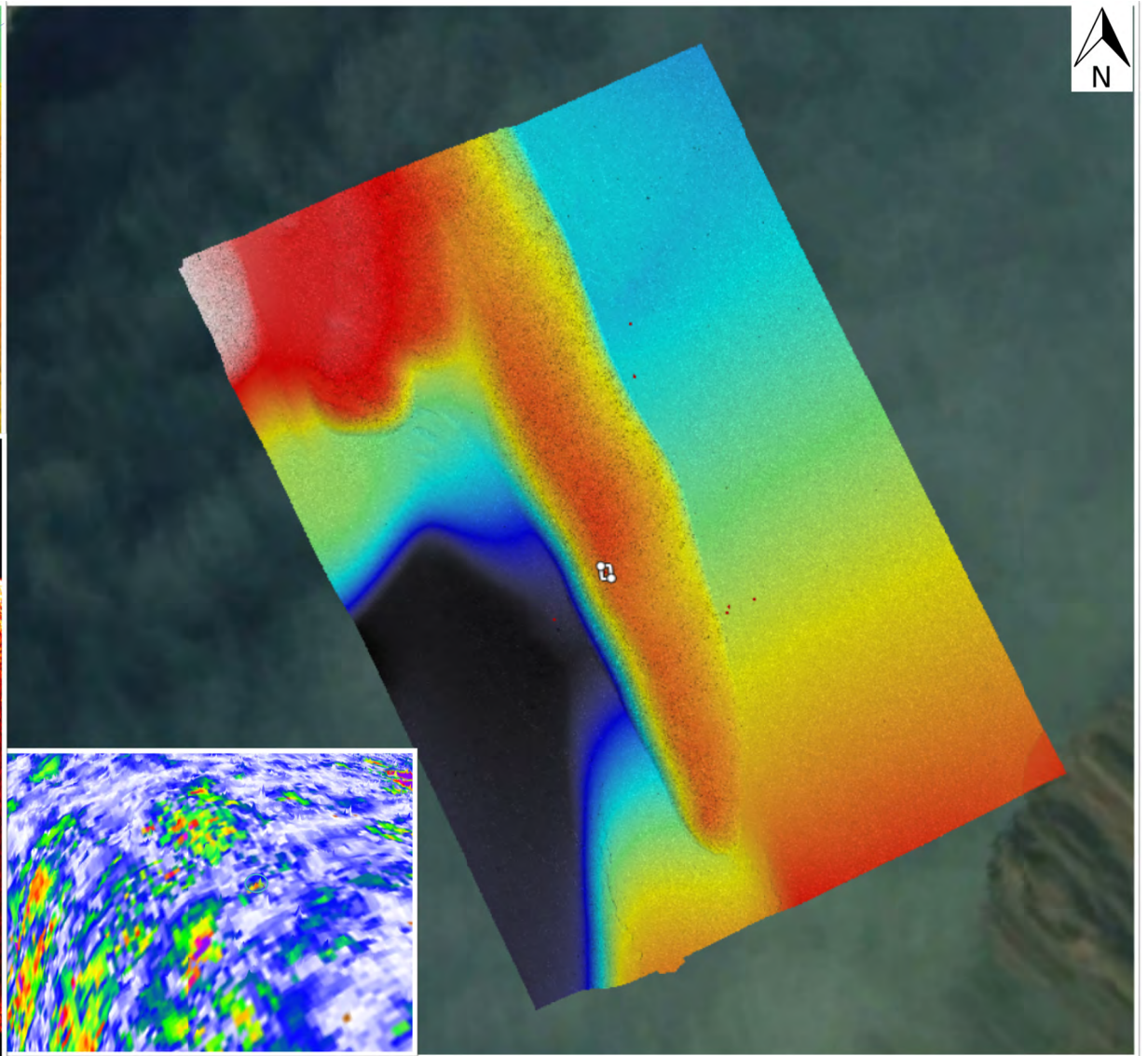
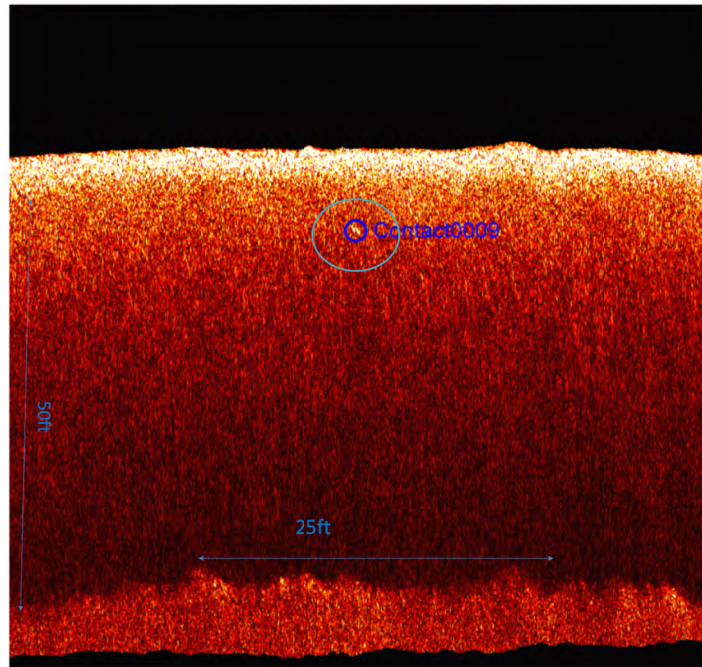
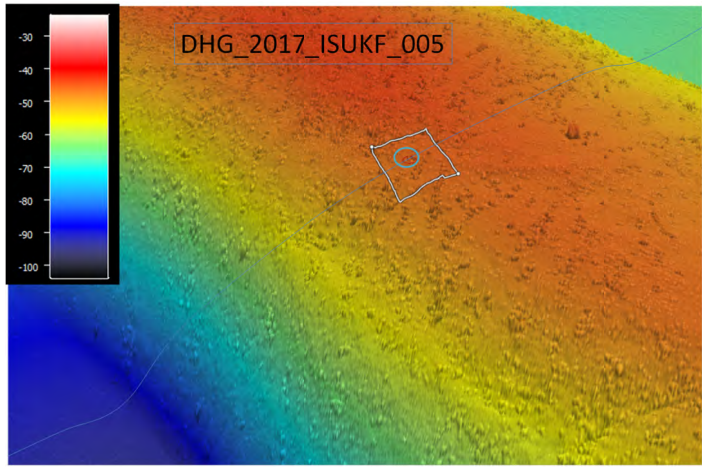
ISUKF_003



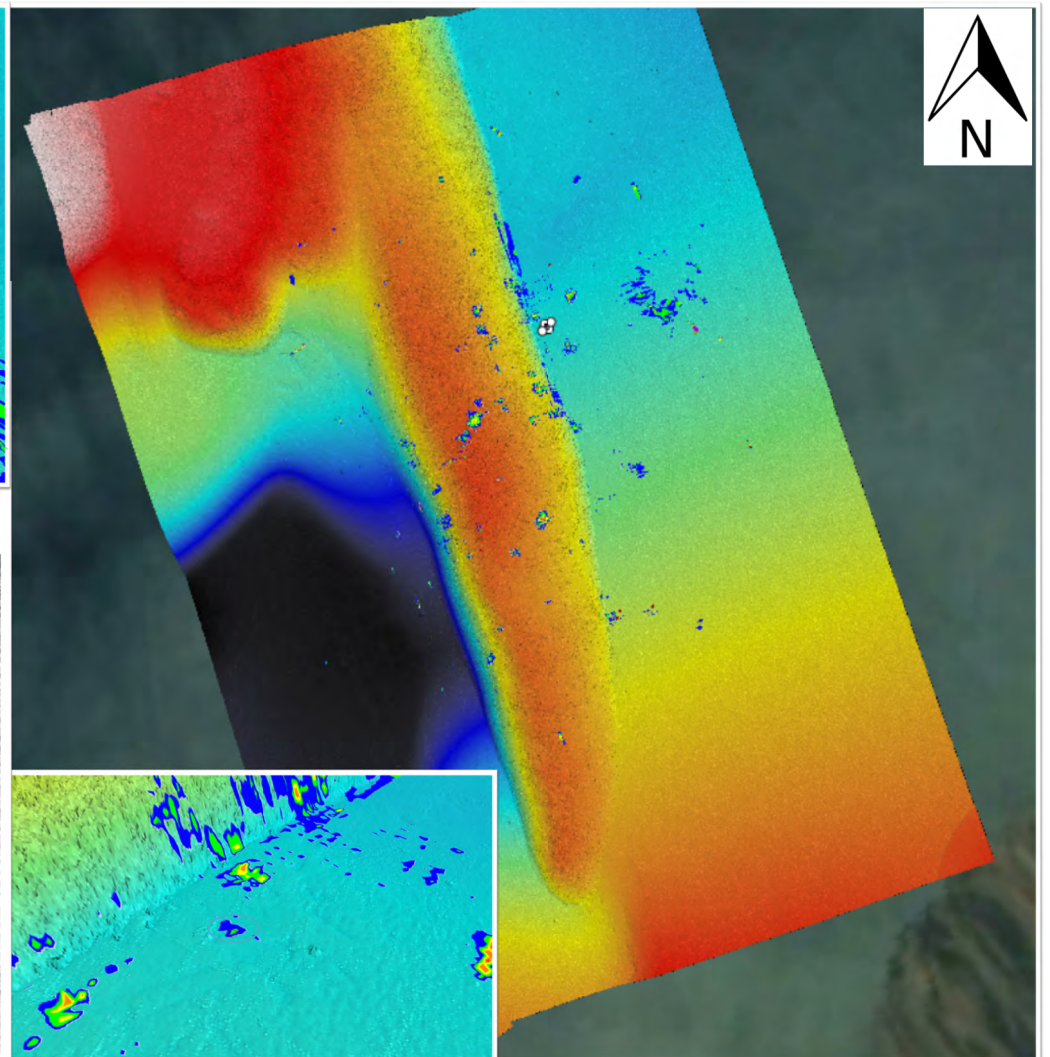

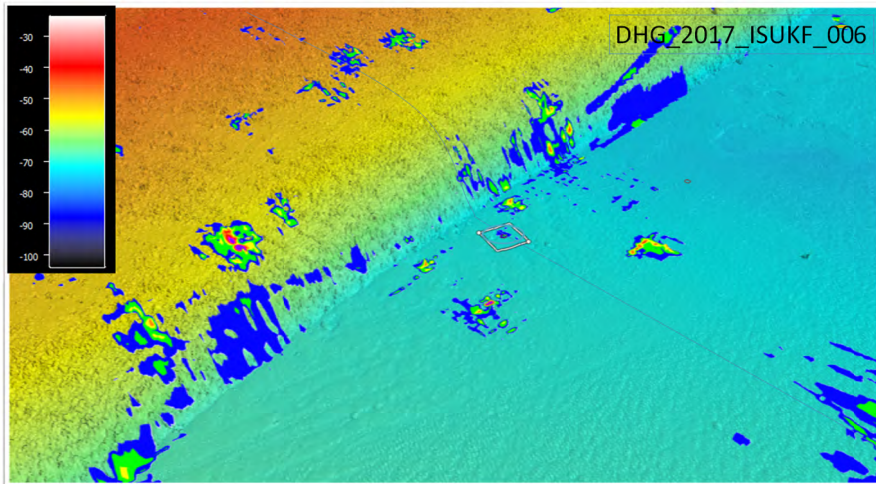
ISUKF_004



ISUKF_005

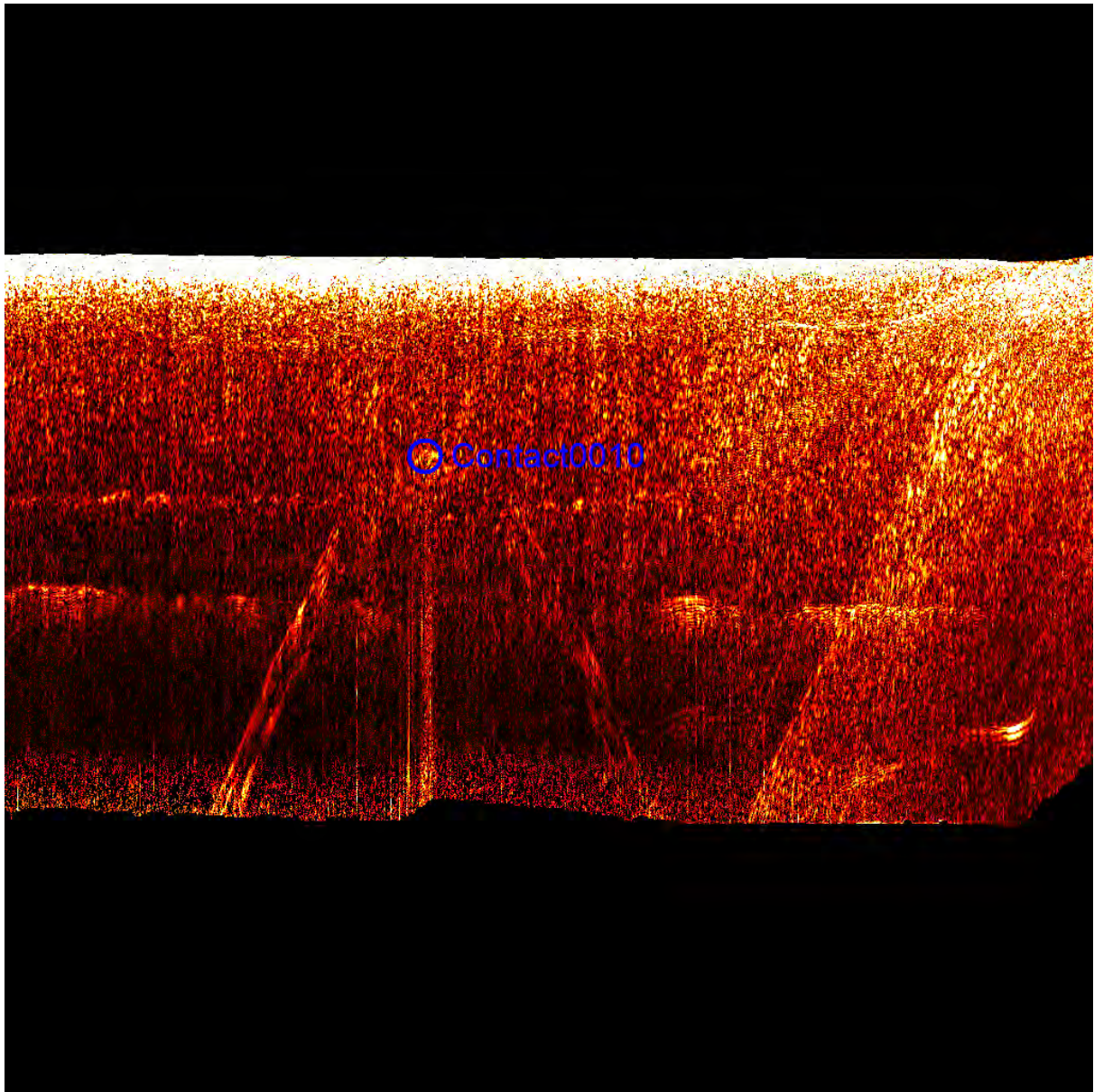


ISUKF_006



Subsurface Objects:

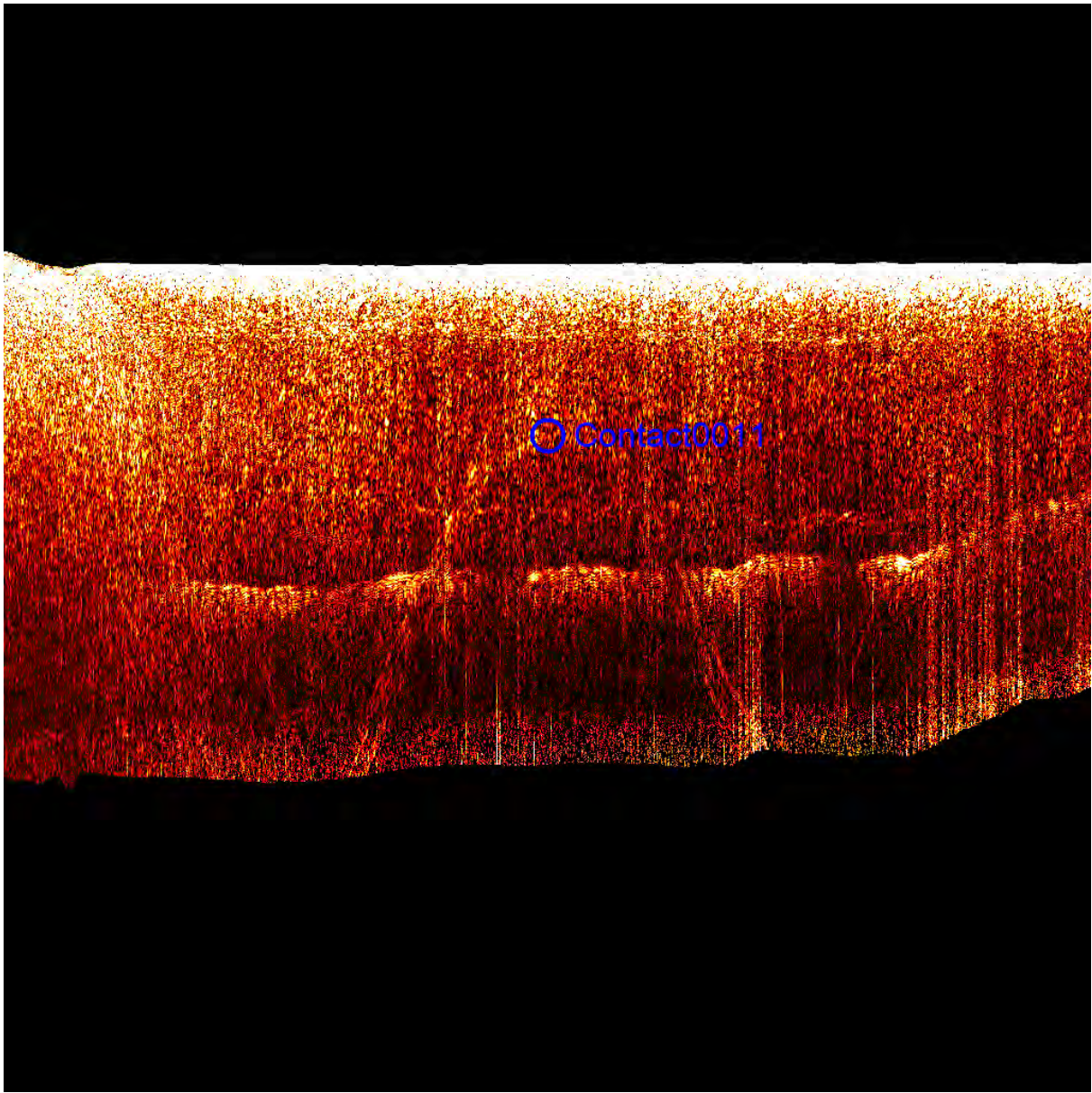
Non Ferrous Inner Box Unknown Objects



Contact0010

- Click Position
53.9002372441 -166.4932704322 (WGS84)
(X) 401886.31 (Y) 5973455.26 (Projected Coordinates)
- Map Projection: UTM84-3N
- Acoustic Source File:
C:\WORK\IR_M_2017_DutchHarborGeophysicalSurvey\SONARWIZ\CHIRP_DATA\SOURCE\20170421\RM_20170421_DHG.107.jsf
- Range to target: 10.49 Meters
- Fish Height: 4.03 Meters


Dimensions and attributes



Contact0011

- Click Position
53.9004571174 -166.4933229722 (WGS84)
(X) 401883.37 (Y) 5973479.79 (Projected Coordinates)
- Map Projection: UTM84-3N
- Acoustic Source File:
C:\WORK\IR_M_2017_DutchHarborGeophysicalSurvey\SONARWIZ\CHIRP_DATA\SOURCE\20170421\RM_20170421_DHG.106.jsf
- Range to target: 10.35 Meters
- Fish Height: 4.37 Meters

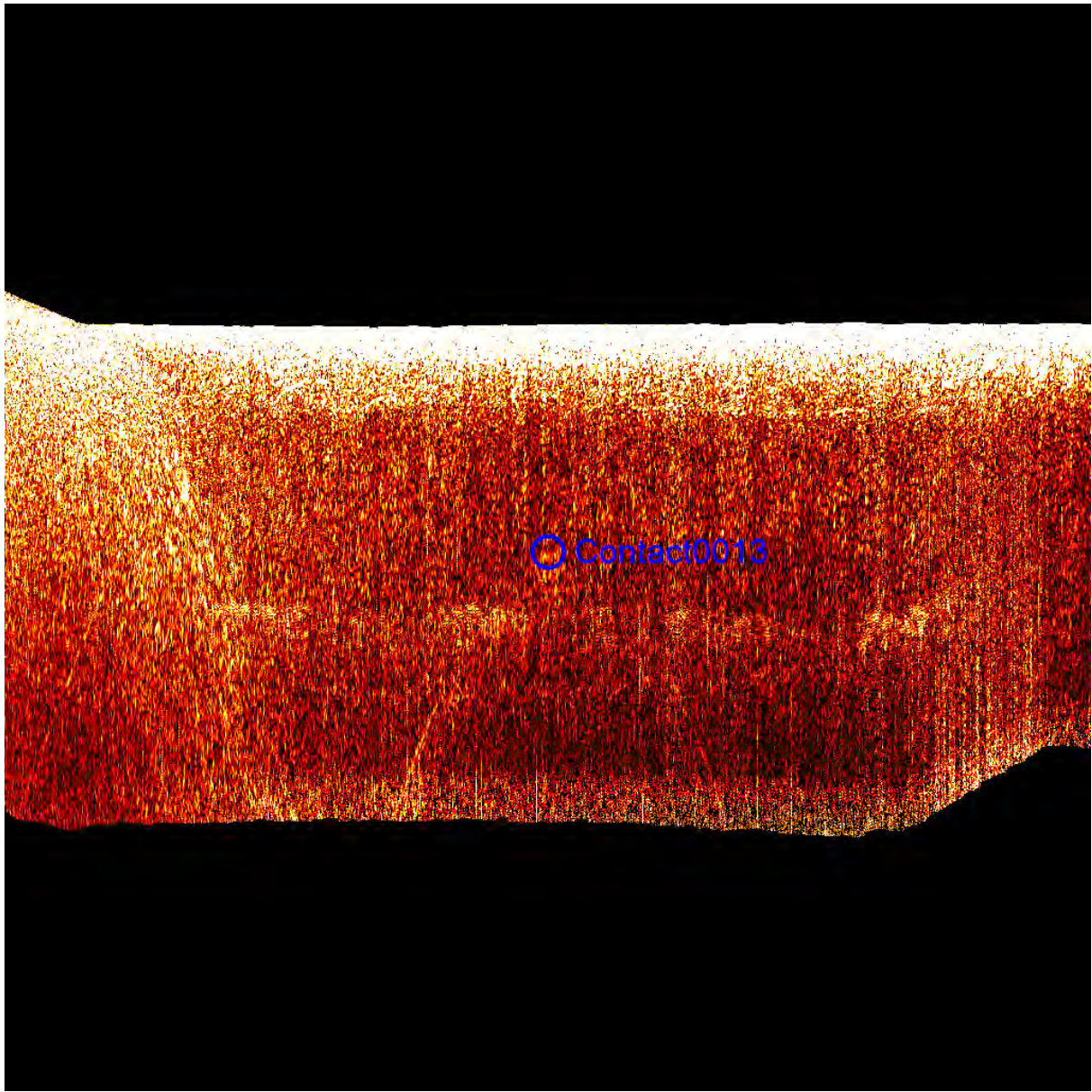
Dimensions and attributes



Contact0012

- Click Position
53.9004414095 -166.4933201960 (WGS84)
(X) 401883.52 (Y) 5973478.04 (Projected Coordinates)
- Map Projection: UTM84-3N
- Acoustic Source File:
C:\WORK\IR_M_2017_DutchHarborGeophysicalSurvey\SONARWIZCHIRP_DATA\SOURCE\20170421\RM_20170421_DHG.108.jsf
- Range to target: 9.17 Meters
- Fish Height: 4.20 Meters

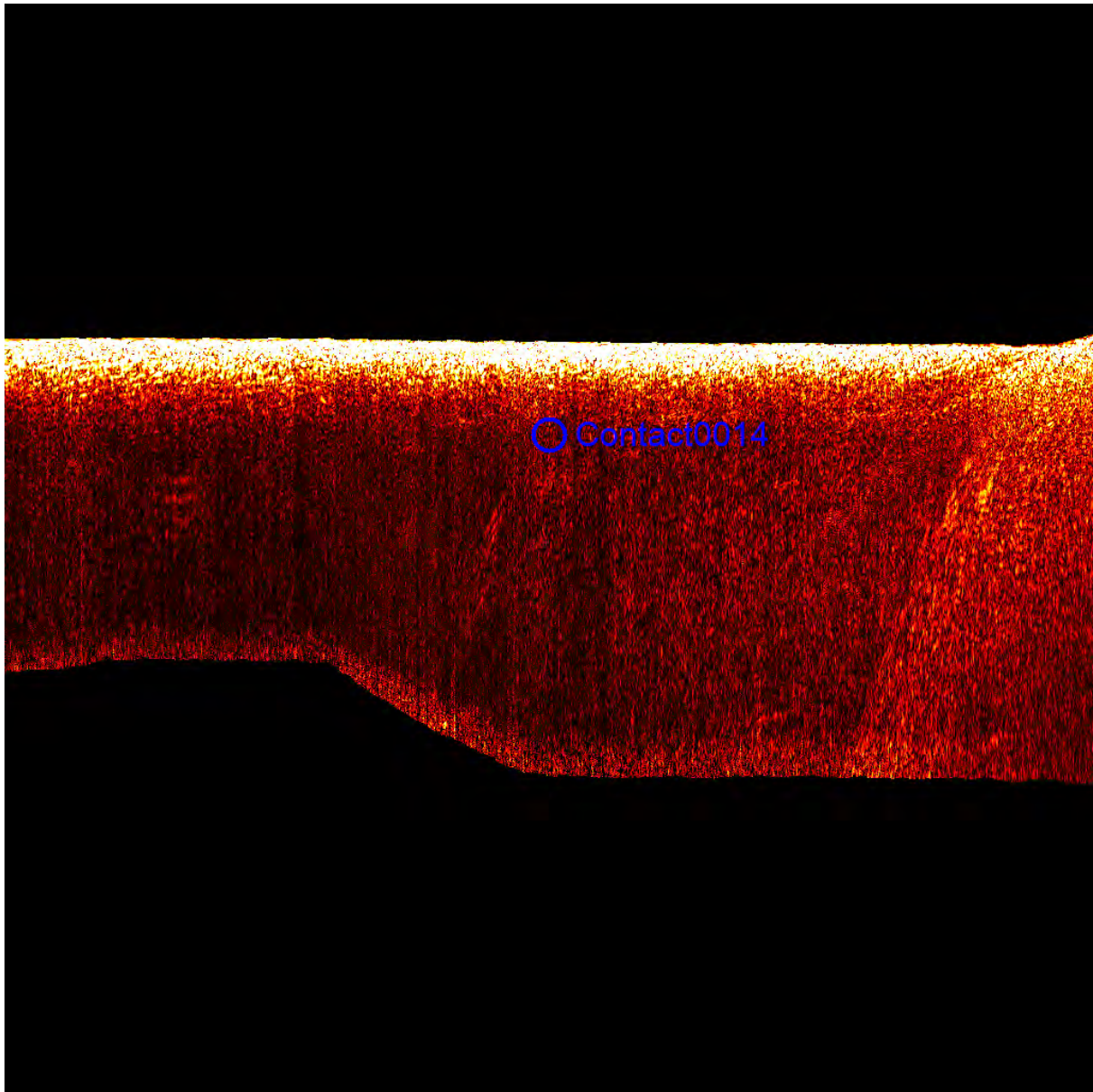
Dimensions and attributes



Contact0013

- Click Position
53.9004837643 -166.4933417384 (WGS84)
(X) 401882.20 (Y) 5973482.78 (Projected Coordinates)
- Map Projection: UTM84-3N
- Acoustic Source File:
C:\WORK\IR_M_2017_DutchHarborGeophysicalSurvey\SONARWIZ\CHIRP_DATA\SOURCE\20170421\RM_20170421_DHG.076.jsf
- Range to target: 13.65 Meters
- Fish Height: 6.76 Meters

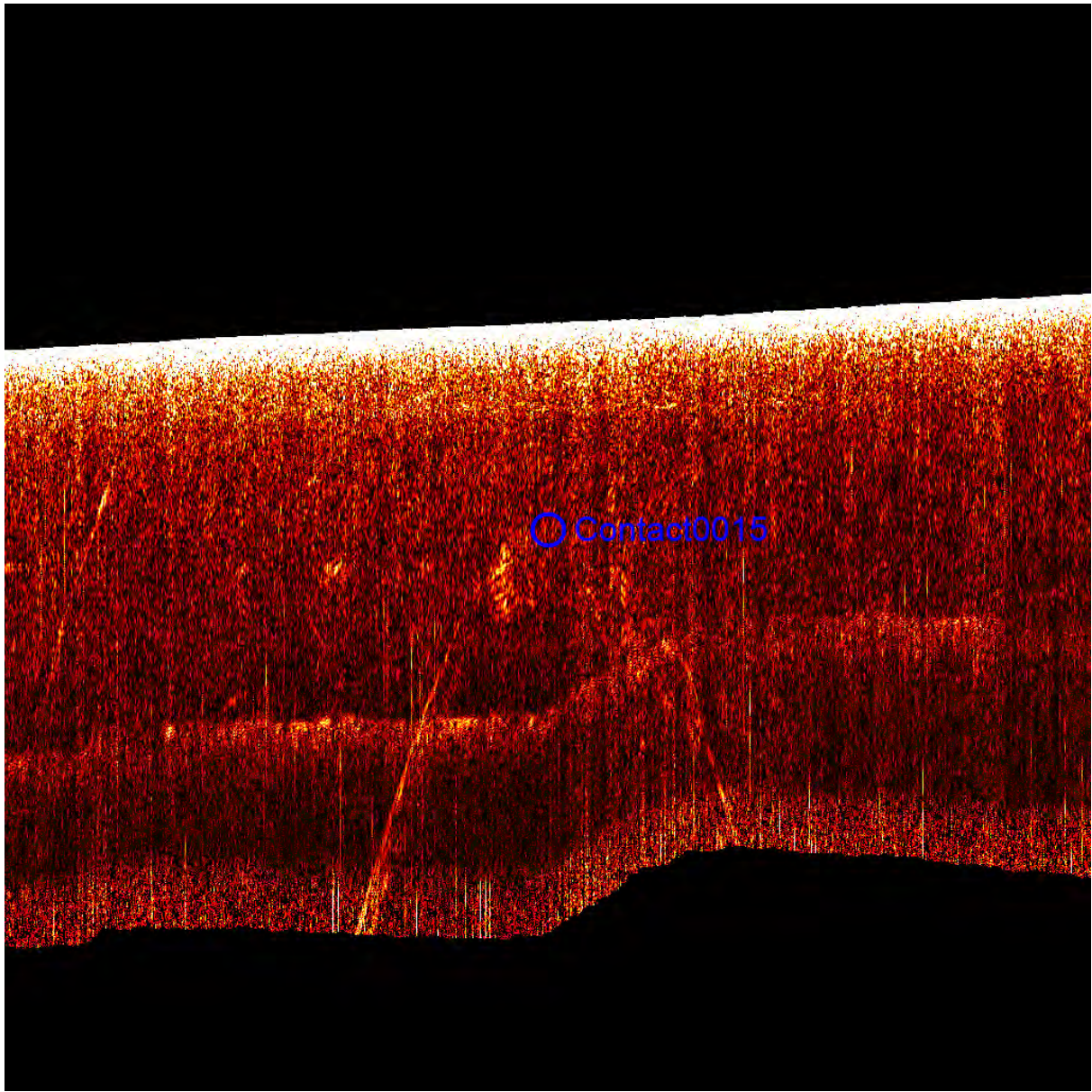
Dimensions and attributes



Contact0014

- Click Position
53.9002537892 -166.4932433227 (WGS84)
(X) 401888.13 (Y) 5973457.06 (Projected Coordinates)
- Map Projection: UTM84-3N
- Acoustic Source File:
C:\WORK\IR_M_2017_DutchHarborGeophysicalSurvey\SONARWIZ\CHIRP_DATA\SOURCE\20170421\RM_20170421_DHG.077.jsf
- Range to target: 10.41 Meters
- Fish Height: 7.27 Meters


Dimensions and attributes



Contact0015

- Click Position
53.9003789330 -166.4931164364 (WGS84)
(X) 401896.76 (Y) 5973470.80 (Projected Coordinates)
- Map Projection: UTM84-3N
- Acoustic Source File:
C:\WORK\IR_M_2017_DutchHarborGeophysicalSurvey\SONARWIZ\CHIRP_DATA\SOURCE\20170423\RM_20170423_DHG.115.jsf
- Range to target: 9.87 Meters
- Fish Height: 3.76 Meters

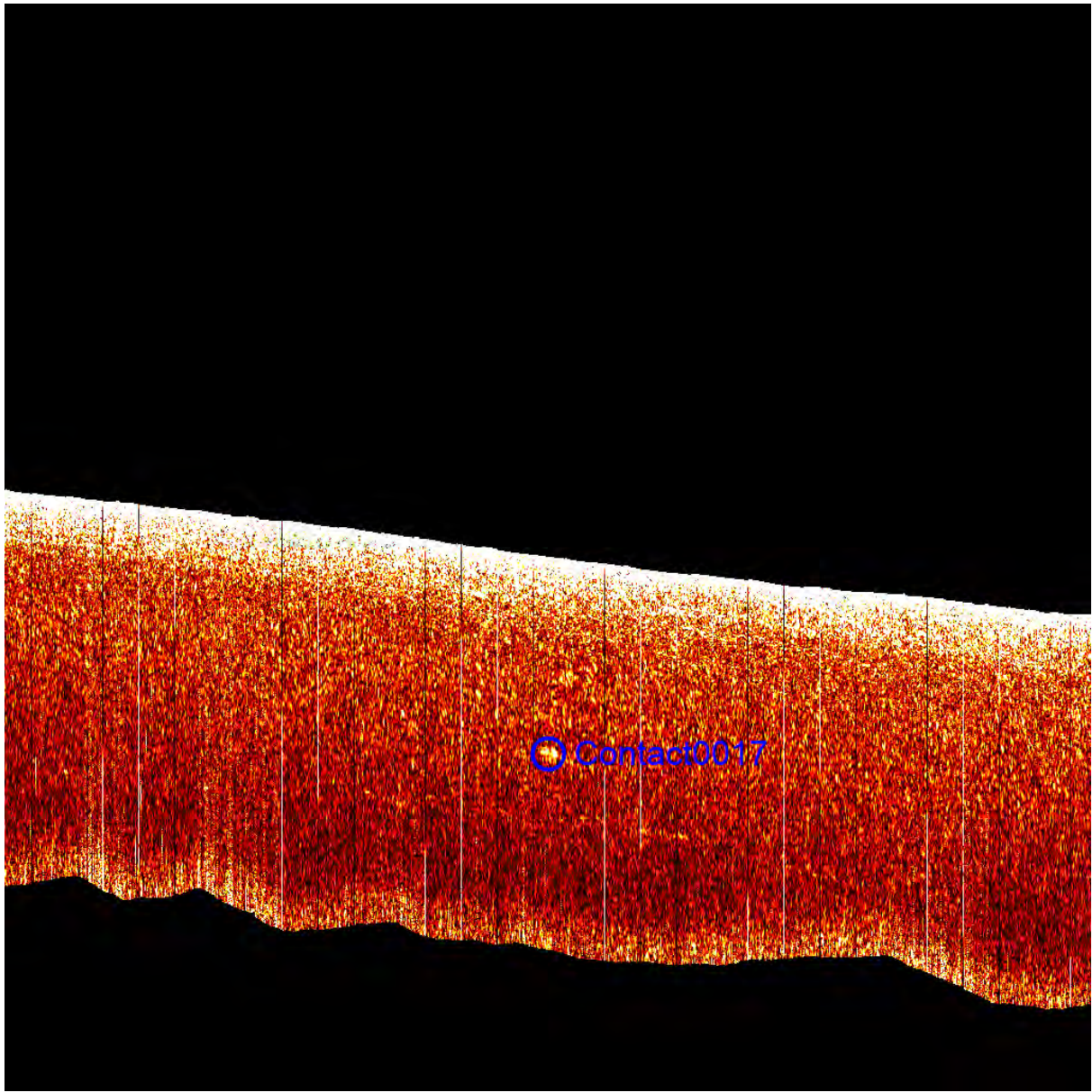
Dimensions and attributes



Contact0016

- Click Position
53.9020504193 -166.4981646547 (WGS84)
(X) 401569.02 (Y) 5973663.75 (Projected Coordinates)
- Map Projection: UTM84-3N
- Acoustic Source File:
C:\WORK\IR_M_2017_DutchHarborGeophysicalSurvey\SONARWIZCHIRP_DATA\SOURCE\20170424\RM_20170424_DHG.020.jsf
- Range to target: 11.88 Meters
- Fish Height: 5.19 Meters


Dimensions and attributes



Contact0017

- Click Position
53.9020650966 -166.4981438177 (WGS84)
(X) 401570.43 (Y) 5973665.35 (Projected Coordinates)
- Map Projection: UTM84-3N
- Acoustic Source File:
C:\WORK\IR_M_2017_DutchHarborGeophysicalSurvey\SONARWIZ\CHIRP_DATA\SOURCE\20170419_RM_20170419_DHG\RM_20170419_DHG.011.jsf
- Range to target: 11.27 Meters
- Fish Height: 4.27 Meters

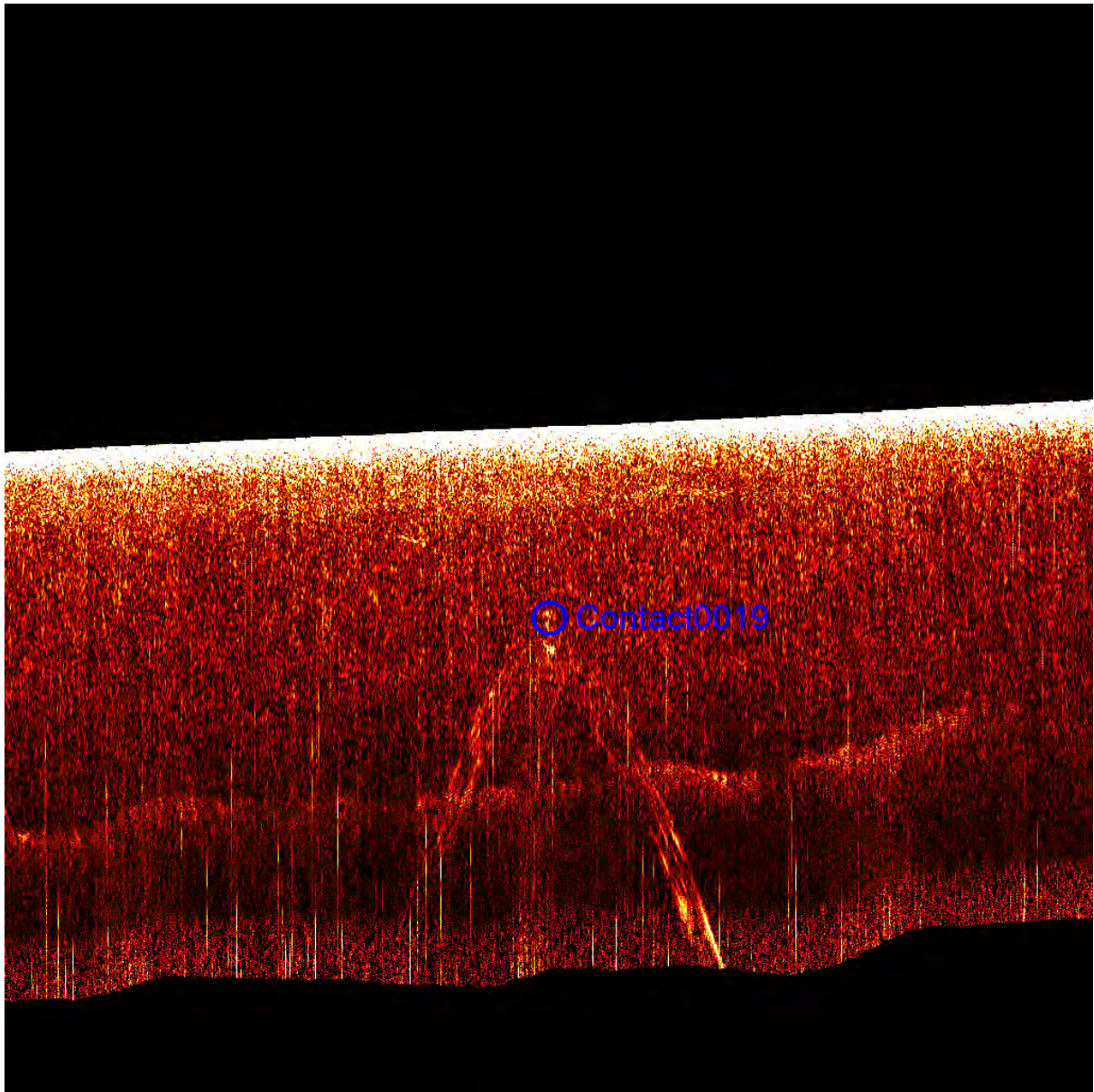
Dimensions and attributes



Contact0018

- Click Position
53.9003957584 -166.4930837517 (WGS84)
(X) 401898.94 (Y) 5973472.63 (Projected Coordinates)
- Map Projection: UTM84-3N
- Acoustic Source File:
C:\WORK\IR_M_2017_DutchHarborGeophysicalSurvey\SONARWIZCHIRP_DATA\SOURCE\20170423\RM_20170423_DHG.053.jsf
- Range to target: 13.33 Meters
- Fish Height: 6.15 Meters

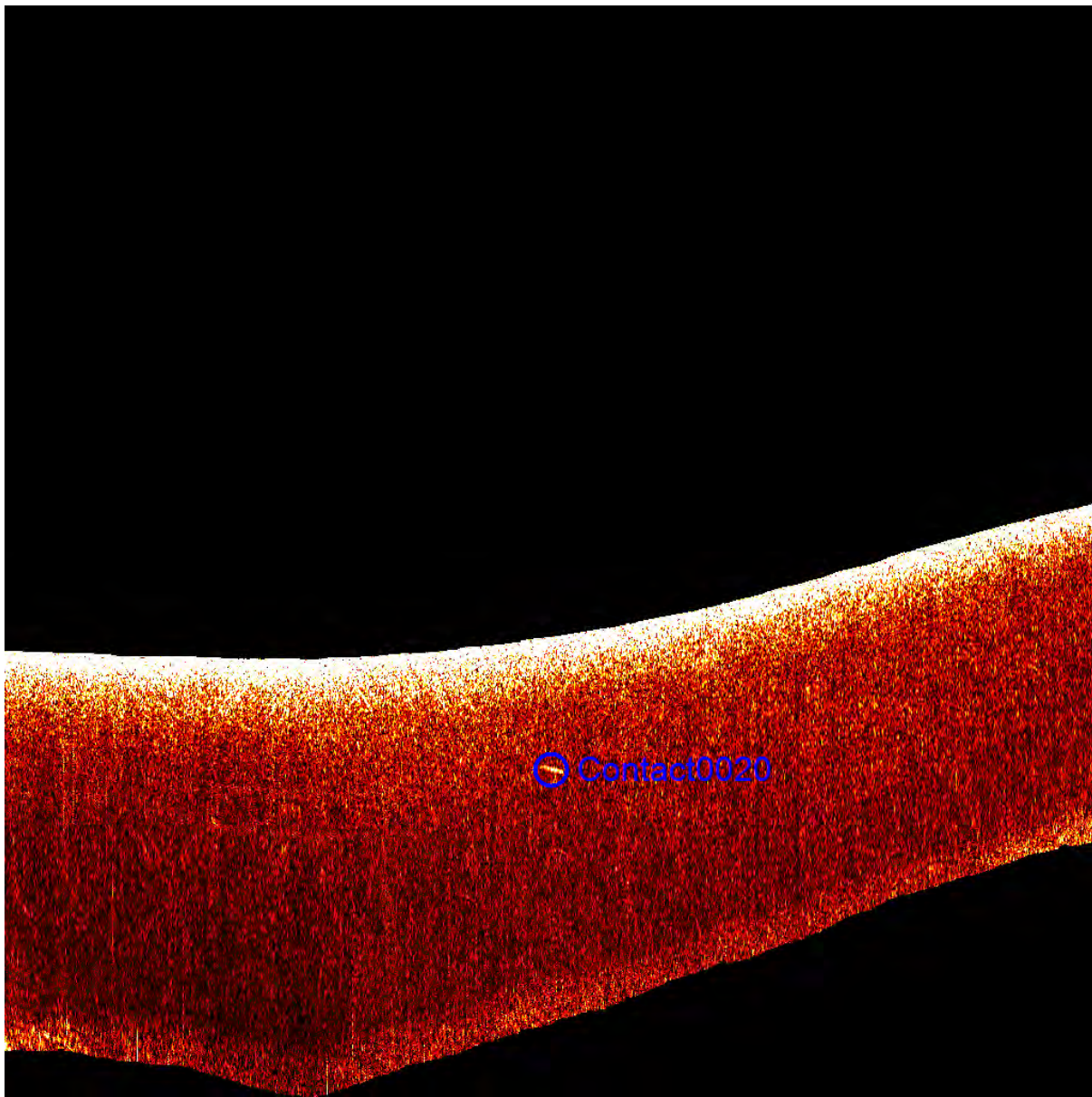
Dimensions and attributes



Contact0019

- Click Position
53.9003820556 -166.4935183922 (WGS84)
(X) 401870.36 (Y) 5973471.71 (Projected Coordinates)
- Map Projection: UTM84-3N
- Acoustic Source File:
C:\WORK\IR_M_2017_DutchHarborGeophysicalSurvey\SONARWIZCHIRP_DATA\SOURCE\20170423\RM_20170423_DHG.096.jsf
- Range to target: 10.29 Meters
- Fish Height: 3.99 Meters


Dimensions and attributes



Contact0020

- Click Position
53.8998225910 -166.4971448693 (WGS84)
(X) 401630.78 (Y) 5973414.49 (Projected Coordinates)
- Map Projection: UTM84-3N
- Acoustic Source File:
C:\WORK\IR_M_2017_DutchHarborGeophysicalSurvey\SONARWIZCHIRP_DATA\SOURCE\20170423\RM_20170423_DHG.104.jsf
- Range to target: 13.15 Meters
- Fish Height: 8.60 Meters

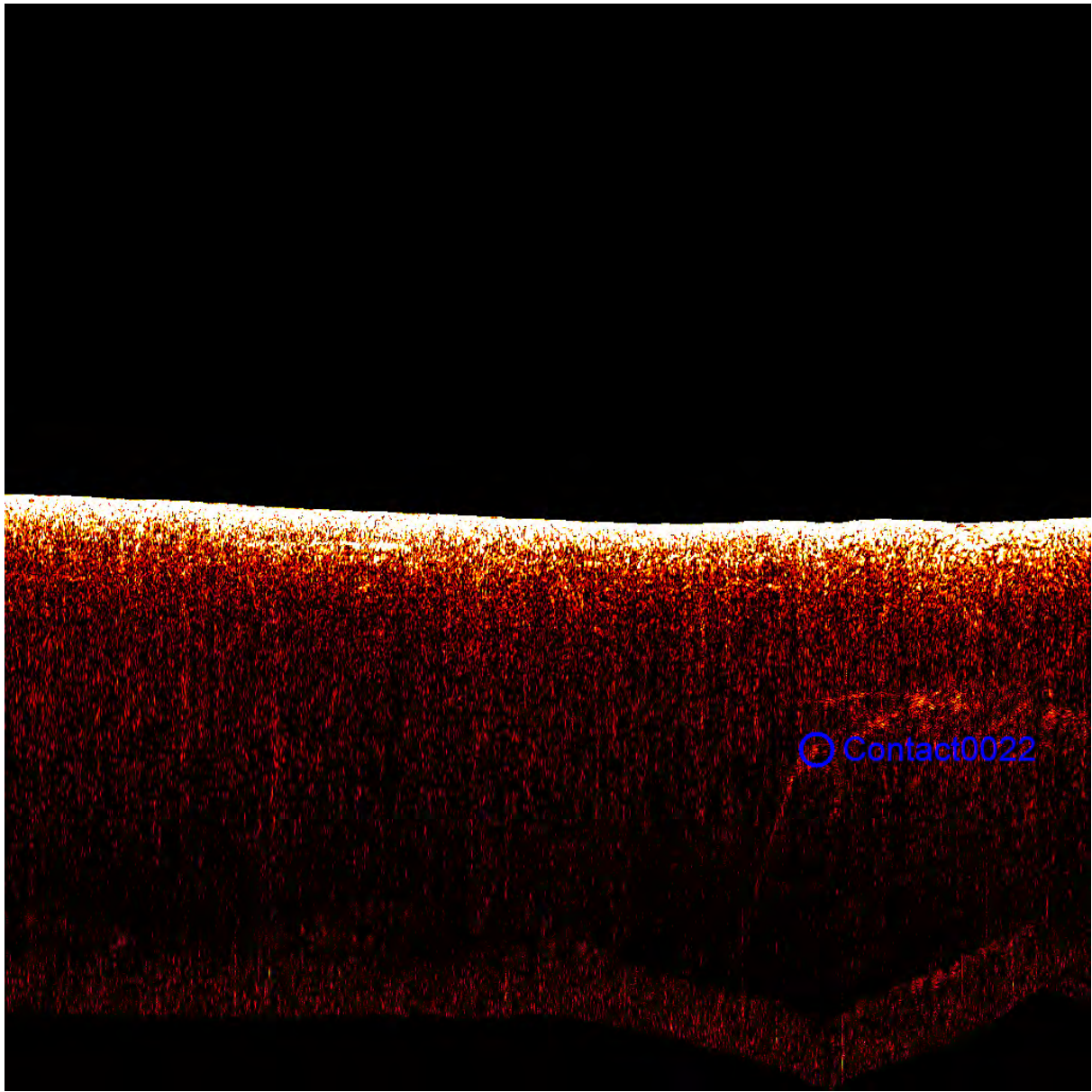
Dimensions and attributes



Contact0021

- Click Position
53.9013371741 -166.4937741572 (WGS84)
(X) 401855.79 (Y) 5973578.32 (Projected Coordinates)
- Map Projection: UTM84-3N
- Acoustic Source File:
C:\WORK\IR_M_2017_DutchHarborGeophysicalSurvey\SONARWIZ\CHIRP_DATA\SOURCE\20170421\RM_20170421_DHG.043.jsf
- Range to target: 7.04 Meters
- Fish Height: 3.16 Meters

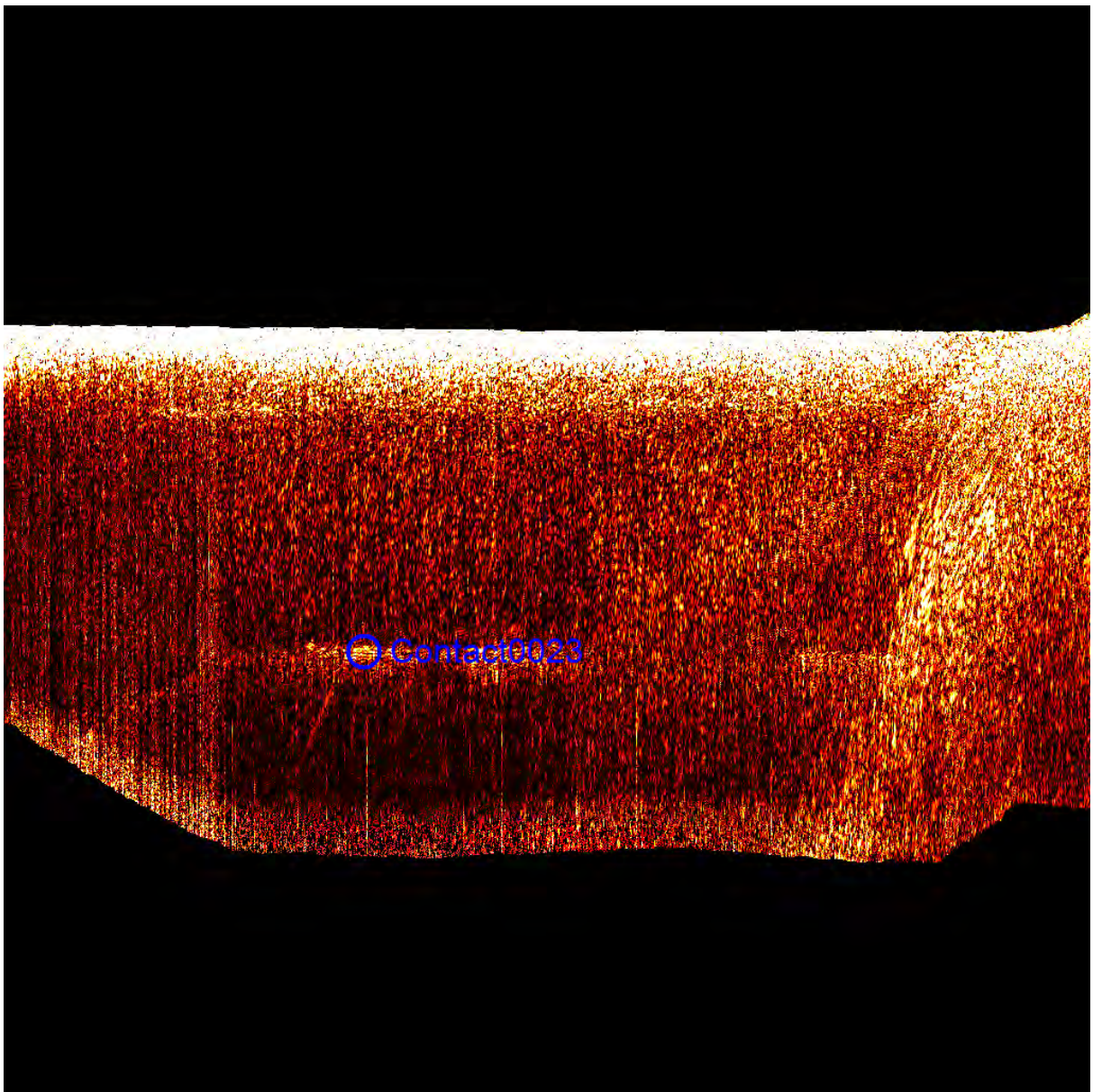
Dimensions and attributes



Contact0022

- Click Position
53.9044164307 -166.4947282162 (WGS84)
(X) 401800.33 (Y) 5973922.20 (Projected Coordinates)
- Map Projection: UTM84-3N
- Acoustic Source File:
C:\WORK\IR_M_2017_DutchHarborGeophysicalSurvey\SONARWIZCHIRP_DATA\SOURCE\20170424\RM_20170424_DHG.067.jsf
- Range to target: 12.05 Meters
- Fish Height: 5.46 Meters

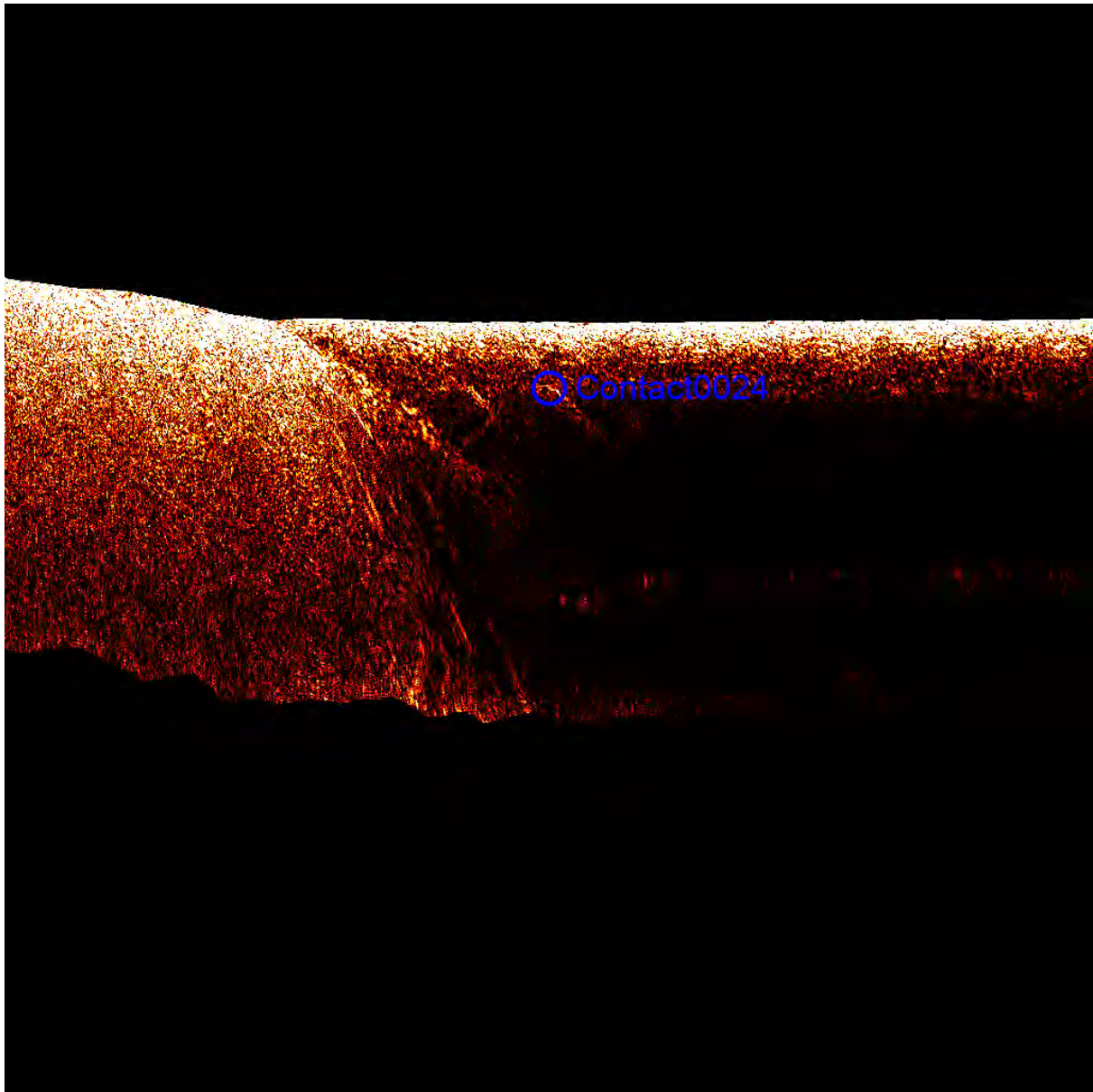
Dimensions and attributes



Contact0023

- Click Position
53.9006960576 -166.4931584279 (WGS84)
(X) 401894.74 (Y) 5973506.14 (Projected Coordinates)
- Map Projection: UTM84-3N
- Acoustic Source File:
C:\WORK\IR_M_2017_DutchHarborGeophysicalSurvey\SONARWIZ\CHIRP_DATA\SOURCE\20170421\RM_20170421_DHG.016.jsf
- Range to target: 15.59 Meters
- Fish Height: 5.77 Meters

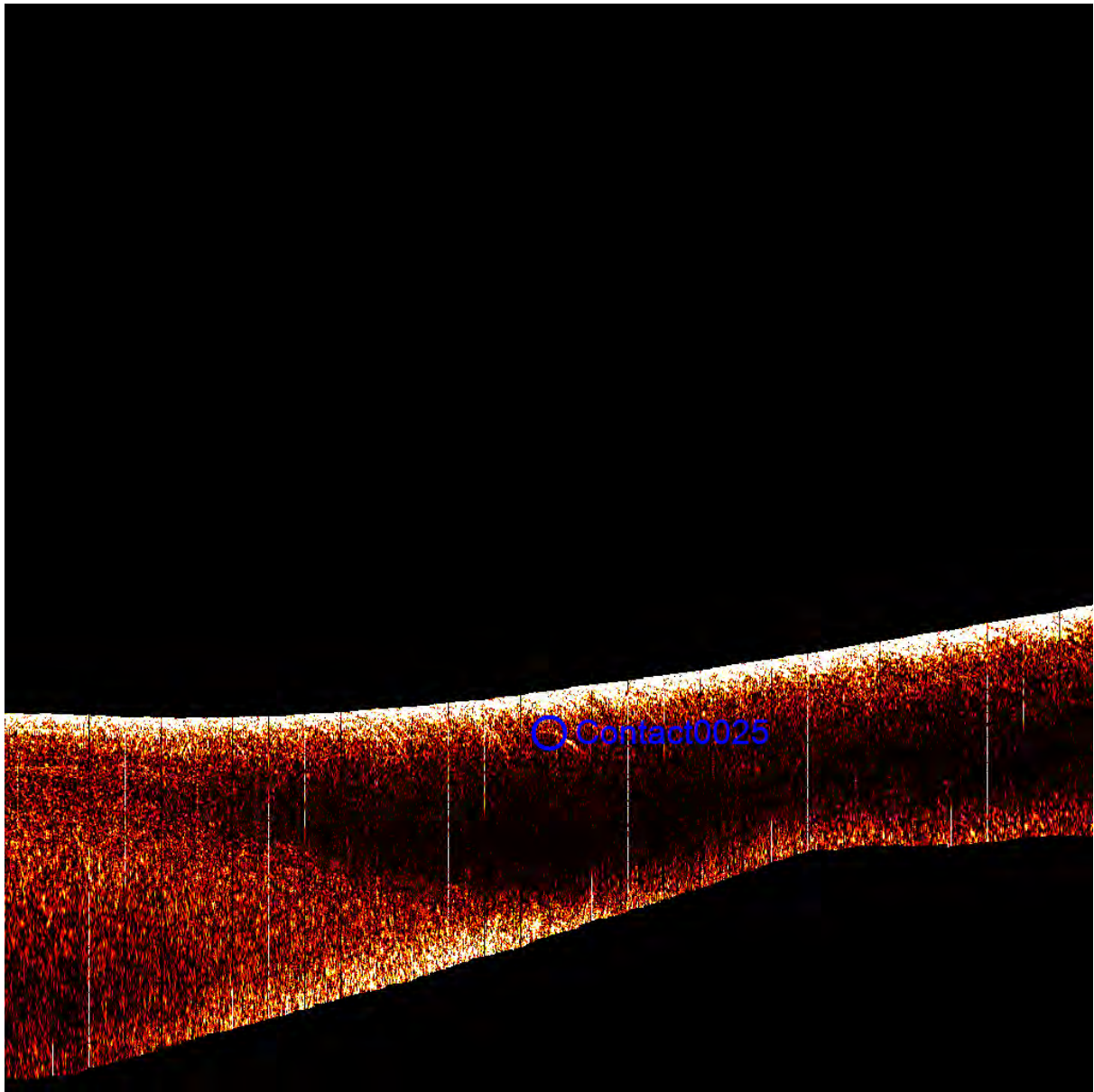
Dimensions and attributes



Contact0024

- Click Position
53.9003234958 -166.4936977372 (WGS84)
(X) 401858.44 (Y) 5973465.44 (Projected Coordinates)
- Map Projection: UTM84-3N
- Acoustic Source File:
C:\WORK\IR_M_2017_DutchHarborGeophysicalSurvey\SONARWIZCHIRP
_DATA\SOURCE\20170418\RM_20170417_DGH.006.jsf
- Range to target: 8.86 Meters
- Fish Height: 6.61 Meters

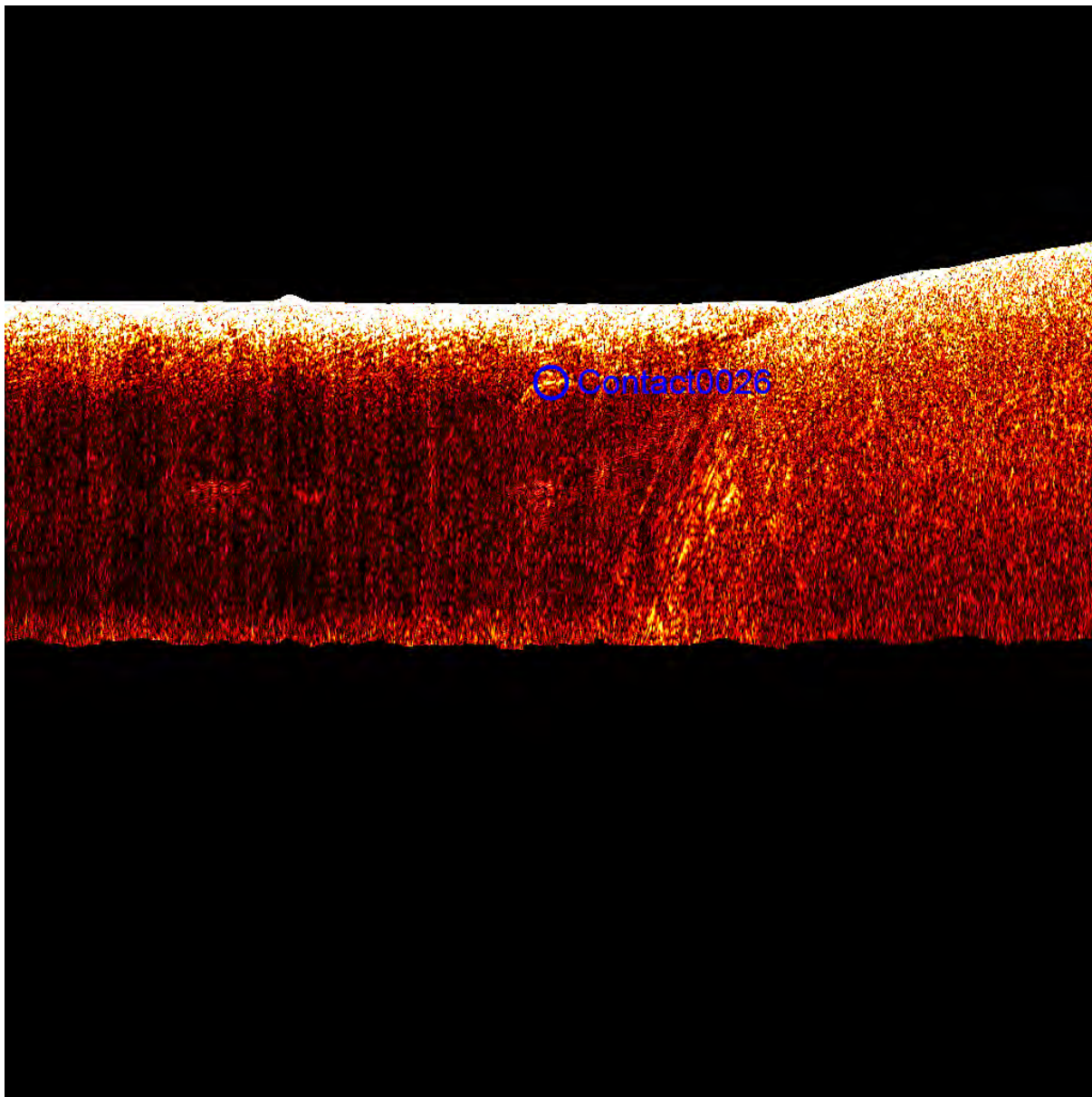
Dimensions and attributes



Contact0025

- Click Position
53.8998238087 -166.4968984351 (WGS84)
(X) 401646.98 (Y) 5973414.29 (Projected Coordinates)
- Map Projection: UTM84-3N
- Acoustic Source File:
C:\WORK\IR_M_2017_DutchHarborGeophysicalSurvey\SONARWIZ\CHIRP_DATA\SOURCE\20170419_RM_20170419_DHG\RM_20170419_DHG.013.jsf
- Range to target: 11.18 Meters
- Fish Height: 9.73 Meters

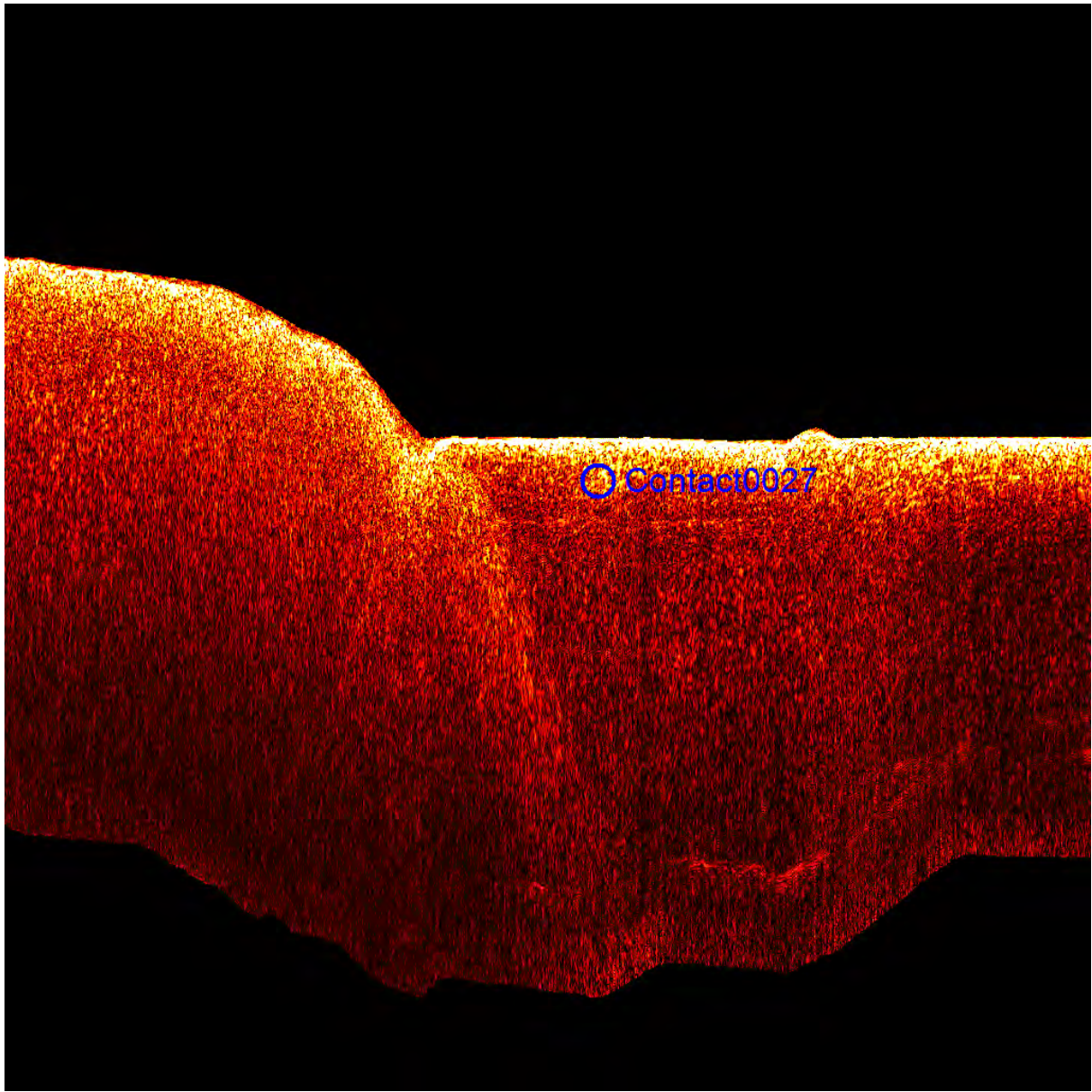
Dimensions and attributes



Contact0026

- Click Position
53.9003111944 -166.4936928132 (WGS84)
(X) 401858.73 (Y) 5973464.07 (Projected Coordinates)
- Map Projection: UTM84-3N
- Acoustic Source File:
C:\WORK\IR_M_2017_DutchHarborGeophysicalSurvey\SONARWIZ\CHIRP_DATA\SOURCE\20170420_OBJECTDETECTION\RM_20170420_DHG.037.jsf
- Range to target: 11.77 Meters
- Fish Height: 9.22 Meters


Dimensions and attributes



Contact0027

- Click Position
53.9031987078 -166.4945321593 (WGS84)
(X) 401810.36 (Y) 5973786.46 (Projected Coordinates)
- Map Projection: UTM84-3N
- Acoustic Source File:
C:\WORK\IR_M_2017_DutchHarborGeophysicalSurvey\SONARWIZCHIRP_DATA\SOURCE\20170421\RM_20170421_DHG.036.jsf
- Range to target: 6.34 Meters
- Fish Height: 5.05 Meters

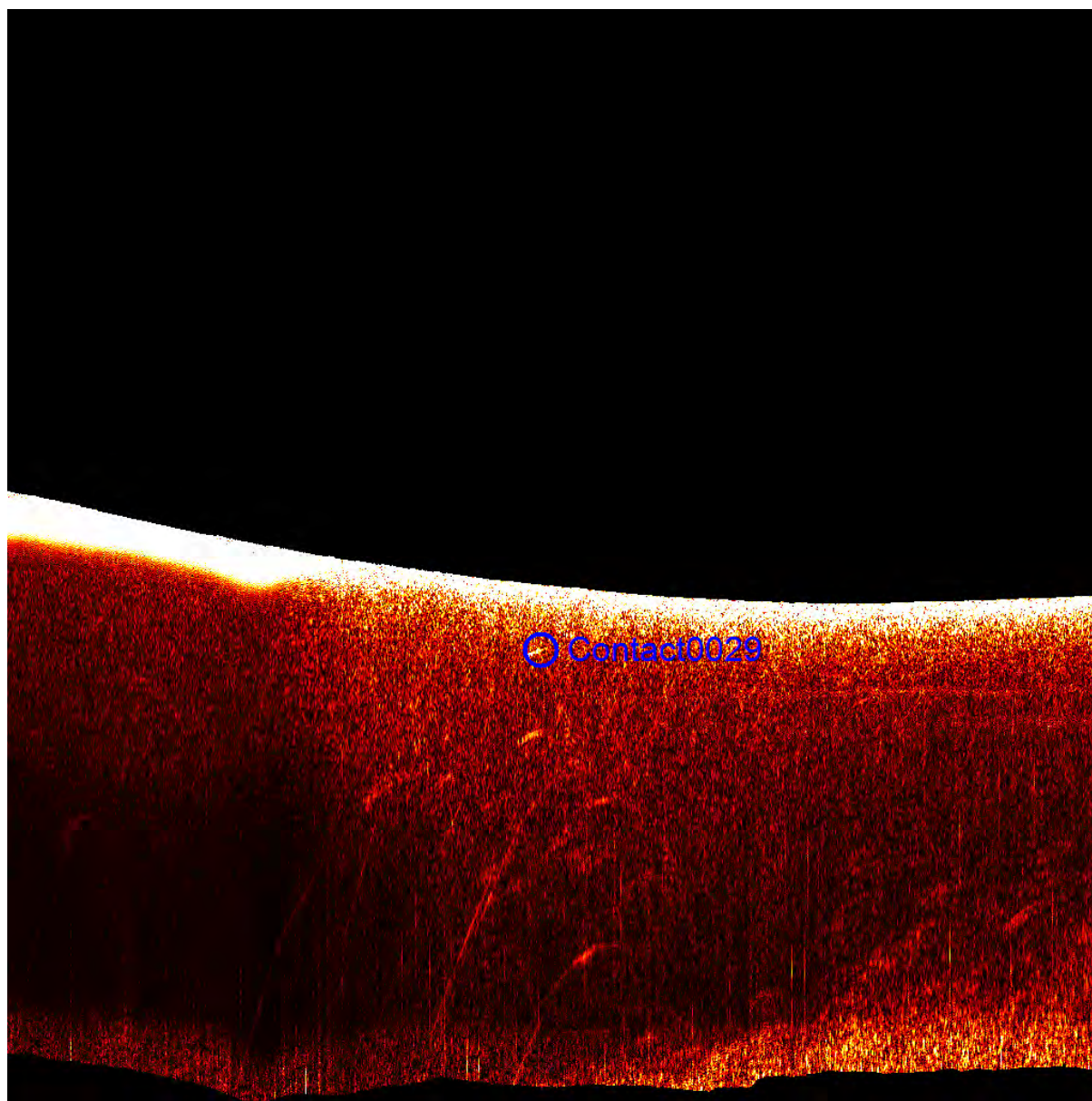
Dimensions and attributes



Contact0028

- Click Position
53.9032553416 -166.4944151208 (WGS84)
(X) 401818.18 (Y) 5973792.59 (Projected Coordinates)
- Map Projection: UTM84-3N
- Acoustic Source File:
C:\WORK\IR_M_2017_DutchHarborGeophysicalSurvey\SONARWIZCHIRP_DATA\SOURCE\20170423\RM_20170423_DHG.094.jsf
- Range to target: 6.22 Meters
- Fish Height: 4.44 Meters

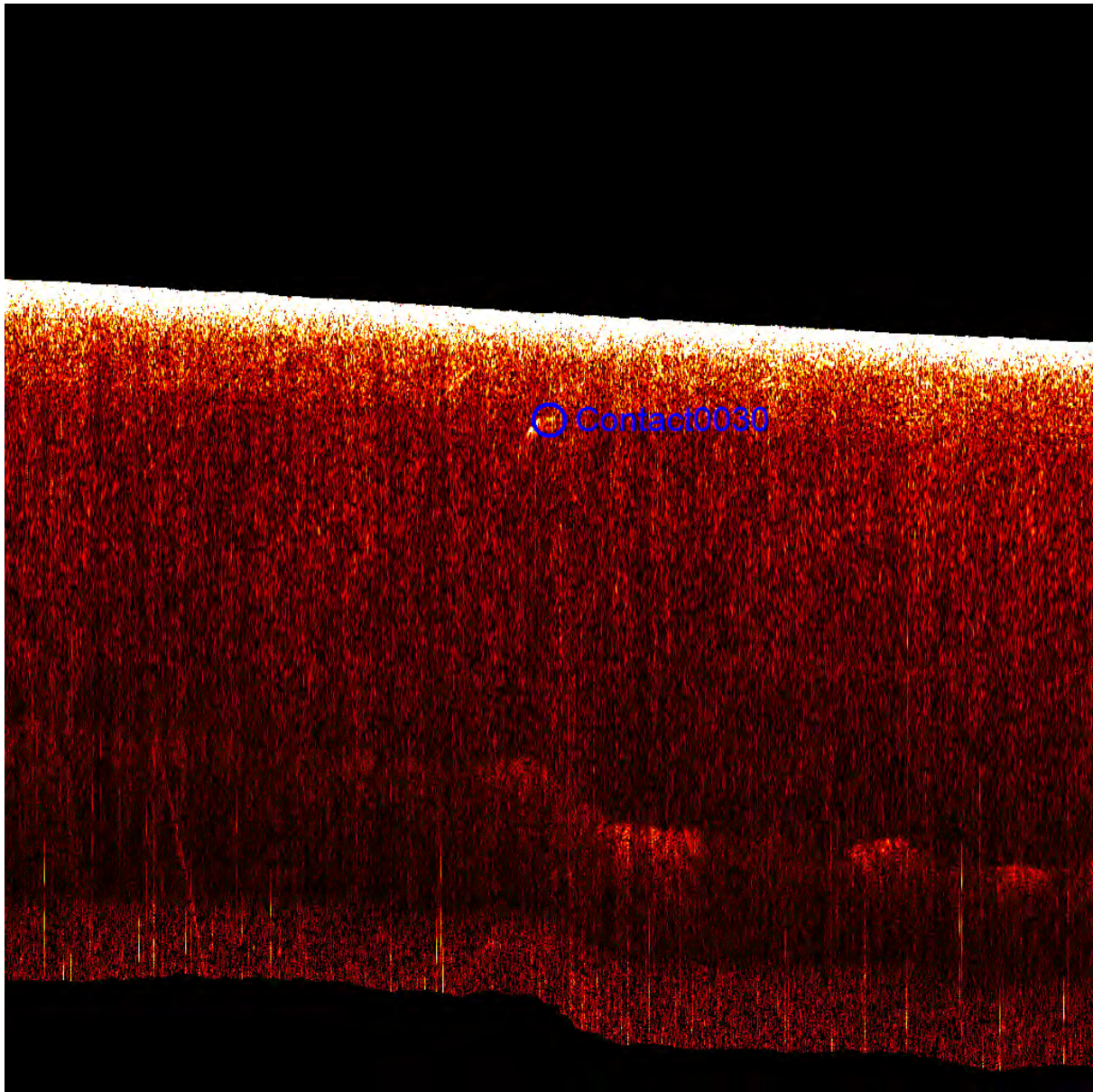
Dimensions and attributes



Contact0029

- Click Position
53.8998435875 -166.4971230175 (WGS84)
(X) 401632.27 (Y) 5973416.80 (Projected Coordinates)
- Map Projection: UTM84-3N
- Acoustic Source File:
C:\WORK\IR_M_2017_DutchHarborGeophysicalSurvey\SONARWIZCHIRP_DATA\SOURCE\20170423\RM_20170423_DHG.062.jsf
- Range to target: 6.04 Meters
- Fish Height: 3.69 Meters


Dimensions and attributes



Contact0030

- Click Position
53.9010858514 -166.4935989646 (WGS84)
(X) 401866.71 (Y) 5973550.11 (Projected Coordinates)
- Map Projection: UTM84-3N
- Acoustic Source File:
C:\WORK\IR_M_2017_DutchHarborGeophysicalSurvey\SONARWIZ\CHIRP_DATA\SOURCE\20170423\RM_20170423_DHG.052.jsf
- Range to target: 7.48 Meters
- Fish Height: 4.85 Meters

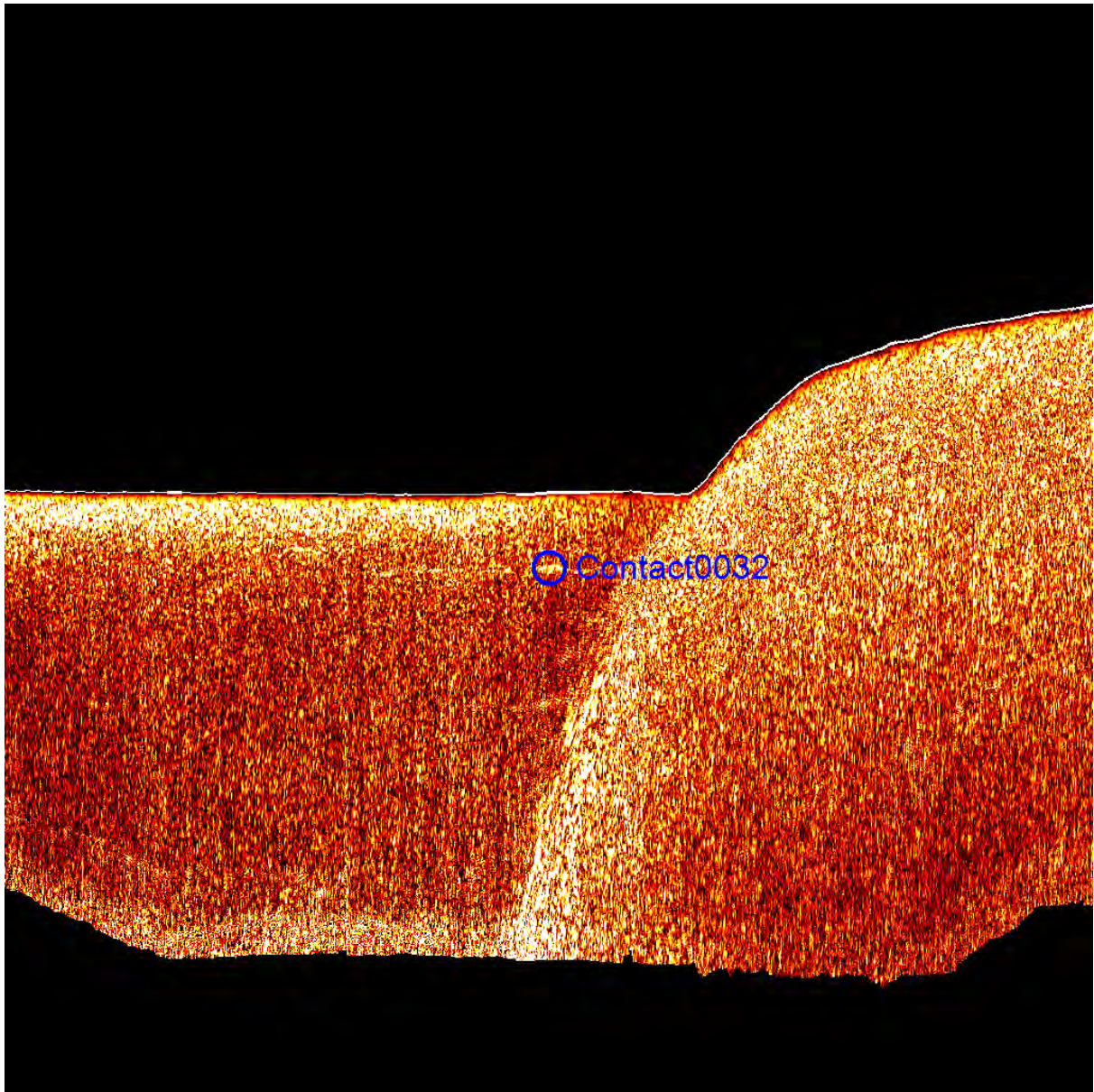
Dimensions and attributes



Contact0031

- Click Position
53.9008356816 -166.4933218349 (WGS84)
(X) 401884.33 (Y) 5973521.90 (Projected Coordinates)
- Map Projection: UTM84-3N
- Acoustic Source File:
C:\WORK\IR_M_2017_DutchHarborGeophysicalSurvey\SONARWIZ\CHIRP_DATA\SOURCE\20170419_RM_20170419_DHG\RM_20170419_DHG.019.jsf
- Range to target: 5.55 Meters
- Fish Height: 4.71 Meters


Dimensions and attributes



Contact0032

- Click Position
53.9037835246 -166.4948264794 (WGS84)
(X) 401792.39 (Y) 5973851.92 (Projected Coordinates)
- Map Projection: UTM84-3N
- Acoustic Source File:
C:\WORK\IR_M_2017_DutchHarborGeophysicalSurvey\SONARWIZ\CHIRP_DATA\SOURCE\20170422
RM_20170422_DHG\RM_20170422_DHG.051.jsf
- Range to target: 10.92 Meters
- Fish Height: 8.81 Meters

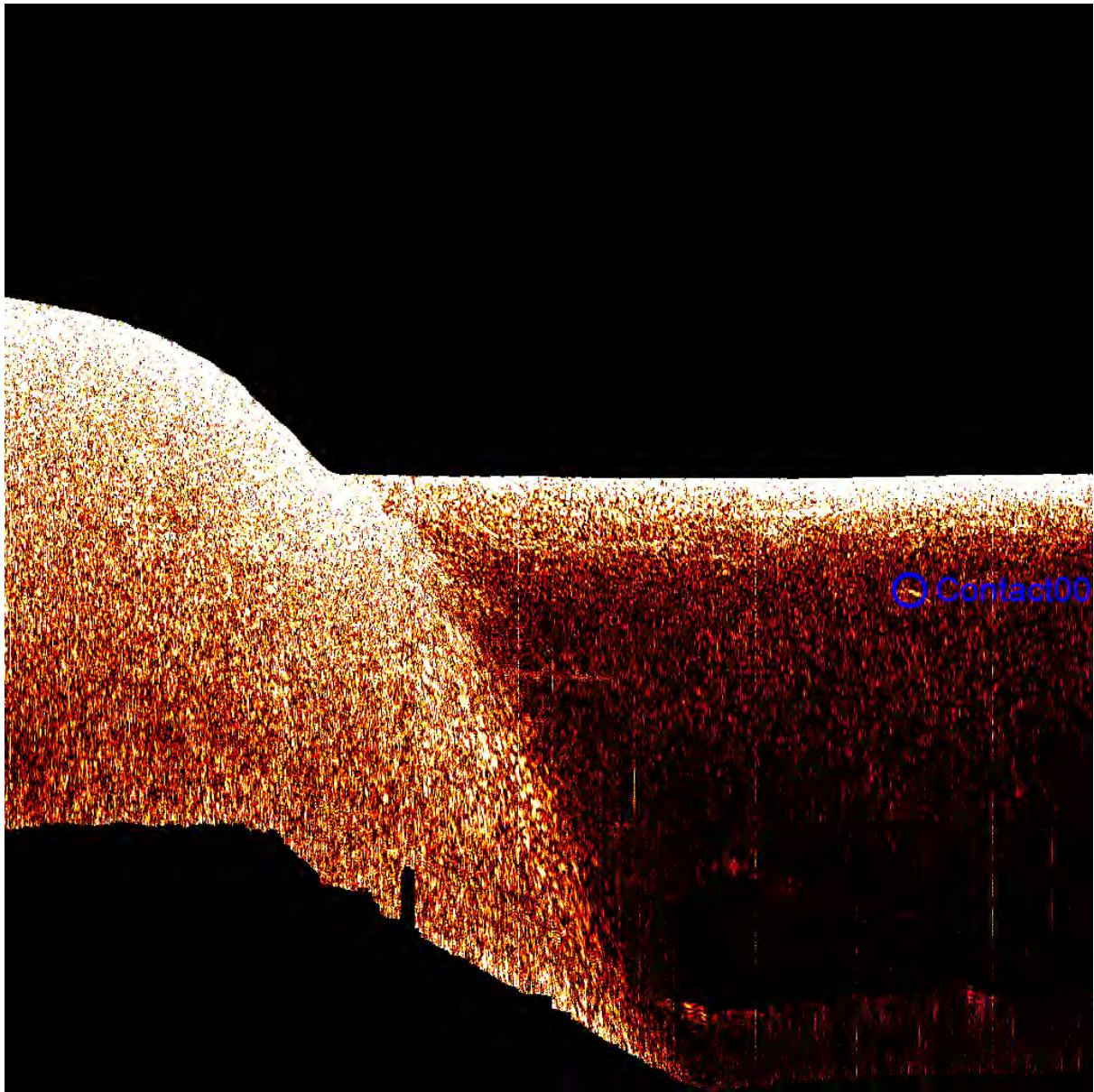
Dimensions and attributes



Contact0033

- Click Position
53.9007993654 -166.4932375180 (WGS84)
(X) 401889.79 (Y) 5973517.74 (Projected Coordinates)
- Map Projection: UTM84-3N
- Acoustic Source File:
C:\WORK\IR_M_2017_DutchHarborGeophysicalSurvey\SONARWIZCHIRP_DATA\SOURCE\20170421\RM_20170421_DHG.105.jsf
- Range to target: 8.94 Meters
- Fish Height: 3.69 Meters

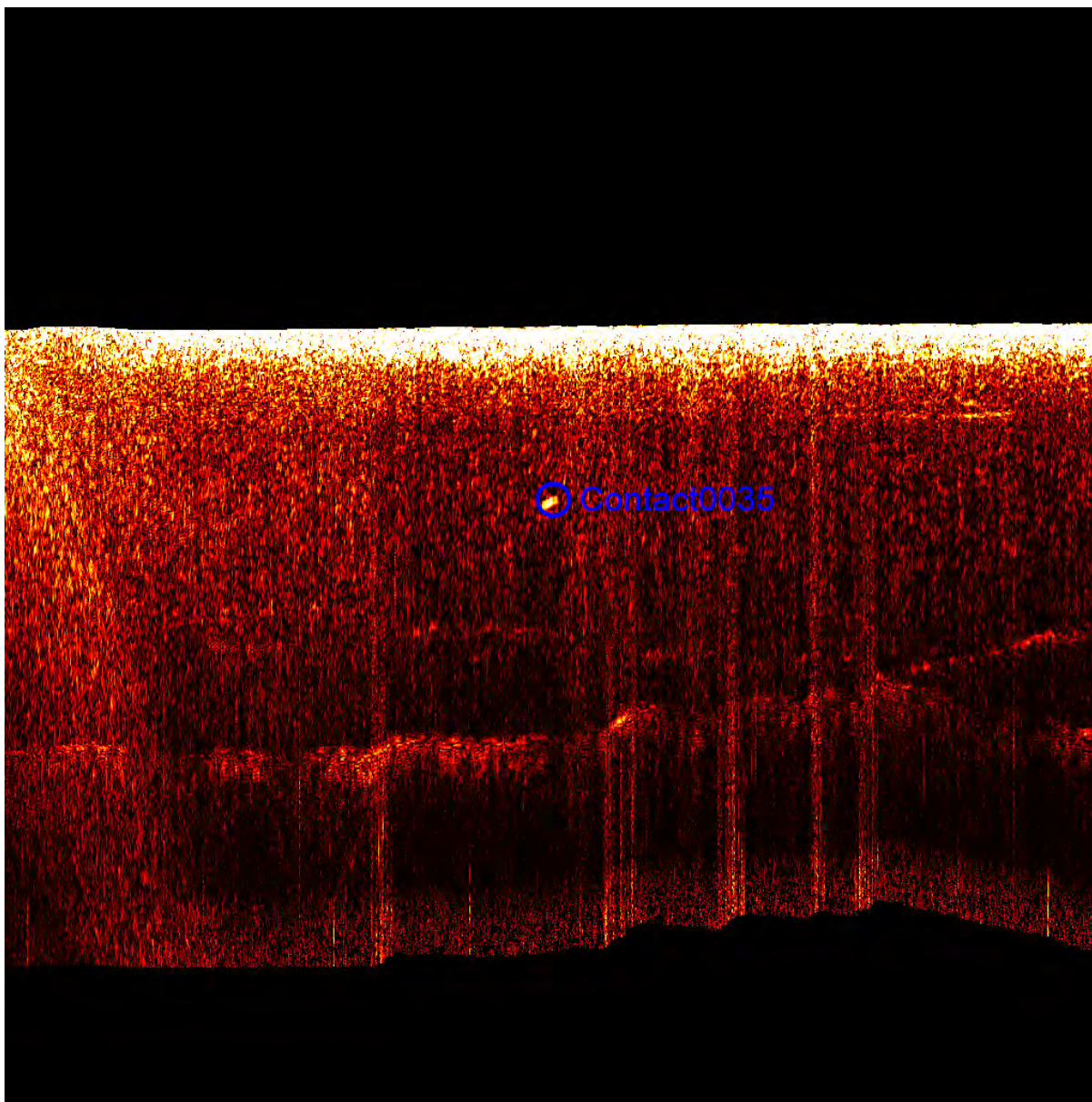
Dimensions and attributes



Contact0034

- Click Position
53.9039713443 -166.4944009074 (WGS84)
(X) 401820.79 (Y) 5973872.23 (Projected Coordinates)
- Map Projection: UTM84-3N
- Acoustic Source File:
C:\WORK\IR_M_2017_DutchHarborGeophysicalSurvey\SONARWIZ\CHIRP_DATA\SOURCE\20170422
IRM_20170422_DHG\IRM_20170422_DHG.077.jsf
- Range to target: 8.09 Meters
- Fish Height: 4.88 Meters

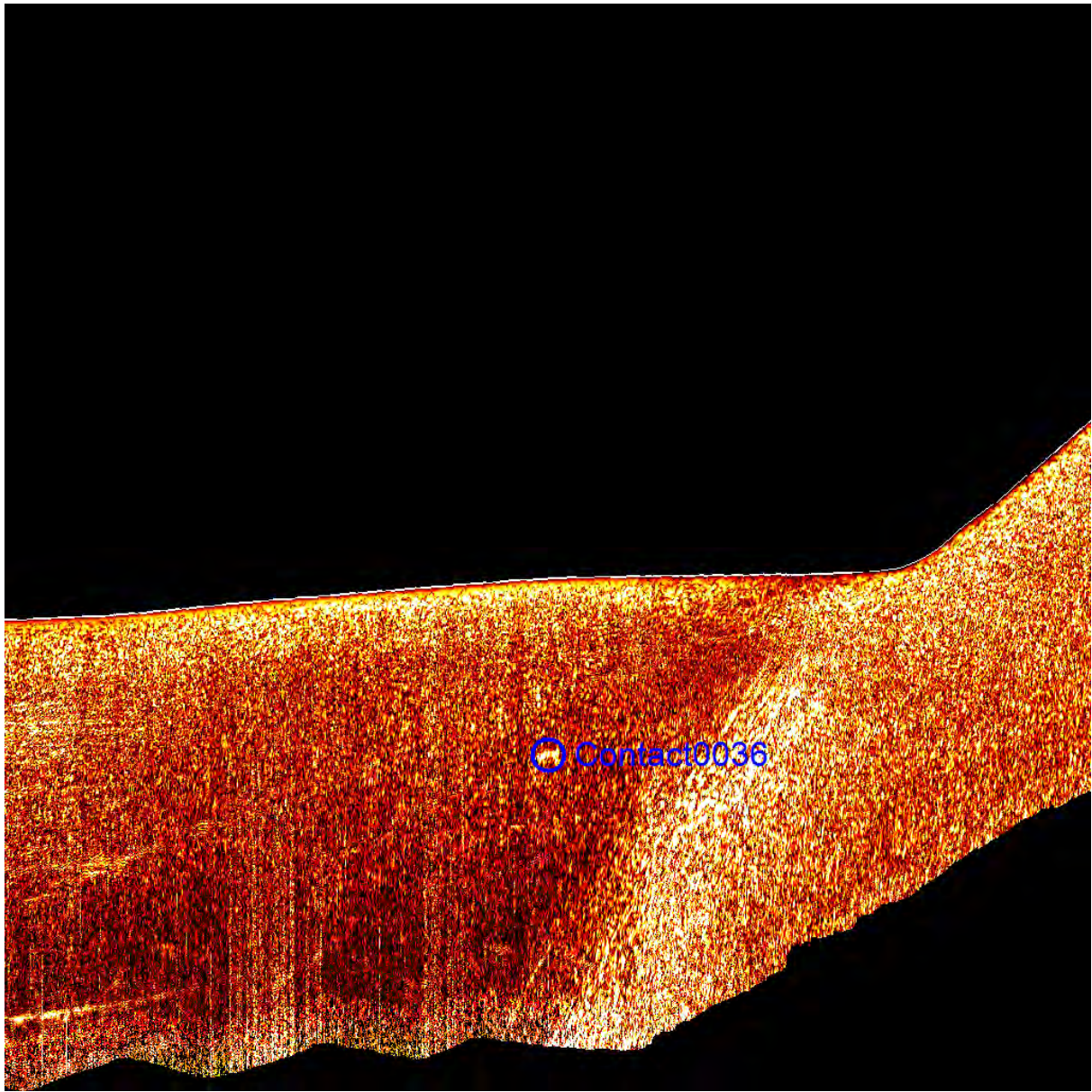
Dimensions and attributes



Contact0035

- Click Position
53.9008679858 -166.4933311925 (WGS84)
(X) 401883.79 (Y) 5973525.51 (Projected Coordinates)
- Map Projection: UTM84-3N
- Acoustic Source File:
C:\WORK\IR_M_2017_DutchHarborGeophysicalSurvey\SONARWIZ\CHIRP_DATA\SOURCE\20170421\RM_20170421_DHG.021.jsf
- Range to target: 9.20 Meters
- Fish Height: 4.37 Meters

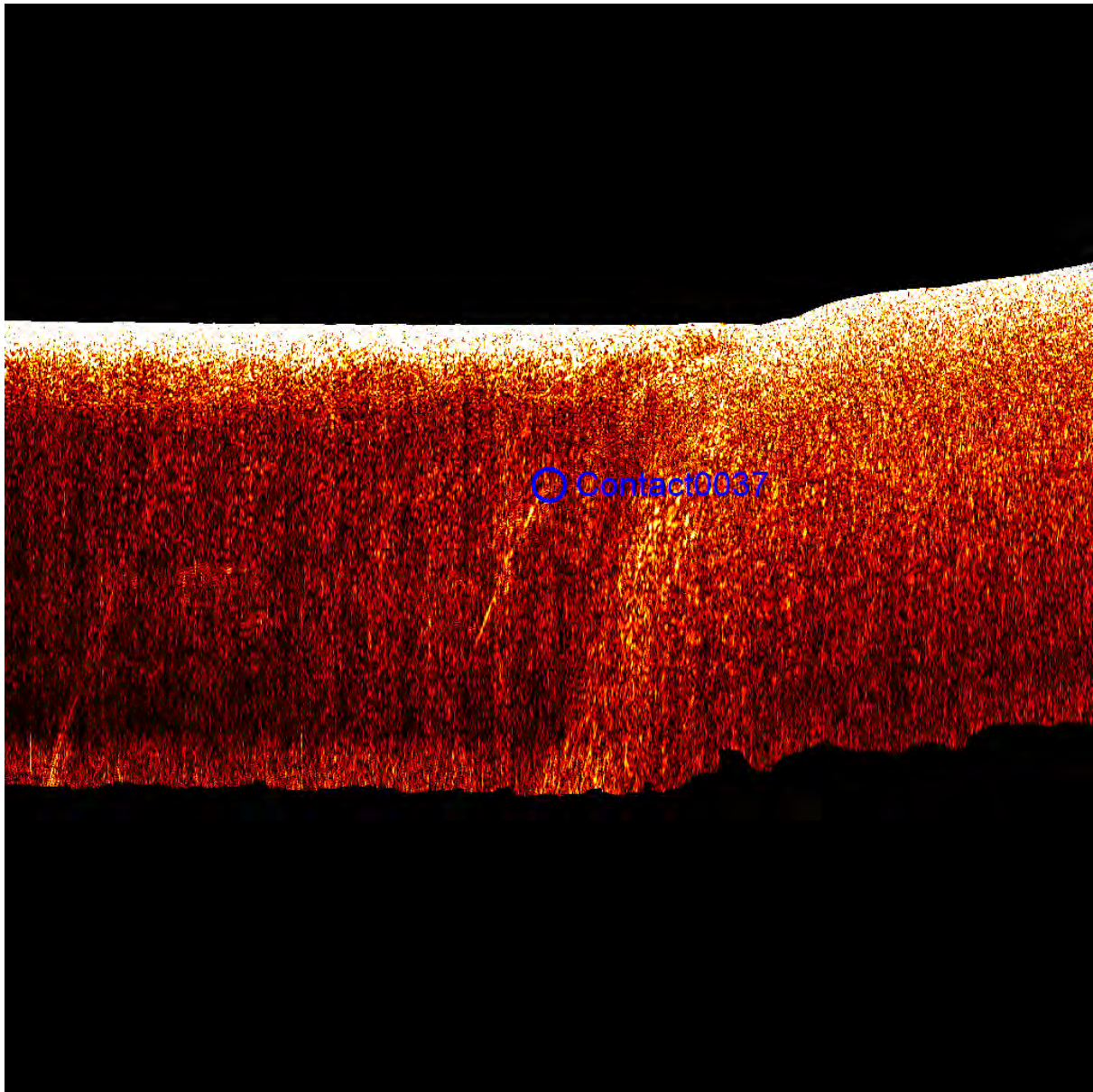
Dimensions and attributes



Contact0036

- Click Position
53.9010471820 -166.4975165907 (WGS84)
(X) 401609.24 (Y) 5973551.24 (Projected Coordinates)
- Map Projection: UTM84-3N
- Acoustic Source File:
C:\WORK\IR_M_2017_DutchHarborGeophysicalSurvey\SONARWIZ\CHIRP_DATA\SOURCE\20170422
RM_20170422_DHG\RM_20170422_DHG.038.jsf
- Range to target: 11.19 Meters
- Fish Height: 4.75 Meters

Dimensions and attributes



Contact0037

- Click Position
53.9002538686 -166.4937597313 (WGS84)
(X) 401854.20 (Y) 5973457.78 (Projected Coordinates)
- Map Projection: UTM84-3N
- Acoustic Source File:
C:\WORK\IR_M_2017_DutchHarborGeophysicalSurvey\SONARWIZ\CHIRP_DATA\SOURCE\20170420_OBJECTDETECTION\RM_20170420_DHG.064.jsf
- Range to target: 11.91 Meters
- Fish Height: 6.76 Meters

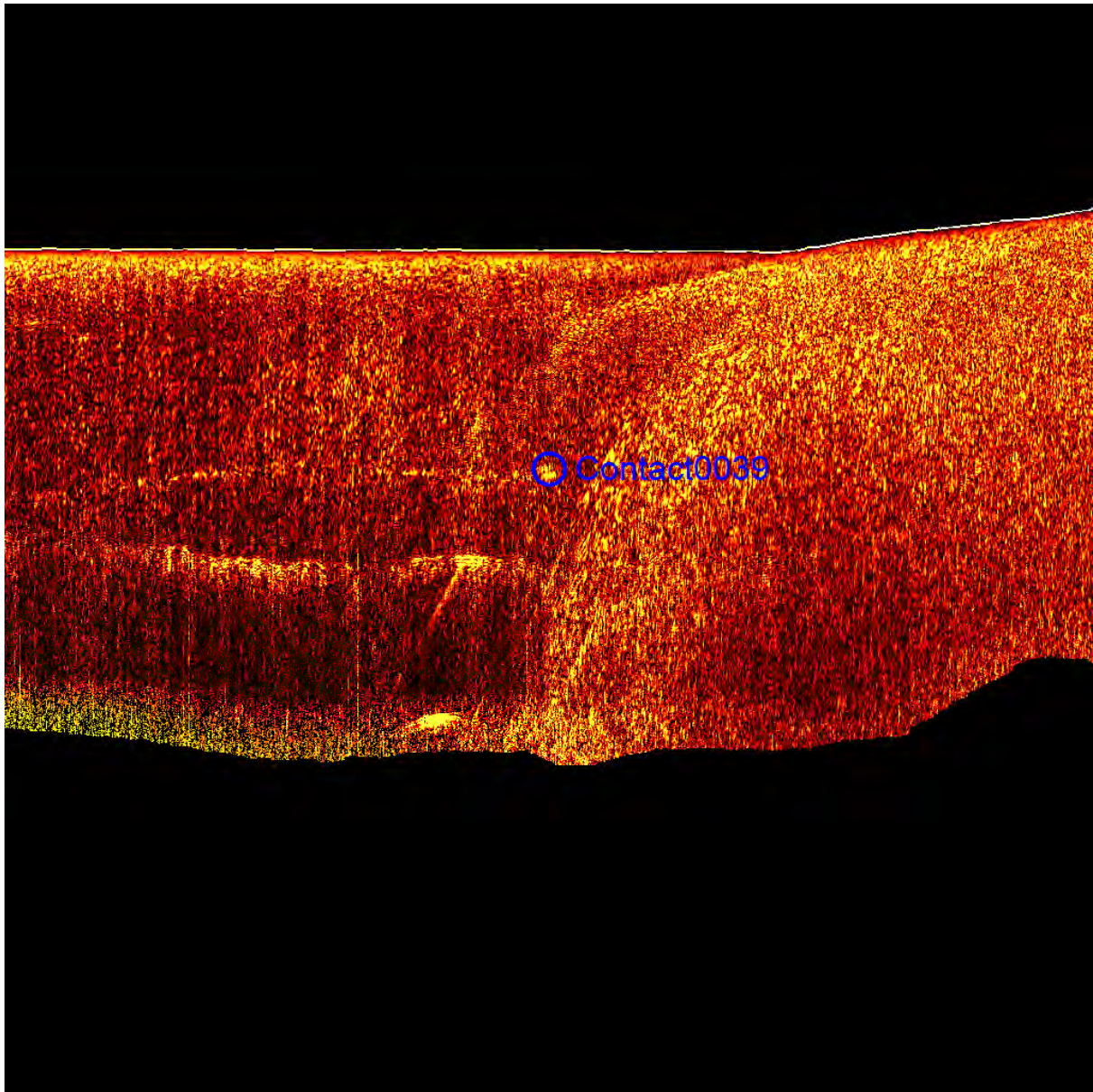
Dimensions and attributes



Contact0038

- Click Position
53.9010766167 -166.4975268331 (WGS84)
(X) 401608.64 (Y) 5973554.53 (Projected Coordinates)
- Map Projection: UTM84-3N
- Acoustic Source File:
C:\WORK\IR_M_2017_DutchHarborGeophysicalSurvey\SONARWIZ\CHIRP_DATA\SOURCE\20170422
RM_20170422_DHG\RM_20170422_DHG.092.jsf
- Range to target: 13.34 Meters
- Fish Height: 5.22 Meters


Dimensions and attributes



Contact0039

- Click Position
53.8999929284 -166.4937999898 (WGS84)
(X) 401850.94 (Y) 5973428.81 (Projected Coordinates)
- Map Projection: UTM84-3N
- Acoustic Source File:
C:\WORK\IR_M_2017_DutchHarborGeophysicalSurvey\SONARWIZ\CHIRP
_DATA\SOURCE\20170422
IRM_20170422_DHG\IRM_20170422_DHG.043.jsf
- Range to target: 11.43 Meters
- Fish Height: 3.62 Meters


Dimensions and attributes



Contact0040

- Click Position
53.9005405298 -166.4933155323 (WGS84)
(X) 401884.05 (Y) 5973489.06 (Projected Coordinates)
- Map Projection: UTM84-3N
- Acoustic Source File:
C:\WORK\IR_M_2017_DutchHarborGeophysicalSurvey\SONARWIZCHIRP_DATA\SOURCE\20170424\RM_20170424_DHG.029.jsf
- Range to target: 6.87 Meters
- Fish Height: 6.45 Meters

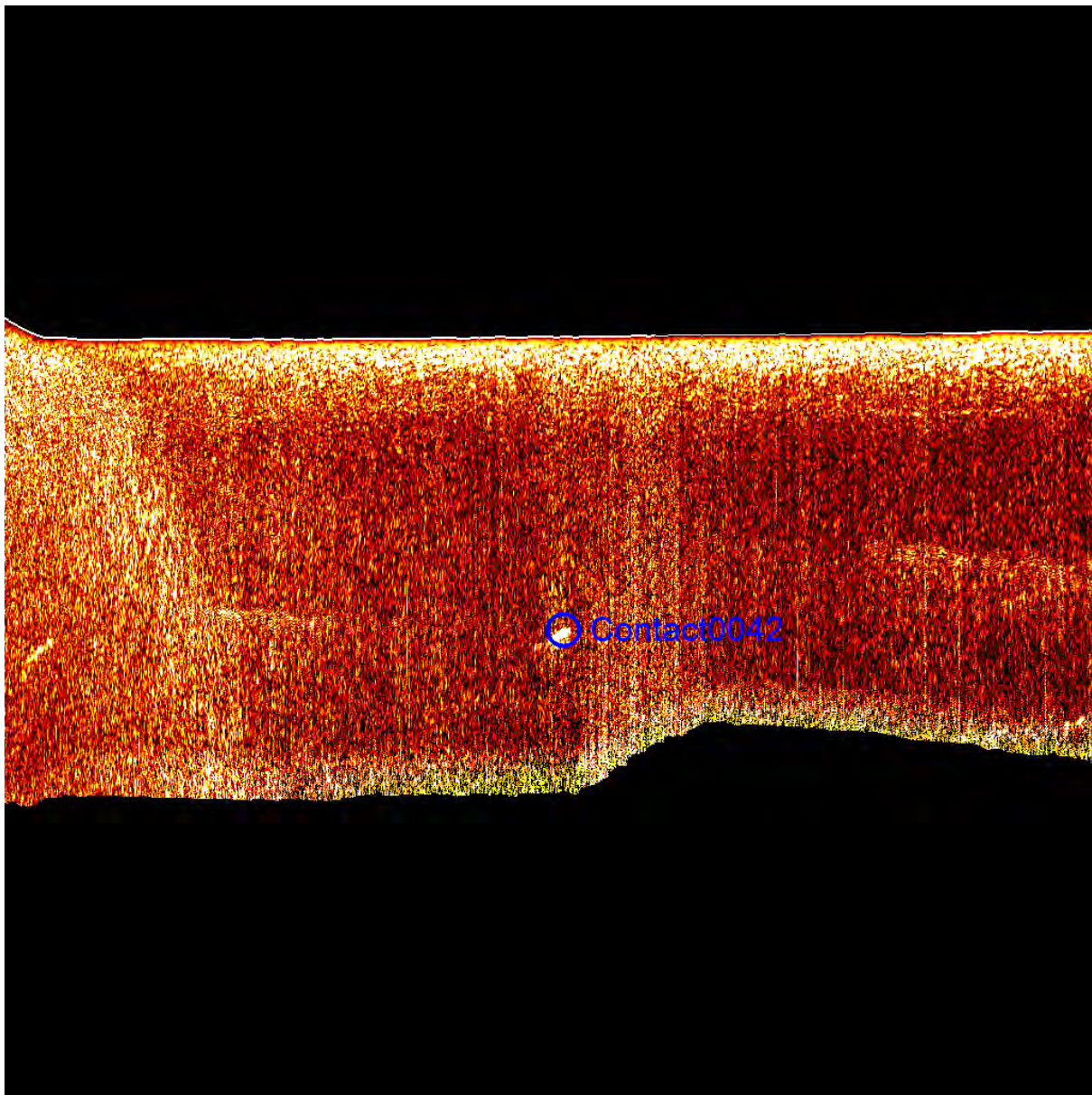
Dimensions and attributes



Contact0041

- Click Position
53.9008261957 -166.4932138271 (WGS84)
(X) 401891.41 (Y) 5973520.70 (Projected Coordinates)
- Map Projection: UTM84-3N
- Acoustic Source File:
C:\WORK\IR_M_2017_DutchHarborGeophysicalSurvey\SONARWIZ\CHIRP_DATA\SOURCE\20170421\RM_20170421_DHG.075.jsf
- Range to target: 10.12 Meters
- Fish Height: 6.39 Meters


Dimensions and attributes



Contact0042

- Click Position
53.9009324142 -166.4933661329 (WGS84)
(X) 401881.65 (Y) 5973532.72 (Projected Coordinates)
- Map Projection: UTM84-3N
- Acoustic Source File:
C:\WORK\IR_M_2017_DutchHarborGeophysicalSurvey\SONARWIZ\CHIRP_DATA\SOURCE\20170422_IRM_20170422_DHG\IRM_20170422_DHG.112.jsf
- Range to target: 16.67 Meters
- Fish Height: 7.41 Meters

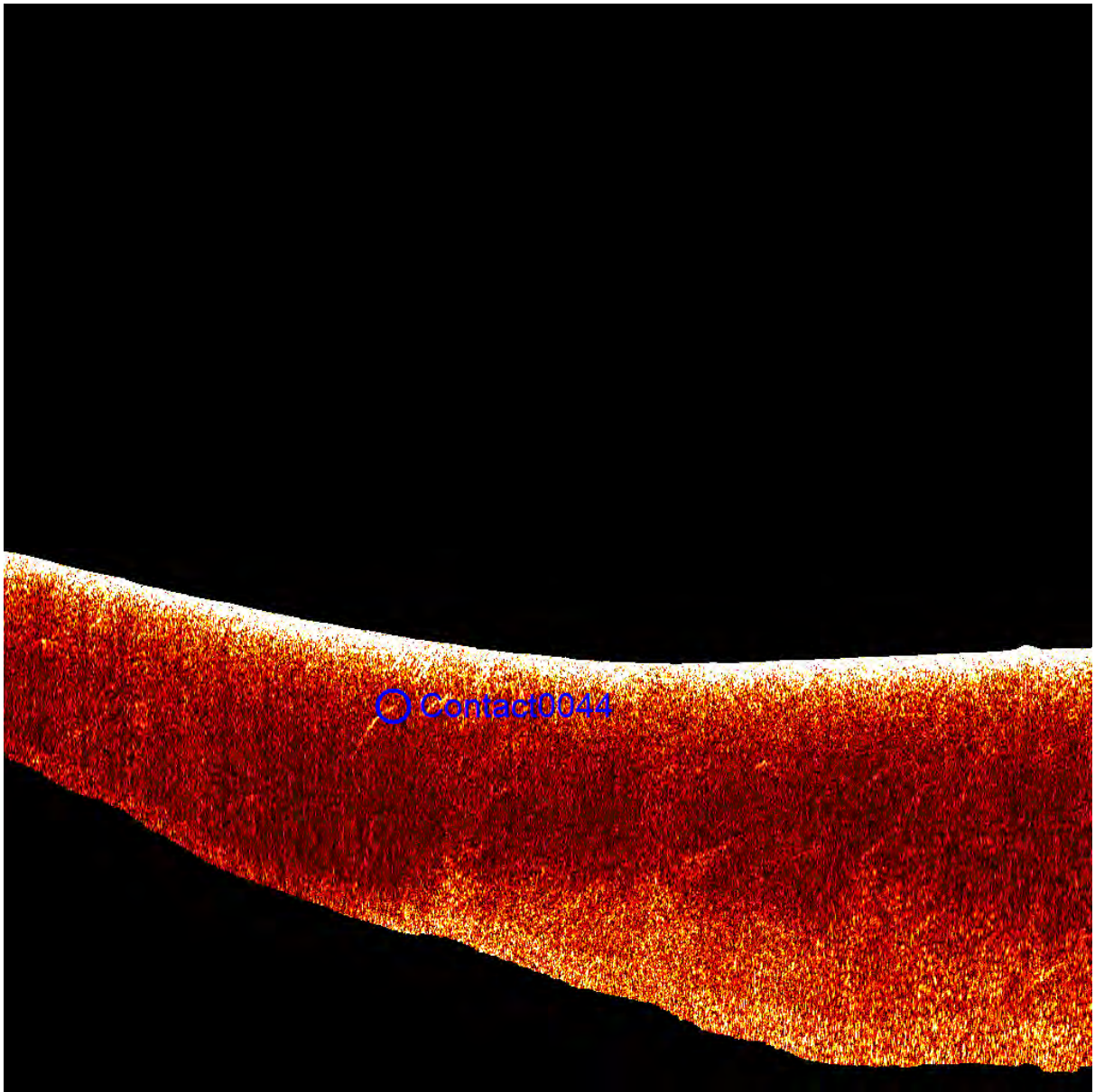
Dimensions and attributes



Contact0043

- Click Position
53.9002026799 -166.4938241793 (WGS84)
(X) 401849.84 (Y) 5973452.18 (Projected Coordinates)
- Map Projection: UTM84-3N
- Acoustic Source File:
C:\WORK\IR_M_2017_DutchHarborGeophysicalSurvey\SONARWIZ\CHIRP_DATA\SOURCE\20170423\RM_20170423_DHG.051.jsf
- Range to target: 10.88 Meters
- Fish Height: 7.07 Meters

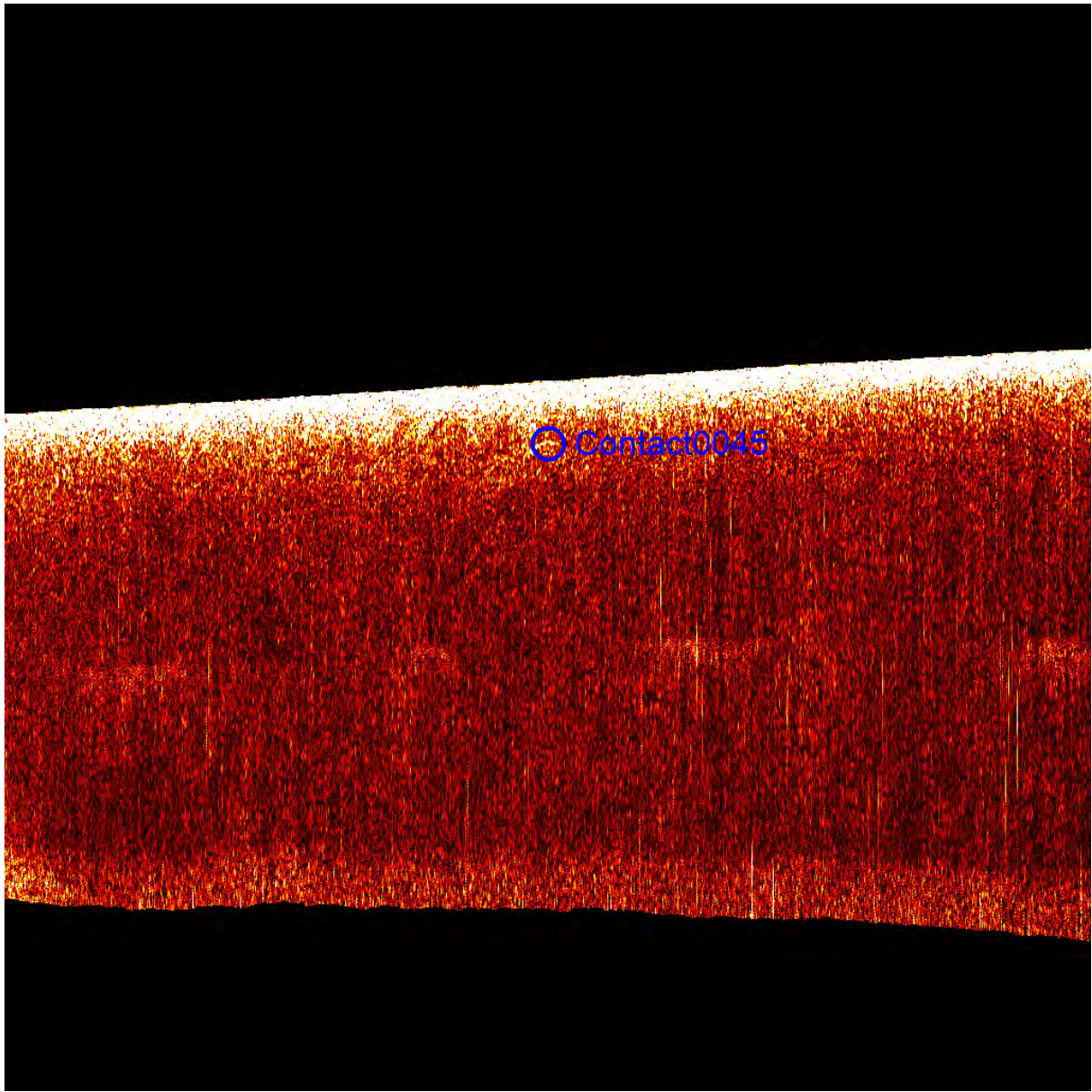
Dimensions and attributes



Contact0044

- Click Position
53.8998147382 -166.4969456514 (WGS84)
(X) 401643.85 (Y) 5973413.34 (Projected Coordinates)
- Map Projection: UTM84-3N
- Acoustic Source File:
C:\WORK\IR_M_2017_DutchHarborGeophysicalSurvey\SONARWIZCHIRP_DATA\SOURCE\20170423\RM_20170423_DHG.022.jsf
- Range to target: 14.30 Meters
- Fish Height: 11.95 Meters

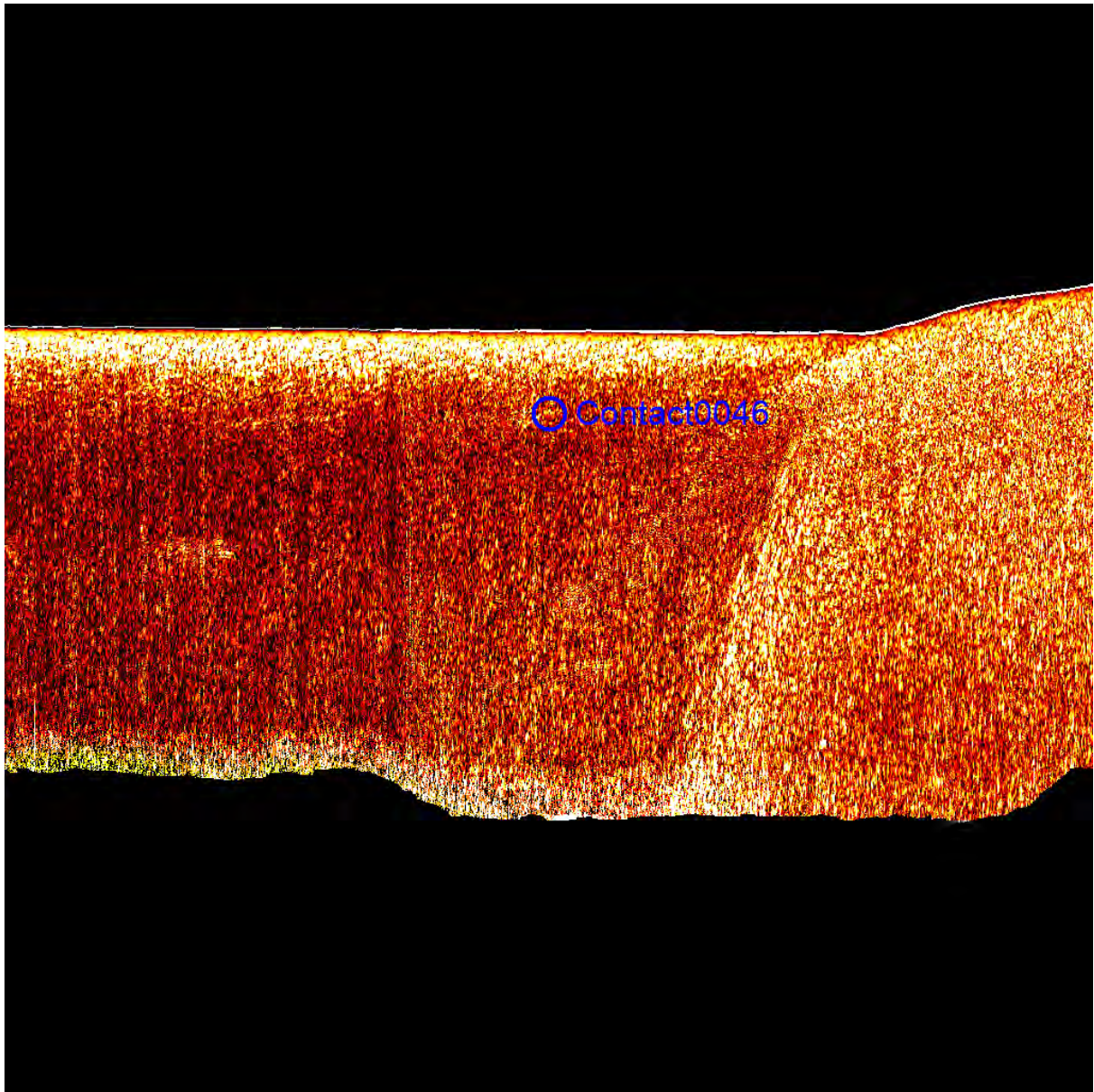
Dimensions and attributes



Contact0045

- Click Position
53.9003511925 -166.4935871403 (WGS84)
(X) 401865.77 (Y) 5973468.37 (Projected Coordinates)
- Map Projection: UTM84-3N
- Acoustic Source File:
C:\WORK\IR_M_2017_DutchHarborGeophysicalSurvey\SONARWIZ\CHIRP_DATA\SOURCE\20170424\RM_20170424_DHG.011.jsf
- Range to target: 9.80 Meters
- Fish Height: 8.19 Meters

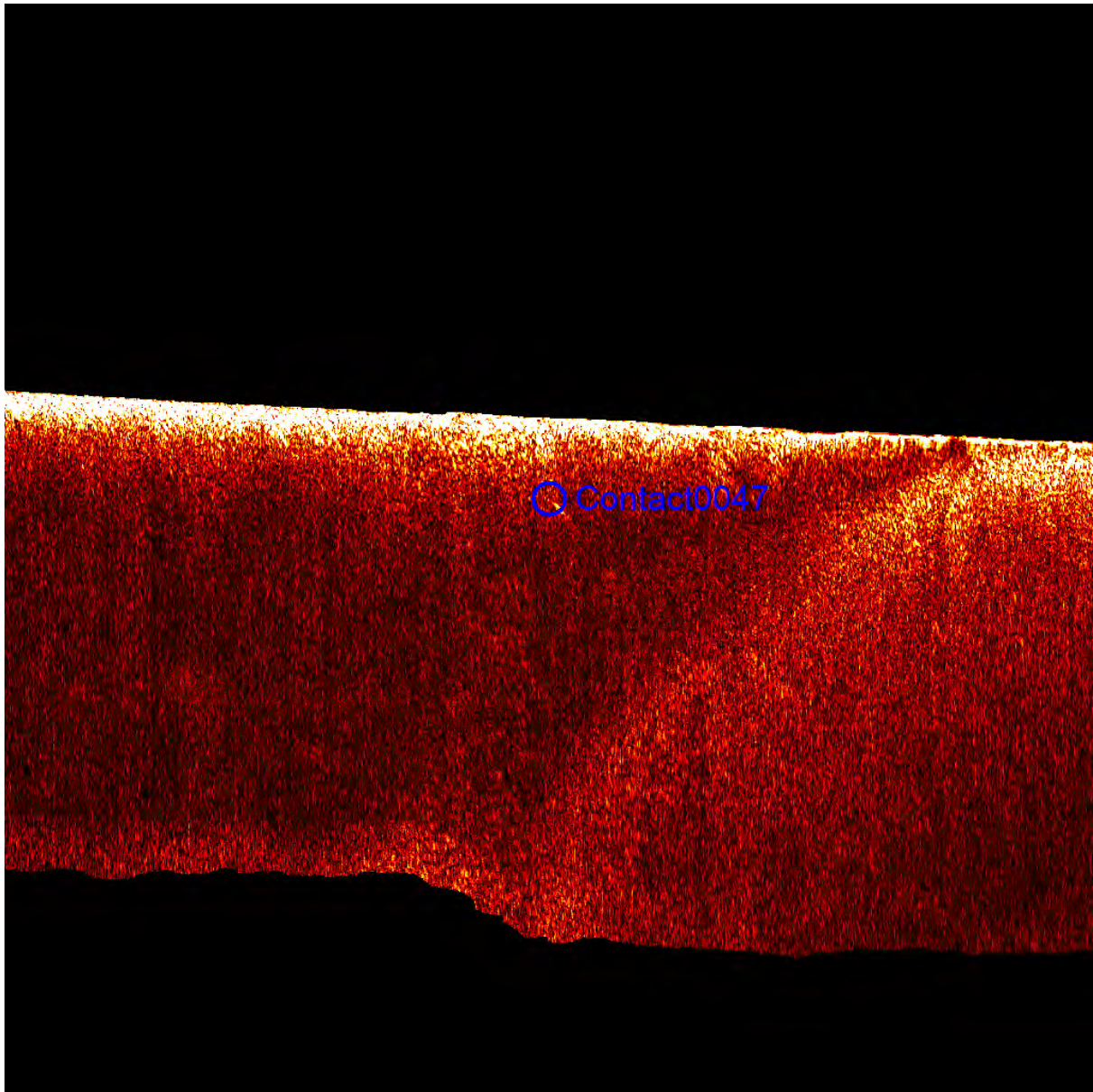
Dimensions and attributes



Contact0046

- Click Position
53.9001608350 -166.4935964364 (WGS84)
(X) 401864.71 (Y) 5973447.21 (Projected Coordinates)
- Map Projection: UTM84-3N
- Acoustic Source File:
C:\WORK\IR_M_2017_DutchHarborGeophysicalSurvey\SONARWIZ\CHIRP_DATA\SOURCE\20170422_IRM_20170422_DHG\IRM_20170422_DHG.065.jsf
- Range to target: 10.14 Meters
- Fish Height: 7.75 Meters


Dimensions and attributes



Contact0047

- Click Position
53.9014370965 -166.4938977980 (WGS84)
(X) 401847.90 (Y) 5973589.60 (Projected Coordinates)
- Map Projection: UTM84-3N
- Acoustic Source File:
C:\WORK\IR_M_2017_DutchHarborGeophysicalSurvey\SONARWIZ\CHIRP_DATA\SOURCE\20170423\RM_20170423_DHG.033.jsf
- Range to target: 9.09 Meters
- Fish Height: 6.76 Meters

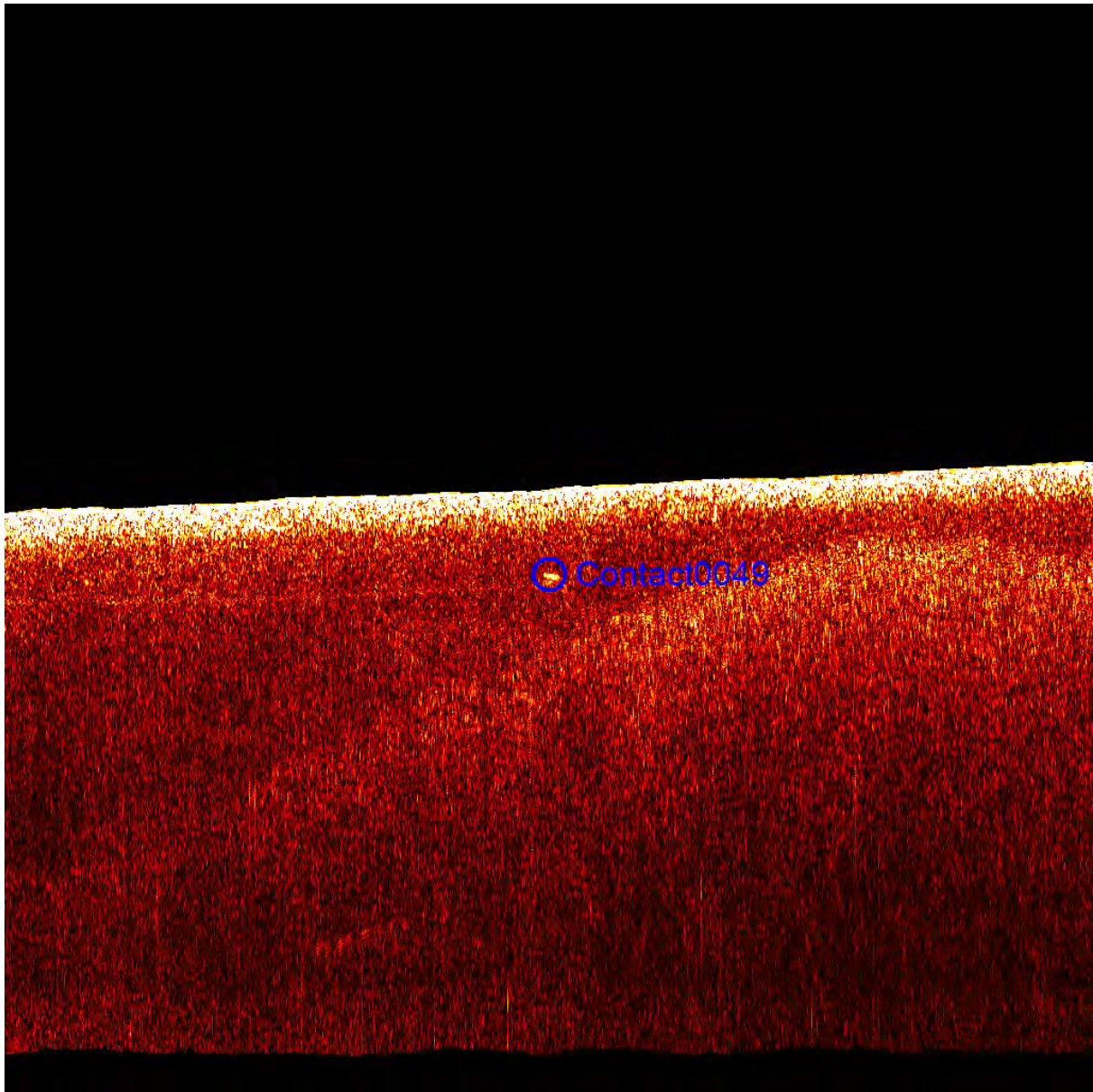
Dimensions and attributes



Contact0048

- Click Position
53.9026520175 -166.4943334846 (WGS84)
(X) 401822.13 (Y) 5973725.36 (Projected Coordinates)
- Map Projection: UTM84-3N
- Acoustic Source File:
C:\WORK\IR_M_2017_DutchHarborGeophysicalSurvey\SONARWIZ\CHIRP_DATA\SOURCE\20170423\RM_20170423_DHG.030.jsf
- Range to target: 6.98 Meters
- Fish Height: 5.80 Meters

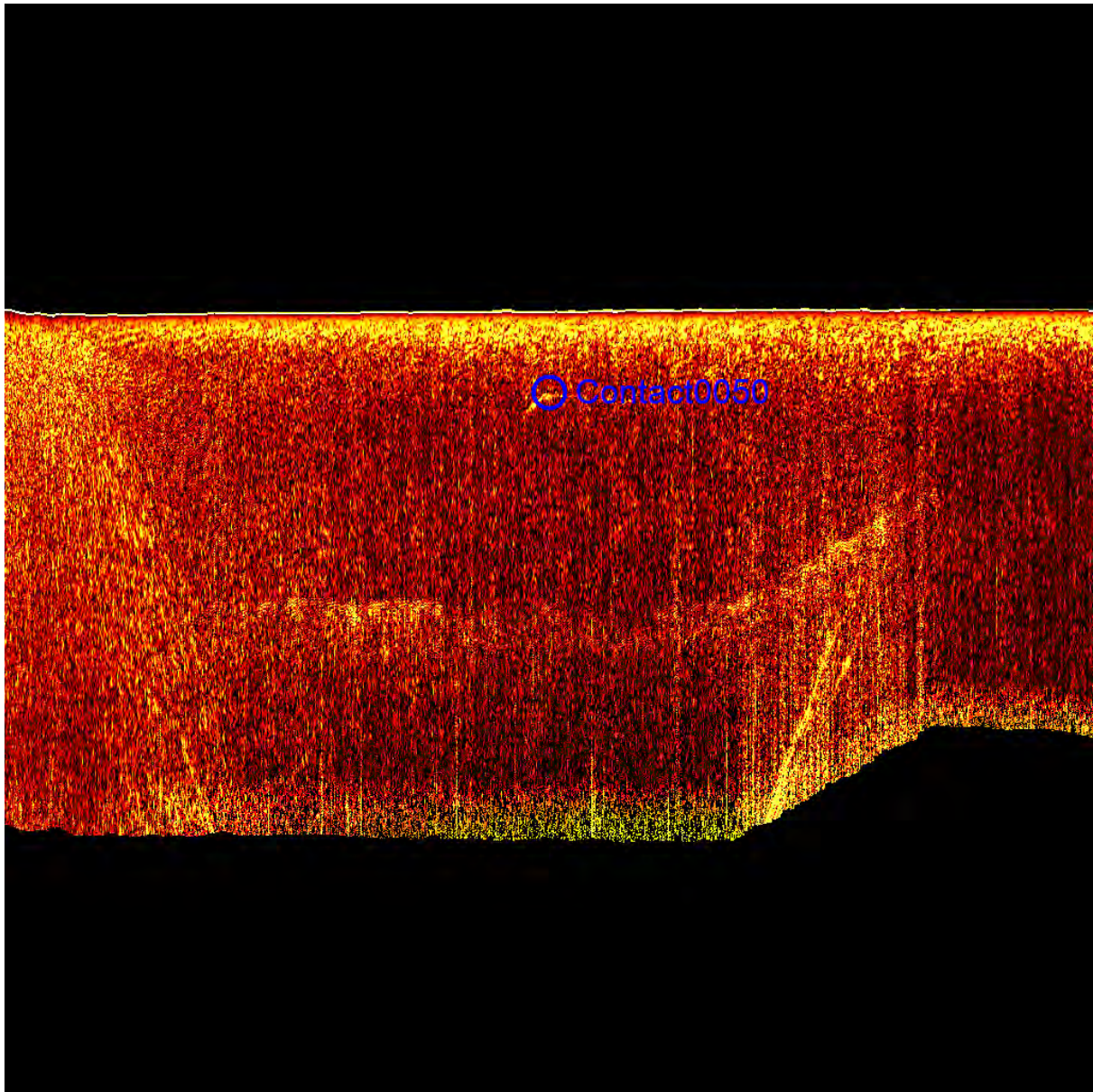
Dimensions and attributes



Contact0049

- Click Position
53.9026497686 -166.4943691357 (WGS84)
(X) 401819.78 (Y) 5973725.16 (Projected Coordinates)
- Map Projection: UTM84-3N
- Acoustic Source File:
C:\WORK\IR_M_2017_DutchHarborGeophysicalSurvey\SONARWIZCHIRP
_DATA\SOURCE\20170423\RM_20170423_DHG.074.jsf
- Range to target: 8.29 Meters
- Fish Height: 5.91 Meters

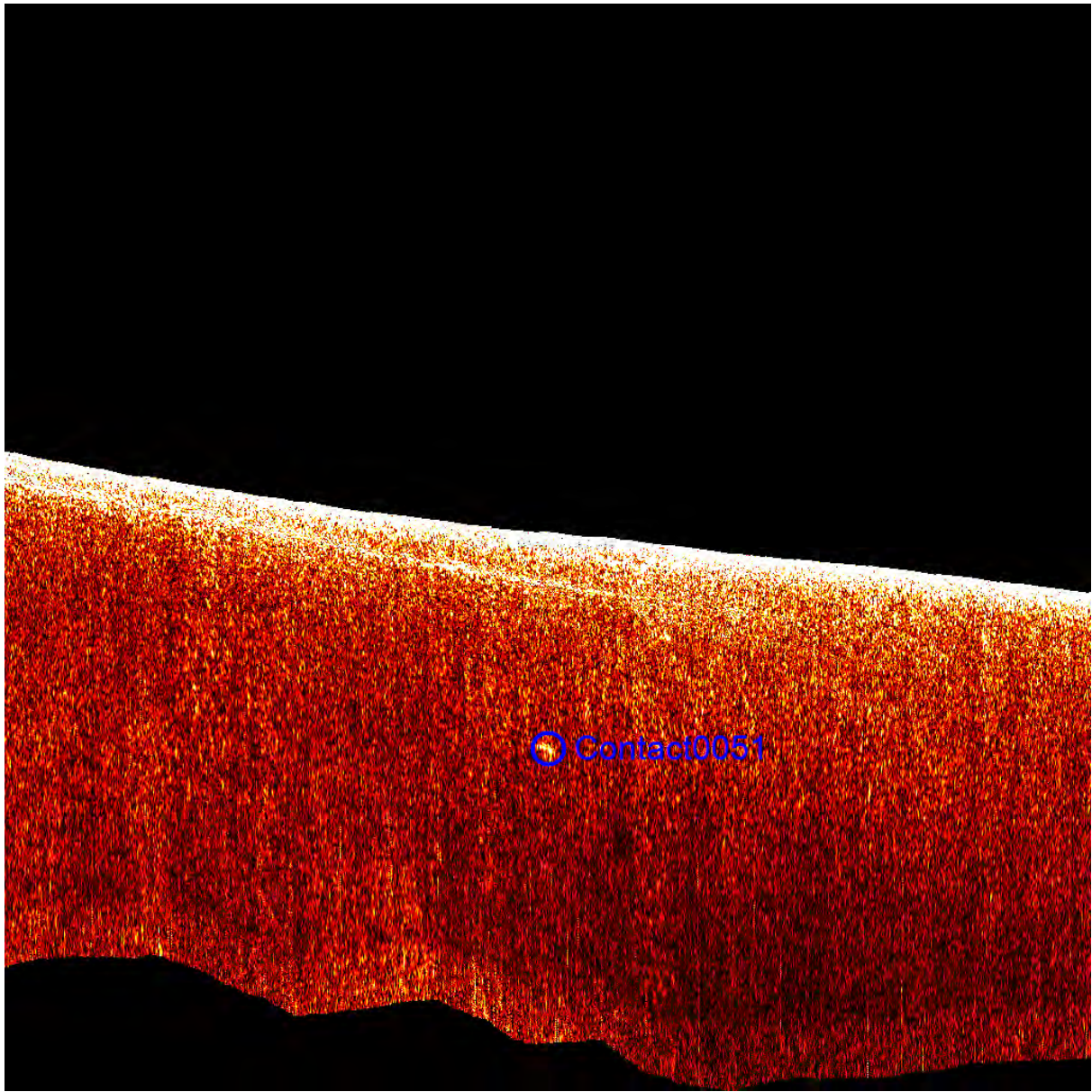
Dimensions and attributes



Contact0050

- Click Position
53.9000961968 -166.4931916373 (WGS84)
(X) 401891.15 (Y) 5973439.45 (Projected Coordinates)
- Map Projection: UTM84-3N
- Acoustic Source File:
C:\WORK\IR_M_2017_DutchHarborGeophysicalSurvey\SONARWIZ\CHIRP_DATA\SOURCE\20170422
IRM_20170422_DHG\IRM_20170422_DHG.015.jsf
- Range to target: 8.29 Meters
- Fish Height: 5.80 Meters

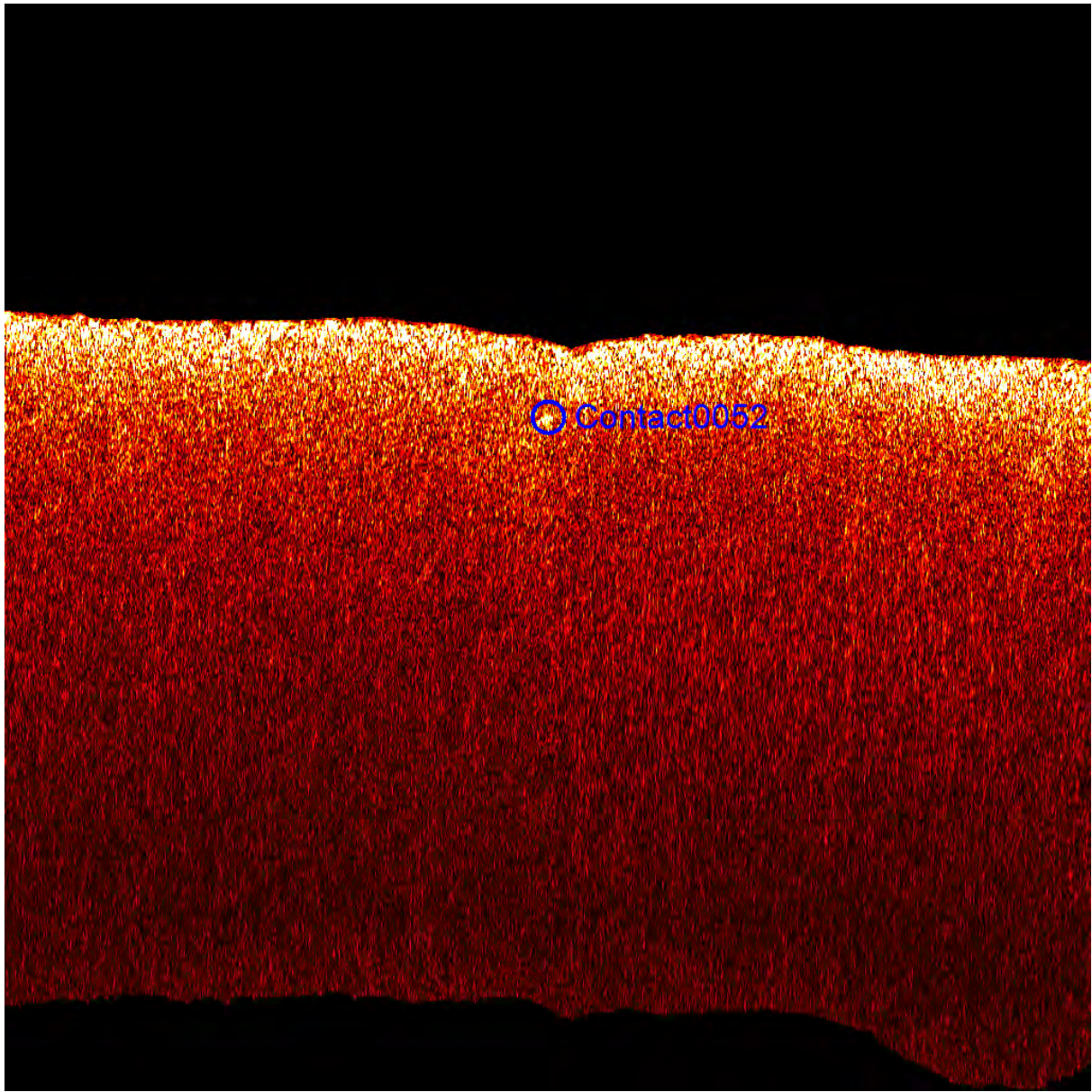
Dimensions and attributes



Contact0051

- Click Position
53.9018482424 -166.4979364045 (WGS84)
(X) 401583.54 (Y) 5973640.94 (Projected Coordinates)
- Map Projection: UTM84-3N
- Acoustic Source File:
C:\WORK\IR_M_2017_DutchHarborGeophysicalSurvey\SONARWIZCHIRP_DATA\SOURCE\20170423\RM_20170423_DHG.104.jsf
- Range to target: 11.73 Meters
- Fish Height: 4.30 Meters

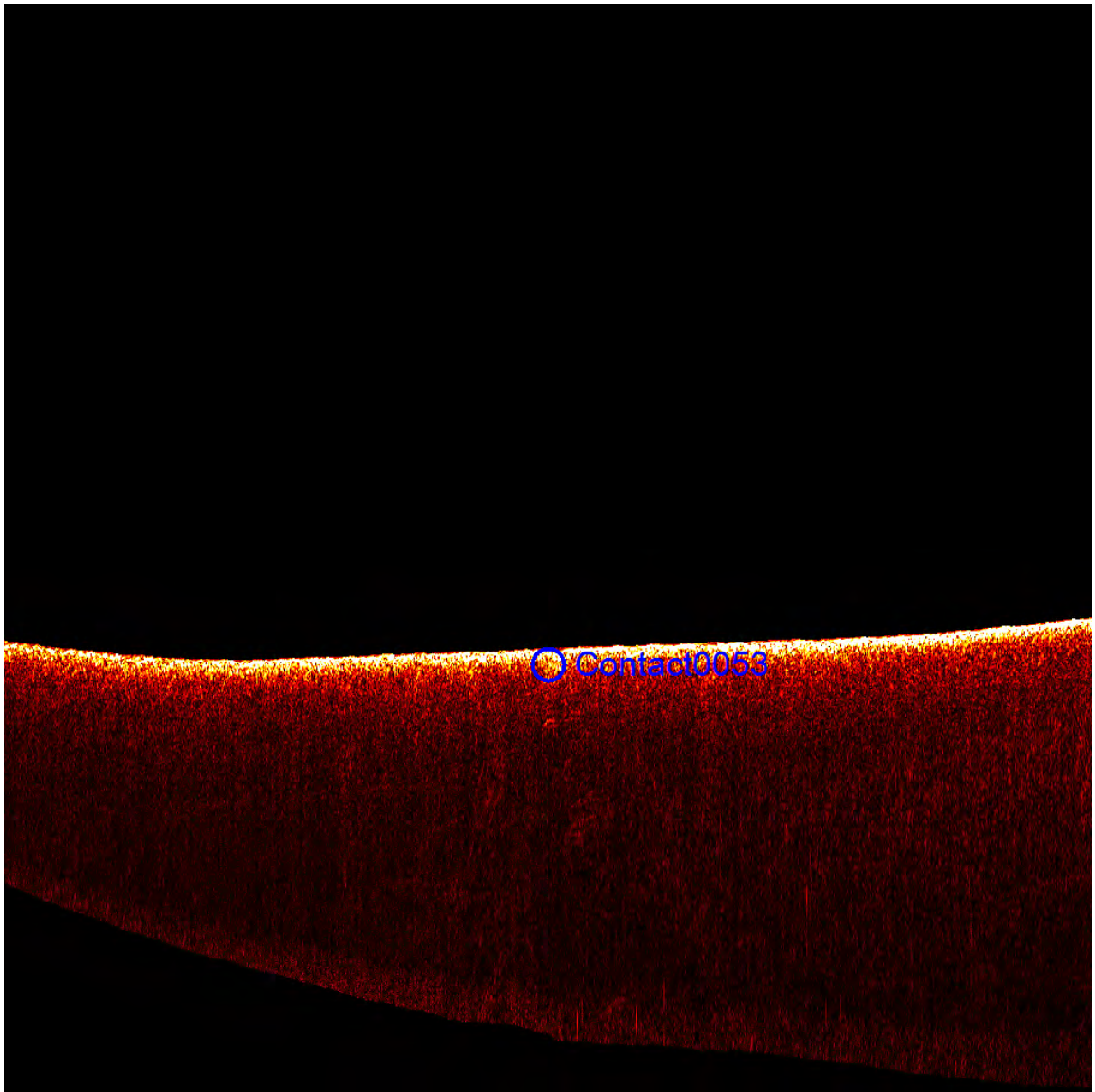
Dimensions and attributes



Contact0052

- Click Position
53.9005416218 -166.4961372969 (WGS84)
(X) 401698.67 (Y) 5973493.09 (Projected Coordinates)
- Map Projection: UTM84-3N
- Acoustic Source File:
C:\WORK\IR_M_2017_DutchHarborGeophysicalSurvey\SONARWIZ\CHIRP_DATA\SOURCE\20170424\RM_20170424_DHG.023.jsf
- Range to target: 8.63 Meters
- Fish Height: 6.93 Meters

Dimensions and attributes

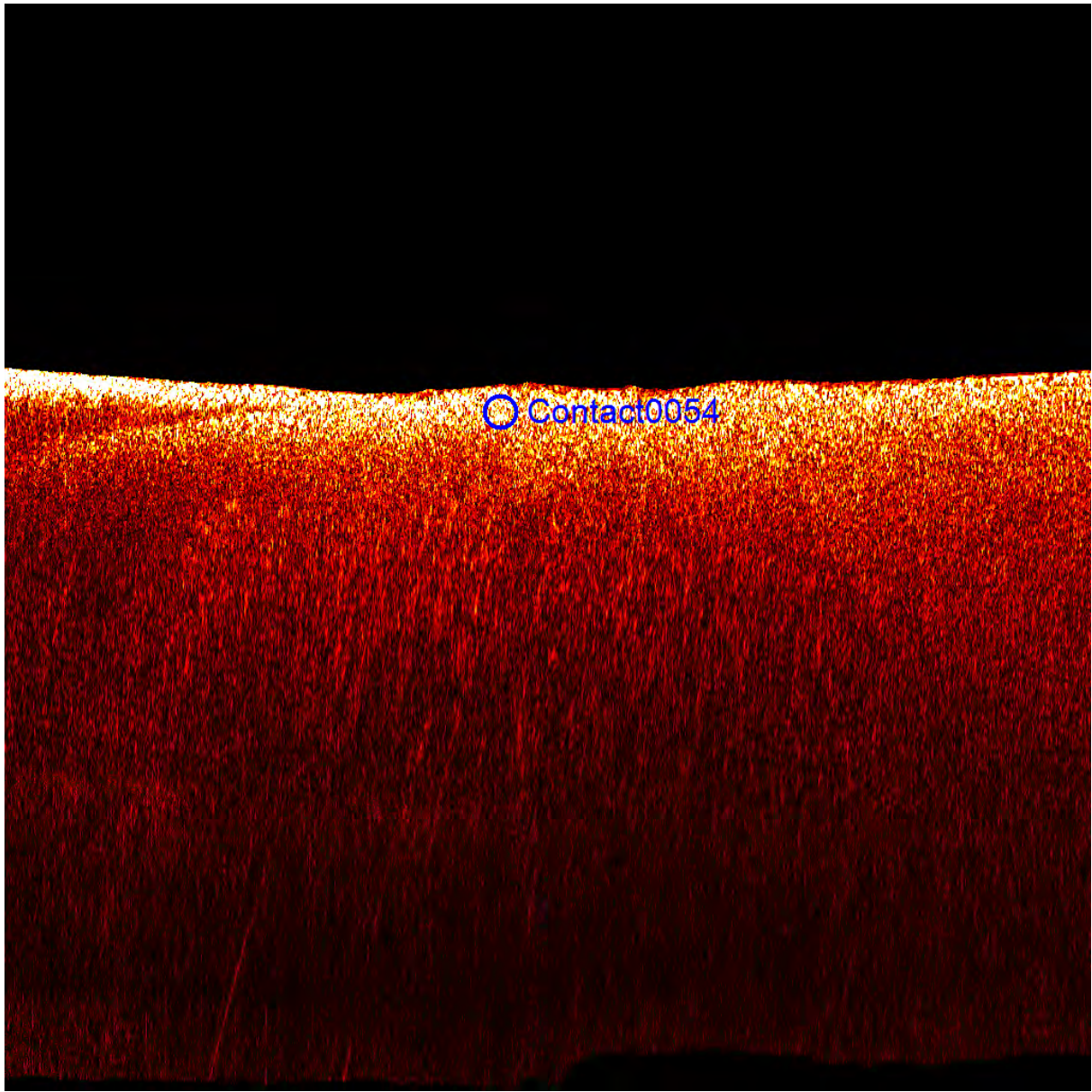


Contact0053

- Click Position
53.9005633128 -166.4975355210 (WGS84)
(X) 401606.86 (Y) 5973497.44 (Projected Coordinates)
- Map Projection: UTM84-3N
- Acoustic Source File:
C:\WORK\IR_M_2017_DutchHarborGeophysicalSurvey\SONARWIZCHIRP_DATA\SOURCE\20170424\RM_20170424_DHG.058.jsf
- Range to target: 8.65 Meters
- Fish Height: 8.06 Meters

Dimensions and attributes


| Dimensions and attributes |
|---------------------------|
| |



Contact0054

- Click Position
53.9002837104 -166.4941179892 (WGS84)
(X) 401830.73 (Y) 5973461.60 (Projected Coordinates)
- Map Projection: UTM84-3N
- Acoustic Source File:
C:\WORK\IR_M_2017_DutchHarborGeophysicalSurvey\SONARWIZ\CHIRP_DATA\SOURCE\20170424\RM_20170424_DHG.046.jsf
- Range to target: 5.15 Meters
- Fish Height: 4.47 Meters

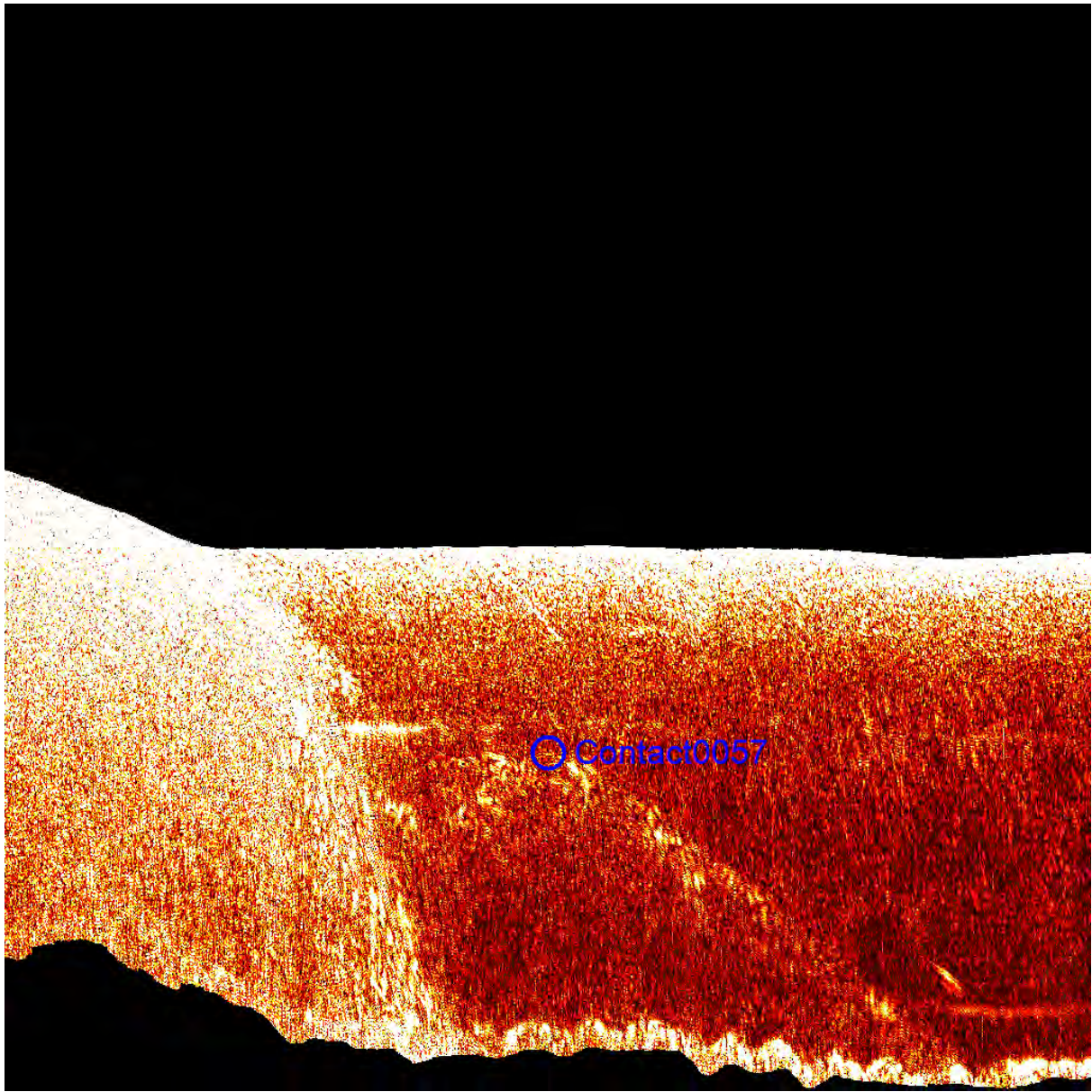
Dimensions and attributes



Contact0055

- Click Position
53.9003664475 -166.4930130968 (WGS84)
(X) 401903.52 (Y) 5973469.27 (Projected Coordinates)
- Map Projection: UTM84-3N
- Acoustic Source File:
C:\WORK\IR_M_2017_DutchHarborGeophysicalSurvey\SONARWIZ\CHIRP_DATA\SOURCE\20170423\RM_20170423_DHG.031.jsf
- Range to target: 15.97 Meters
- Fish Height: 6.11 Meters

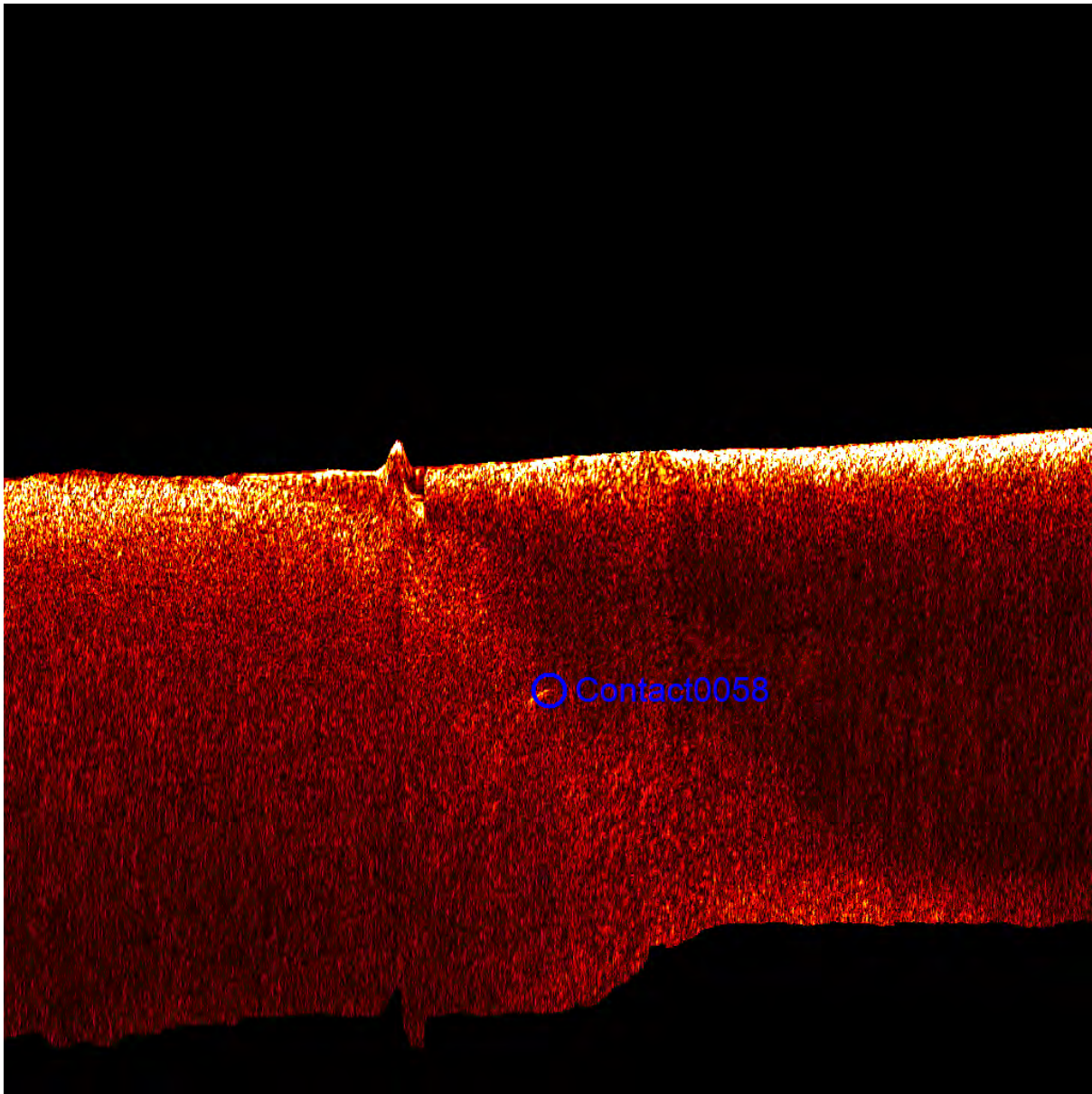
Dimensions and attributes



Contact0057

- Click Position
53.9045900180 -166.4948163987 (WGS84)
(X) 401794.95 (Y) 5973941.63 (Projected Coordinates)
- Map Projection: UTM84-3N
- Acoustic Source File:
C:\WORK\IR_M_2017_DutchHarborGeophysicalSurvey\SONARWIZCHIRP_DATA\SOURCE\20170418\RM_20170417_DGH.016.jsf
- Range to target: 11.80 Meters
- Fish Height: 6.02 Meters

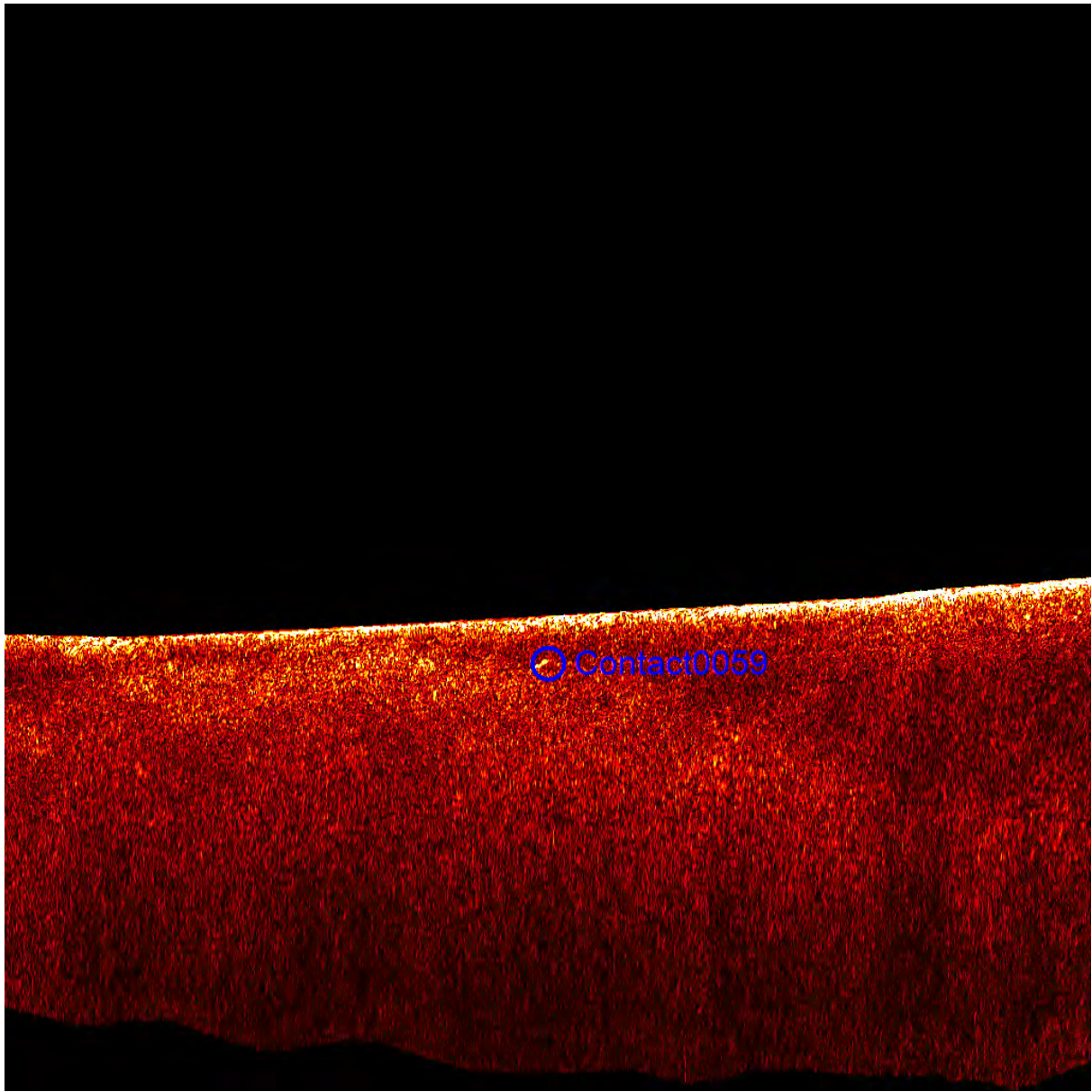
Dimensions and attributes



Contact0058

- Click Position
53.9014418791 -166.4939958385 (WGS84)
(X) 401841.47 (Y) 5973590.27 (Projected Coordinates)
- Map Projection: UTM84-3N
- Acoustic Source File:
C:\WORK\IR_M_2017_DutchHarborGeophysicalSurvey\SONARWIZCHIRP_DATA\SOURCE\20170424\RM_20170424_DHG.049.jsf
- Range to target: 13.84 Meters
- Fish Height: 8.02 Meters

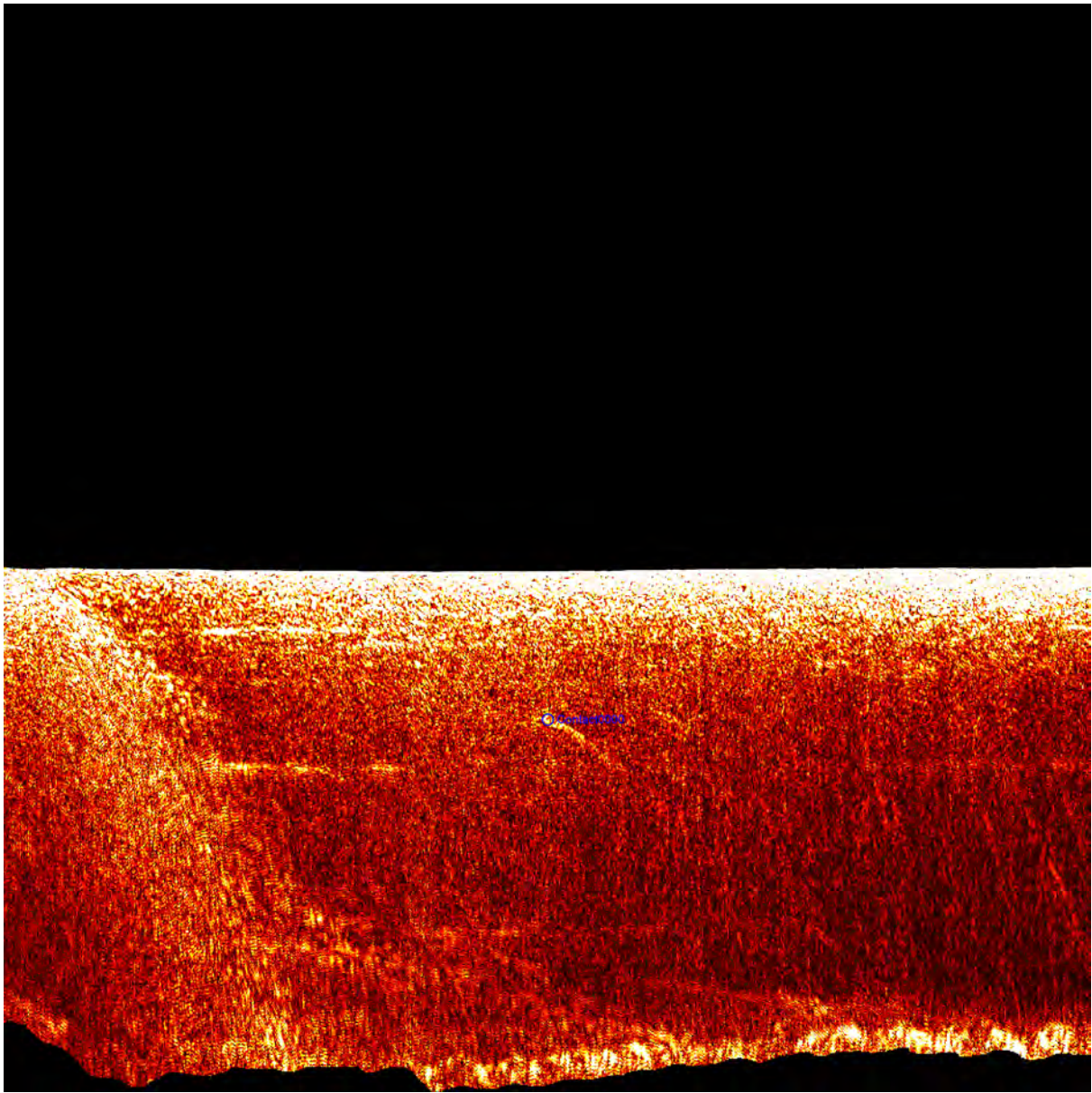
Dimensions and attributes



Contact0059

- Click Position
53.9008191282 -166.4972637811 (WGS84)
(X) 401625.31 (Y) 5973525.52 (Projected Coordinates)
- Map Projection: UTM84-3N
- Acoustic Source File:
C:\WORK\IR_M_2017_DutchHarborGeophysicalSurvey\SONARWIZCHIRP_DATA\SOURCE\20170423\RM_20170423_DHG.106.jsf
- Range to target: 7.05 Meters
- Fish Height: 5.33 Meters

Dimensions and attributes



Contact0000

- Click Position
53.9041490575 -166.4945037541 (WGS84)
(X) 401814.45 (Y) 5973892.14 (Projected Coordinates)
- Map Projection: UTM84-3N
- Acoustic Source File:
C:\WORK\IR_M_2017_DutchHarborGeophysicalSurvey\SONARWIZCHIRP_DATA\SOURCE\20170418\RM_20170417_DGH.010.jsf
- Range to target: 10.30 Meters
- Fish Height: 6.30 Meters

Dimensions and attributes