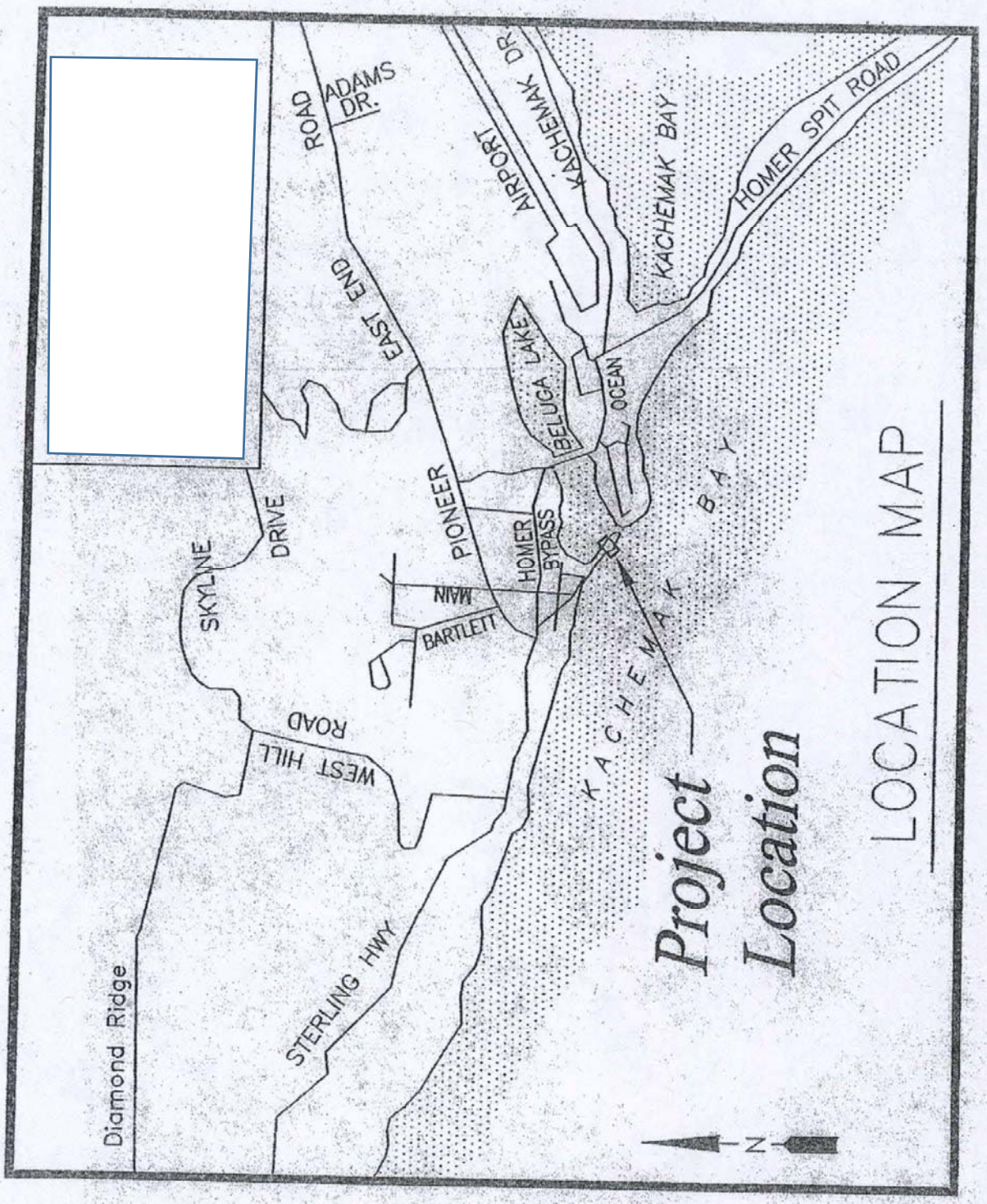
LOCATION MAP
Project Location
KACHEMAK BAY
N
HOMER SPIT ROAD
KACHEMAK BAY
AIRPORT
KACHEMAK DR
ADAMS DR.
ROAD
EAST END
BELUGA LAKE
OCEAN
PIONEER
HOMER BYPASS
MAIN
BARTLETT
SKYLINE
DRIVE
WEST HILL ROAD
STERLING HWY
Diamond Ridge

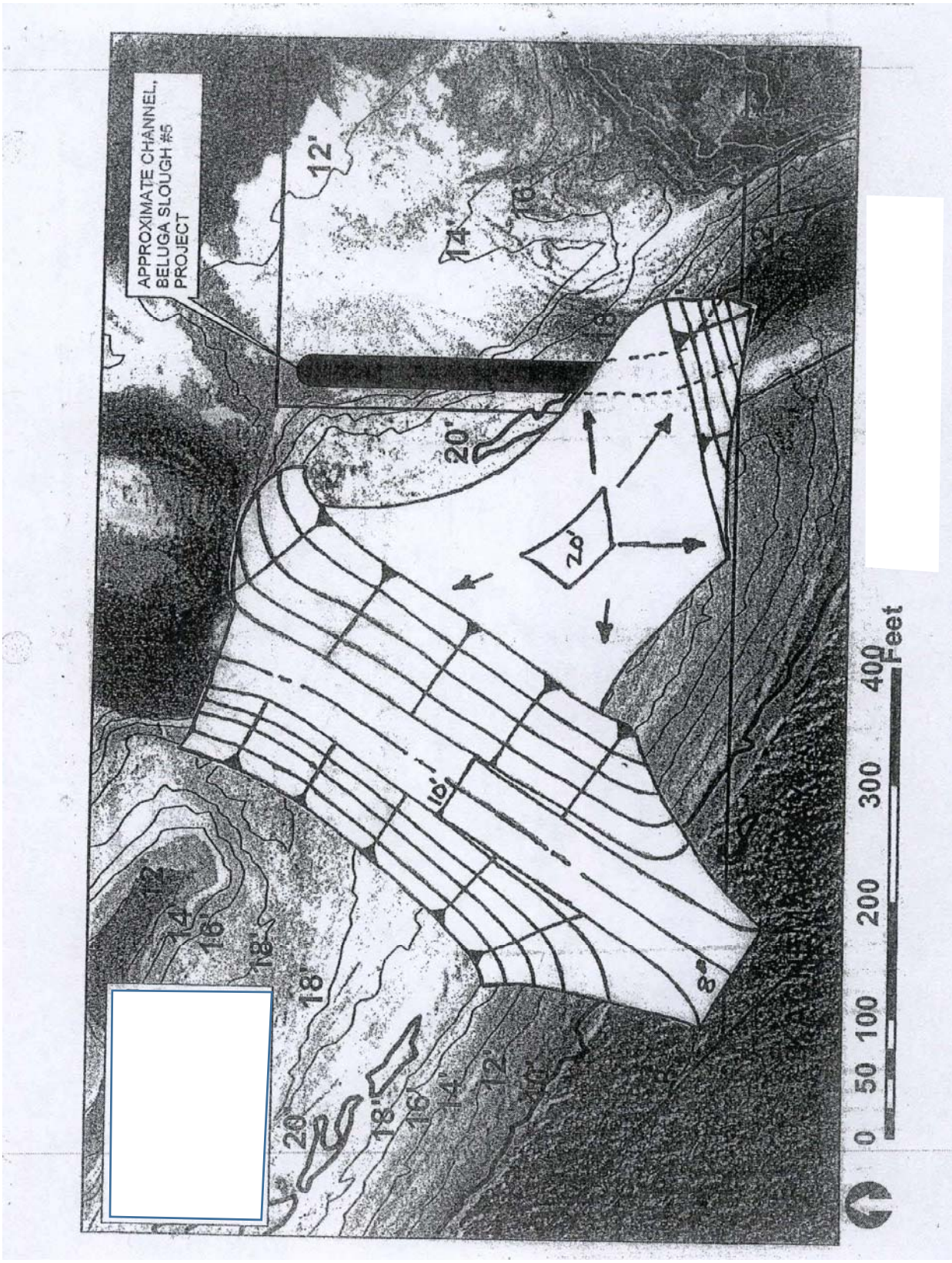
APPROXIMATE CHANNEL, BELUGA SLOUGH #5 PROJECT
12'
14'
16'
18'
20'
0 50 100 200 300 400 Feet

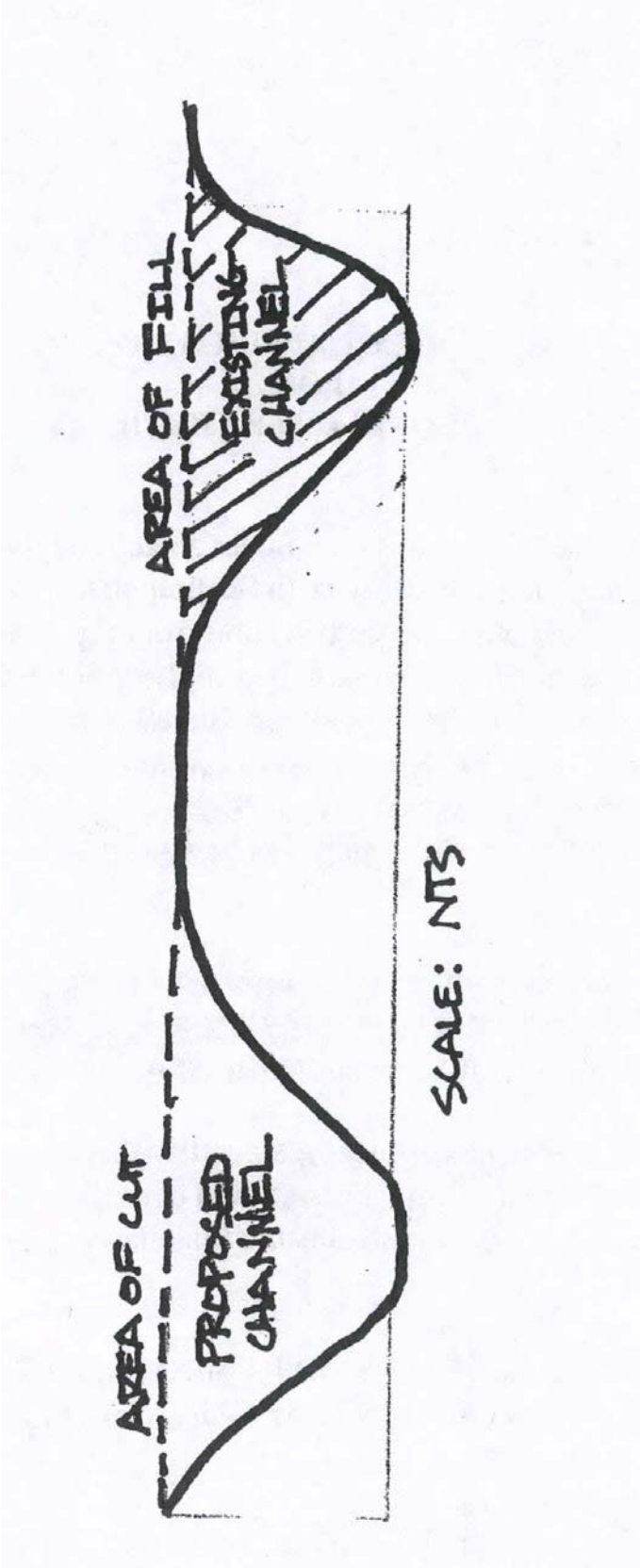
AREA OF CUT
PROPOSED CHANNEL
AREA OF FILL
EXISTING CHANNEL
SCALE: NTS

Google earth
Image © 2015 DigitalGlobe
© 2015 Google
Ocean Drive
Current Channel
BERM
DAM
Proposed Cut
N