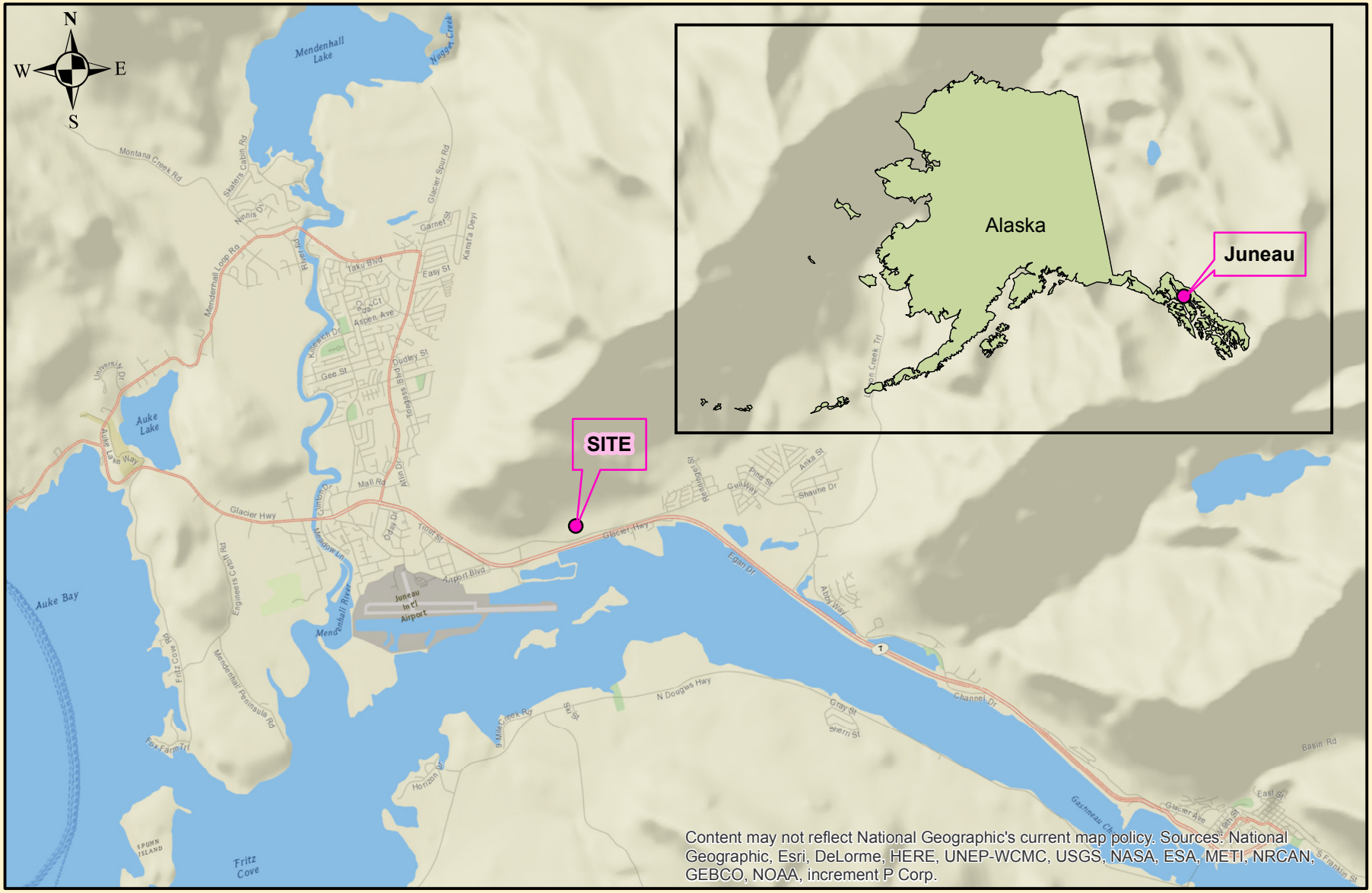

Content may not reflect National Geographic's current map policy. Sources: National Geographic, Esri, DeLorme, HERE, UNEP-WCMC, USGS, NASA, ESA, METI, NRCAN, GEBCO, NOAA, increment P Corp.

Project Location

POA-2016-12, Gastineau Channel
Richard Harris
R.H. Development LLC
Housing Construction

WETLAND FILL - PLAN VIEW

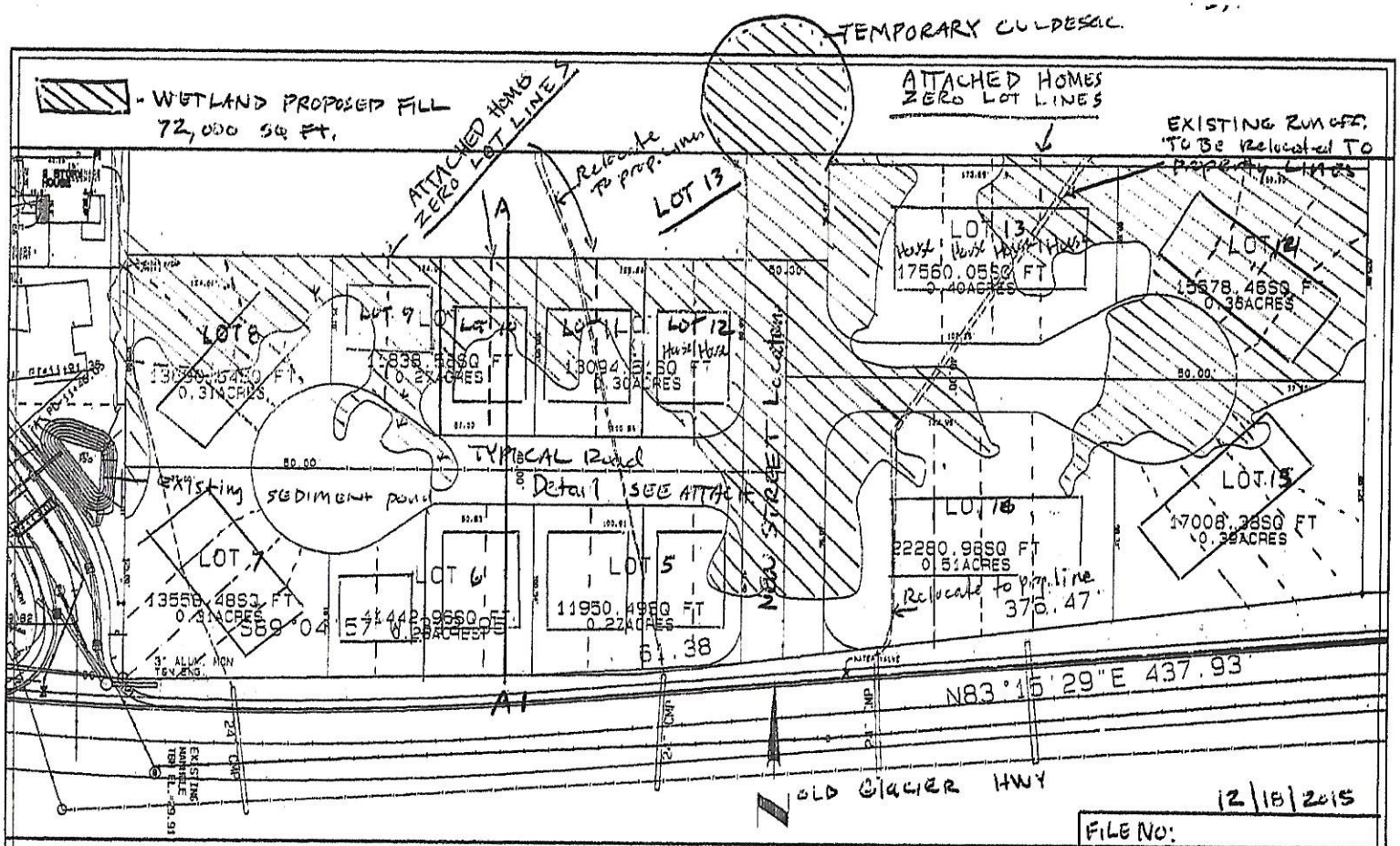

12/18/2015

Juneau, AK. Head weston EGAN Dr., Turn Right onto Glacier Hwy, access RD., Then Left on Glacier Hwy Property is appox 1mile on the Right.

SCALE 1"=50'
0 50 100

FILE NO:

R.H. DEVELOPMENT LLC.

RESIDENTIAL FILL
LAT: 58°21' 33.12"N
LONG: 134°32' 38.64"W

7400 Glacier HWY.
TR.B1 USS NO. 1588
Juneau AK.

RESIDENTIAL WETLAND FILL
CROSS SECTION A – A1

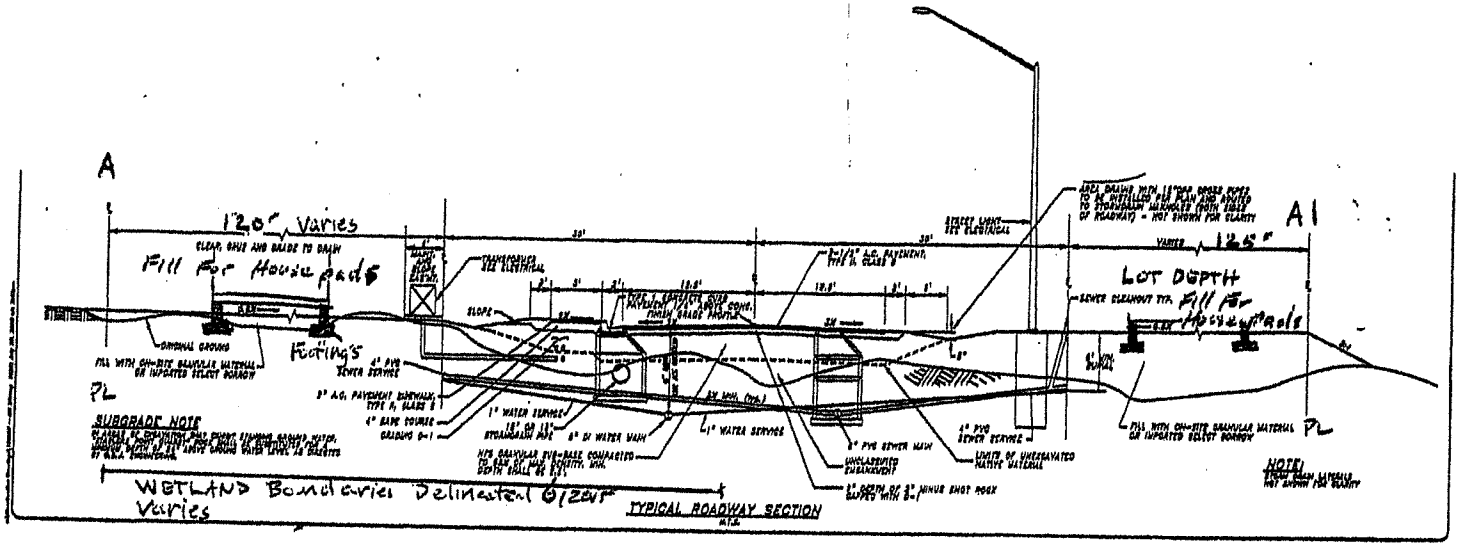

0 5' 10' 20

12/19/2015

FILE NO:
RH DEVELOPMENT
Residential FILL
LAT: 58°21' 33.12" N
LONG: 134° 32' 38.64" W
7400 Glacier Hwy
TR B1 USS NO 1588
Juneau AK

Juneau AK. Head WEST on Egan Dr. Turn right on Glacier Hwy. access RD. Then left on Glacier Hwy. Property is located approx 1 mile on the right side.

VICINITY MAP

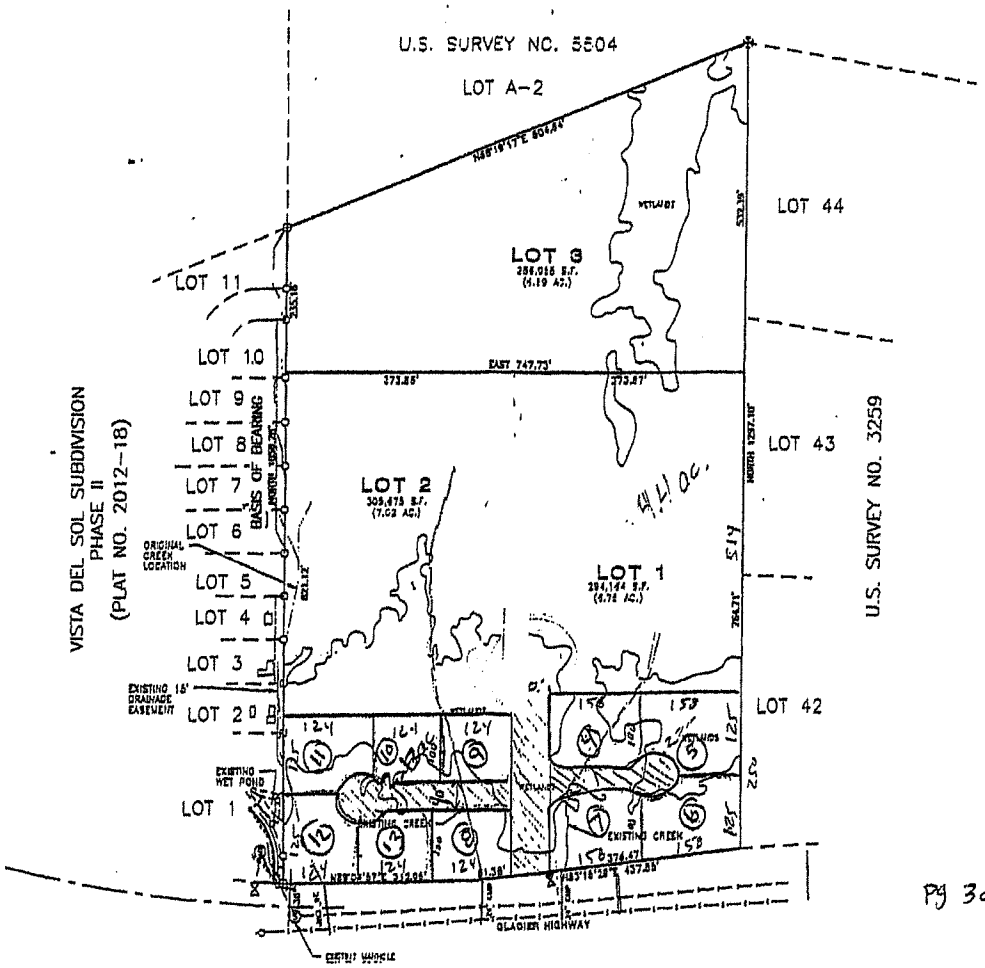

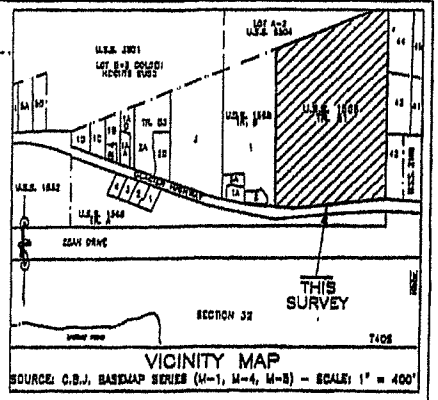

12/18/2015

FILE NO:

RH Development LLC.

Residential Fill

LAT: 58°21' 33.12" N

LONG. 134°32' 38.64" W

7400 Glacier HWY.

TR B1 USS NO. 1588

Juneau AK.

Pg 3 of 3