

Wetland types, Stuart Island, Alaska.

POA-2006-1982-M1, Norton Sound  
 Project: Stuart Island Rock Quarry  
 Applicant: Stebbins Rock Products  
 Location: Lat: 63.5400, Long: -162.3560°  
 VICINITY & WETLANDS MAP  
 5-25-17

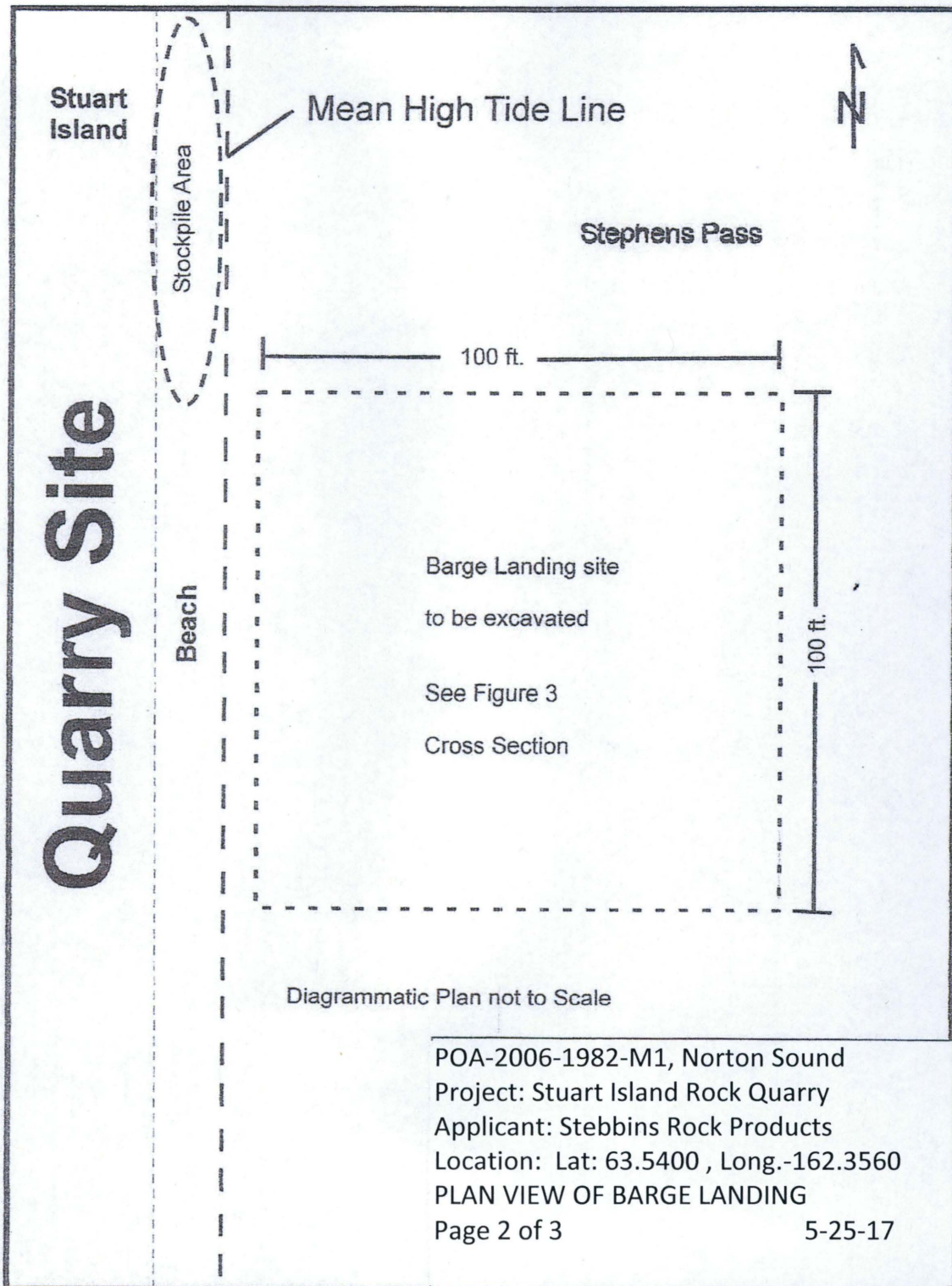


Figure 4. Plan View of Barge Landing site to be excavated adjacent to Stuart Is. rock quarry.

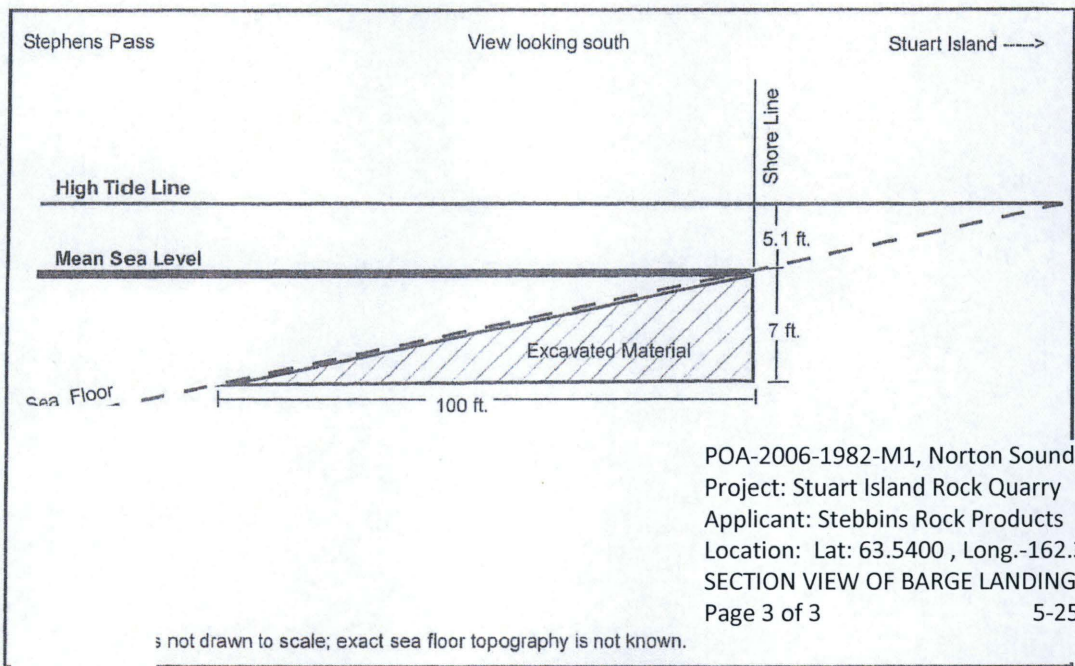



Figure 3 Elevation View of Cross-Section of Barge Landing Excavation on southeast corner of Stuart Island adjacent to proposed rock quarry.



STUART ISLAND QUARRY  
↓  
BARGE LANDING

2015-09-30 17.11.36.jpg, 9/30/2015 17:11:36

Nikon COOLPIX AW120 , 1/1250s, f/4.1, 4608 x 3456

White Balance: Auto, 0, Scene Mode: Auto

Metering: Matrix, Exposure Comp.: 0EV

Focal Length: 4.3mm, Focus Mode: AF-S, ISO Sensitivity: Auto (ISO 125)

Latitude: N 63°32.406' (63°32'24.4"), Longitude: W 162°21.359' (162°21'21.5"), Altitude (Barometer): -25.00m



STUART ISLAND  
ARMOR ROCK

2015-09-30 16.30.37.jpg, 9/30/2015 16:30:37

Nikon COOLPIX AW120 , 1/500s, f/2.8, 4608 x 3456

White Balance: Auto, 0, Scene Mode: Auto

Metering: Matrix, Exposure Comp.: 0EV

Focal Length: 4.3mm, Focus Mode: AF-S, ISO Sensitivity: Auto (ISO 125)

Latitude: N 63°32.397' (63°32'23.8"), Longitude: W 162°21.406' (162°21'24.3"), Altitude (Barometer): -16.00m

**U.S. ARMY CORPS OF ENGINEERS  
APPLICATION FOR DEPARTMENT OF THE ARMY PERMIT**  
33 CFR 325. The proponent agency is CECW-CO-R.

Form Approved -  
OMB No. 0710-0003  
Expires: 31-AUGUST-2013

Public reporting for this collection of information is estimated to average 11 hours per response, including the time for reviewing instructions, searching existing data sources, gathering and maintaining the data needed, and completing and reviewing the collection of information. Send comments regarding this burden estimate or any other aspect of the collection of information, including suggestions for reducing this burden, to Department of Defense, Washington Headquarters, Executive Services and Communications Directorate, Information Management Division and to the Office of Management and Budget, Paperwork Reduction Project (0710-0003). Respondents should be aware that notwithstanding any other provision of law, no person shall be subject to any penalty for failing to comply with a collection of information if it does not display a currently valid OMB control number. Please DO NOT RETURN your form to either of those addresses. Completed applications must be submitted to the District Engineer having jurisdiction over the location of the proposed activity.

**PRIVACY ACT STATEMENT**

Authorities: Rivers and Harbors Act, Section 10, 33 USC 403; Clean Water Act, Section 404, 33 USC 1344; Marine Protection, Research, and Sanctuaries Act, Section 103, 33 USC 1413; Regulatory Programs of the Corps of Engineers; Final Rule 33 CFR 320-332. Principal Purpose: Information provided on this form will be used in evaluating the application for a permit. Routine Uses: This information may be shared with the Department of Justice and other federal, state, and local government agencies, and the public and may be made available as part of a public notice as required by Federal law. Submission of requested information is voluntary, however, if information is not provided the permit application cannot be evaluated nor can a permit be issued. One set of original drawings or good reproducible copies which show the location and character of the proposed activity must be attached to this application (see sample drawings and/or instructions) and be submitted to the District Engineer having jurisdiction over the location of the proposed activity. An application that is not completed in full will be returned.

**(ITEMS 1 THRU 4 TO BE FILLED BY THE CORPS)**

1. APPLICATION NO. 2006-1982-M2	2. FIELD OFFICE CODE CEPOA-RD-N	3. DATE RECEIVED 02-25-2017	4. DATE APPLICATION COMPLETE 05-23-2017
------------------------------------	------------------------------------	--------------------------------	--

**(ITEMS BELOW TO BE FILLED BY APPLICANT)**

5. APPLICANT'S NAME First - Wilfred Middle - Last - Katcheak Company - COO, Stebbins Rock Products E-mail Address - stebbinsnativecorporation@hotmail.com	8. AUTHORIZED AGENT'S NAME AND TITLE (agent is not required) First - Keith Middle - E Company - E-mail Address - goldak49@gmail.com
6. APPLICANT'S ADDRESS: Address- P.O. Box 71110 City - Stebbins State - Ak Zip - 99671 Country - USA	9. AGENT'S ADDRESS: Address- 3060 Admiralty Bay Dr City - Anchorage State - Ak Zip - 99515 Country - USA-
7. APPLICANT'S PHONE NOS. w/AREA CODE a. Residence b. Business c. Fax 907-934-3074	10. AGENTS PHONE NOS. w/AREA CODE a. Residence b. Business c. Fax 907-245-4501 907-245-4503



**STATEMENT OF AUTHORIZATION**

11. I hereby authorize, Keith E. Tryck to act in my behalf as my agent in the processing of this application and to furnish, upon request, supplemental information in support of this permit application.

*[Signature]* 8/26/2016  
SIGNATURE OF APPLICANT DATE

**NAME, LOCATION, AND DESCRIPTION OF PROJECT OR ACTIVITY**

12. PROJECT NAME OR TITLE (see instructions) Stuart Island Rock Quarry and Barge Landing	
13. NAME OF WATERBODY, IF KNOWN (if applicable) Stebbins Pass, Norton Sound	14. PROJECT STREET ADDRESS (if applicable) Address 2.5 miles North West of City - Stebbins State- Alaska Zip- 99671
15. LOCATION OF PROJECT Latitude: +N 63.5400 degrees Longitude: +W 162.3560 degrees	
16. OTHER LOCATION DESCRIPTIONS, IF KNOWN (see instructions) State Tax Parcel ID N/A Municipality N/A Section - 33 Township - T22S Range - R19W	

17. DIRECTIONS TO THE SITE

Begin at the Community of Stebbins, travel by water or air north westerly 2.5 miles across Stephens Pass to the Stuart Island Quarry location on the south east shore of Stuart Island.

18. Nature of Activity (Description of project, include all features)

Activities will be those of a rock quarry and barge landing on Stuart Island, where Stebbins Rock Products, a subsidiary of Stebbins Native Corporation, will produce and export rock products, specifically high quality armor rock. The features of these activities will be:

1. Prepare a temporary barge landing for mobilization of heavy equipment to quarry site;
2. Drill, blast, sort, screen and crush rock as necessary to make rock products, specifically high quality armor rock;
3. Transport, stockpile and store rock products as may be necessary;
4. load rocks to barges over temporary ramp to be removed on job completion;
5. Heavy Equipment to be used: Cat 345 & 320 excavators, Cat D9H dozer, Terex T40 and Volvo A25B rock trucks, Volvo L120 and John Deere 644 loaders, additional equipment, screen plant, crusher as jobs may require.

19. Project Purpose (Describe the reason or purpose of the project, see instructions)

The project purpose is to provide rock products for Bering Sea projects, where there is an ongoing need for durable armor rock. Tests indicate a substantial resource of easily accessible high quality armor rock is available on property owned by SNC/SRP on Stuart Island. The quarry was permitted through 2013, though not utilized. Now with a successful operating arm, opening Stuart Island will make it possible for SRP to expand, grow and be more competitive.

The Stuart Island Quarry will provide jobs and economic opportunity to members of the Stebbins Community, SRP shareholders and the Bering Sea community at large. SRP subsidiary Tapraq LLC, in its third year of operations, currently operates the Stephens Hill Quarry. The expansion to Stuart Island is a part of SRP's Development Plan.

**USE BLOCKS 20-23 IF DREDGED AND/OR FILL MATERIAL IS TO BE DISCHARGED**

20. Reason(s) for Discharge

Dredge or Fill material will not be discharged

21. Type(s) of Material Being Discharged and the Amount of Each Type in Cubic Yards:

Type Amount in Cubic Yards	Type Amount in Cubic Yards	Type Amount in Cubic Yards
N/A	N/A	N/A

22. Surface Area in Acres of Wetlands or Other Waters Filled (see instructions)

Acres N/A  
or  
Linear Feet N/A

23. Description of Avoidance, Minimization, and Compensation (see instructions)

N/A

24. Is Any Portion of the Work Already Complete?  Yes  No IF YES, DESCRIBE THE COMPLETED WORK

25. Addresses of Adjoining Property Owners, Lessees, Etc., Whose Property Adjoins the Waterbody (if more than can be entered here, please attach a supplemental list).

a. Address- NA--no adjoining properties

City - State - Zip -

b. Address-

City - State - Zip -

c. Address-

City - State - Zip -

d. Address-

City - State - Zip -

e. Address-

City - State - Zip -

26. List of Other Certificates or Approvals/Denials received from other Federal, State, or Local Agencies for Work Described in This Application.

AGENCY	TYPE APPROVAL*	IDENTIFICATION NUMBER	DATE APPLIED	DATE APPROVED	DATE DENIED
USACE	quarry, barge landing	POA-2006-1982-1		June 5, 2008	expired 2013
Alaska DNR	LUP, tidal dredging	LAS 26666		May 12, 2008	expired 2013
Alaska DNR	CPQ&Cert. Statement		January 1, 2008	N/A	

\* Would include but is not restricted to zoning, building, and flood plain permits

27. Application is hereby made for permit or permits to authorize the work described in this application. I certify that this information in this application is complete and accurate. I further certify that I possess the authority to undertake the work described herein or am acting as the duly authorized agent of the applicant.

SIGNATURE OF APPLICANT

DATE

*Keth Tryde* 8/26/16  
SIGNATURE OF AGENT DATE

The Application must be signed by the person who desires to undertake the proposed activity (applicant) or it may be signed by a duly authorized agent if the statement in block 11 has been filled out and signed.

18 U.S.C. Section 1001 provides that: Whoever, in any manner within the jurisdiction of any department or agency of the United States knowingly and willfully falsifies, conceals, or covers up any trick, scheme, or disguises a material fact or makes any false, fictitious or fraudulent statements or representations or makes or uses any false writing or document knowing same to contain any false, fictitious or fraudulent statements or entry, shall be fined not more than \$10,000 or imprisoned not more than five years or both.