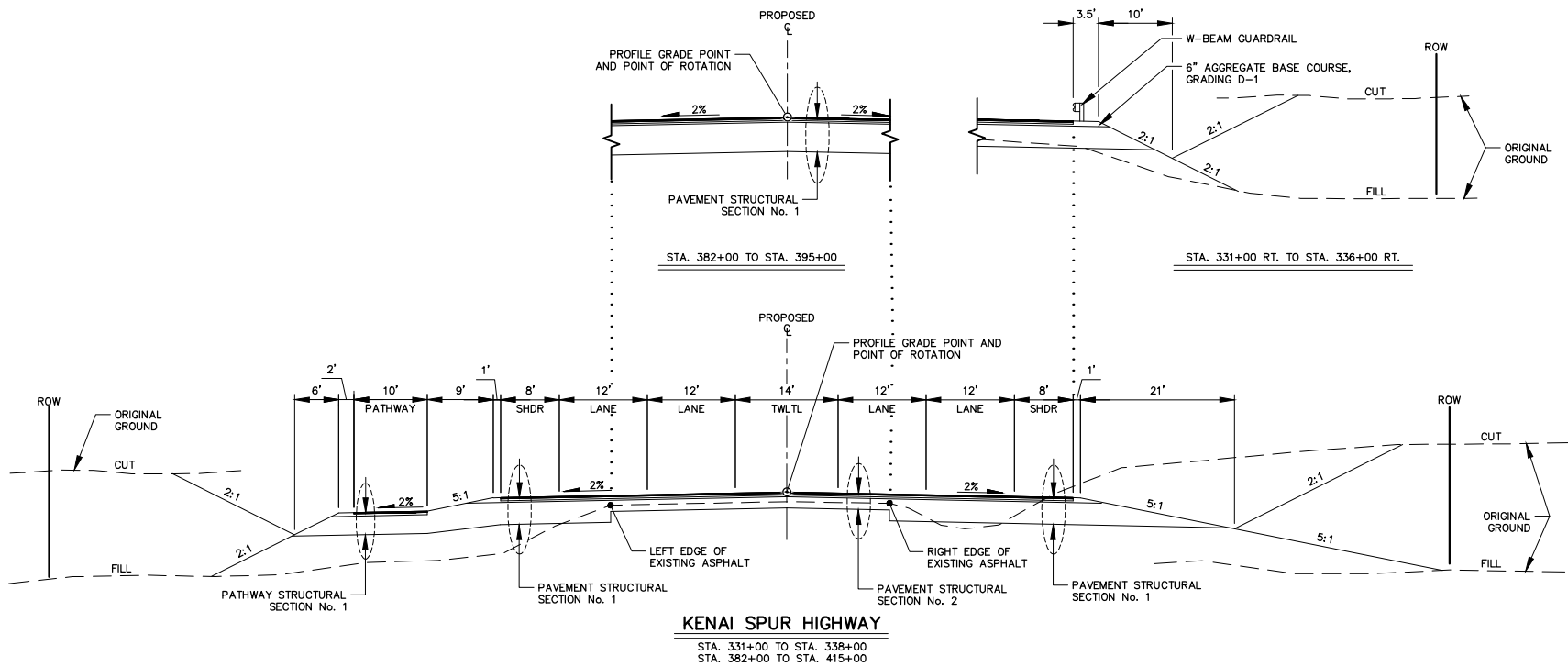


ALASKA DEPARTMENT OF TRANSPORTATION & PUBLIC FACILITIES  
 FILE NO: **POA-2012-863**

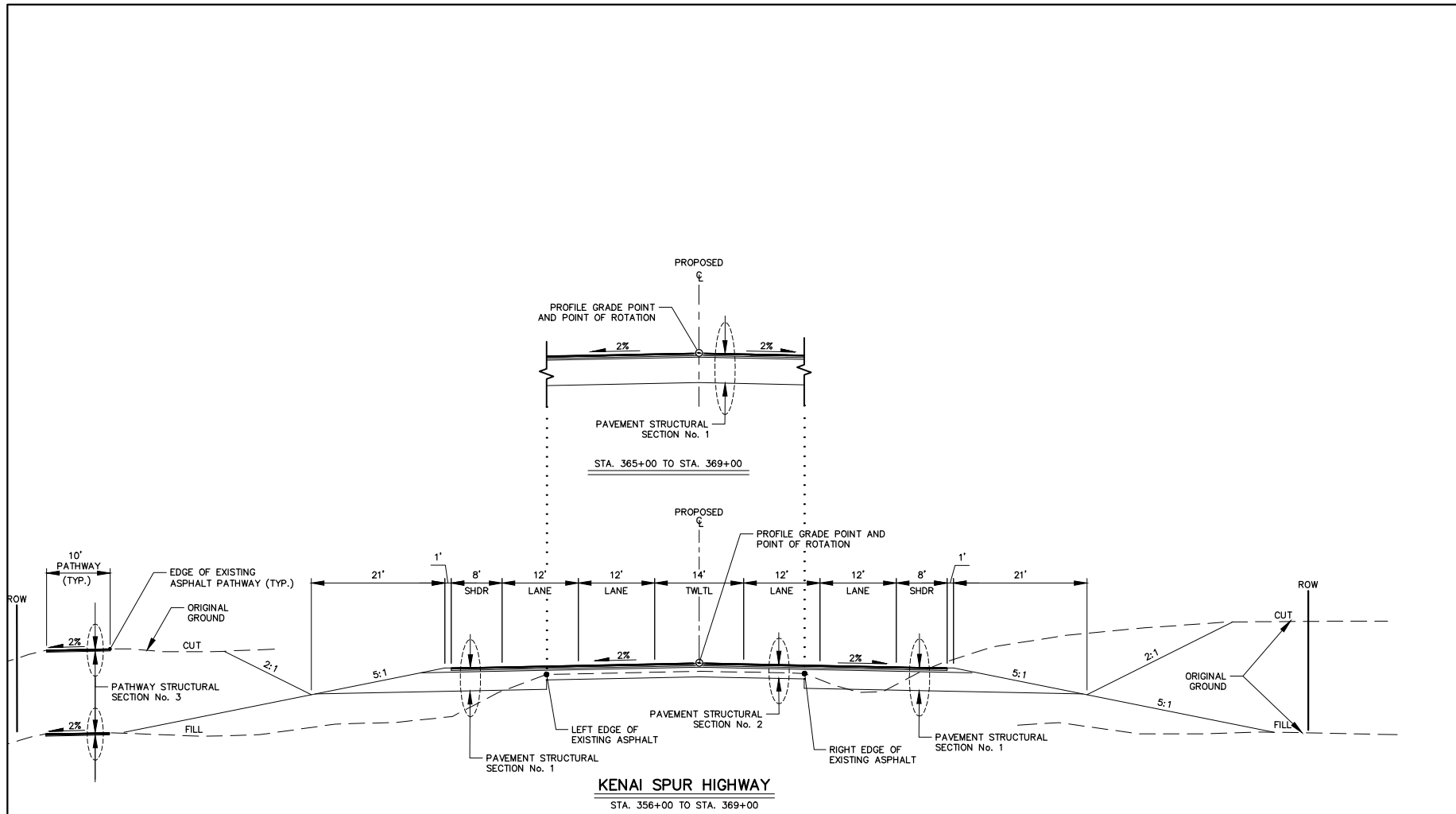
WATERWAY: BEAVER CREEK AND UNNAMED STREAM 4  
 PROPOSED ACTIVITY: LINEAR TRANSPORTATION PROJECT

SEC. 35,T,6N,R,11W: SEC 6,T,5N,R,10W: SEWARD MERIDIAN  
 LAT: 60.5499 N LONG: 151.1039 W

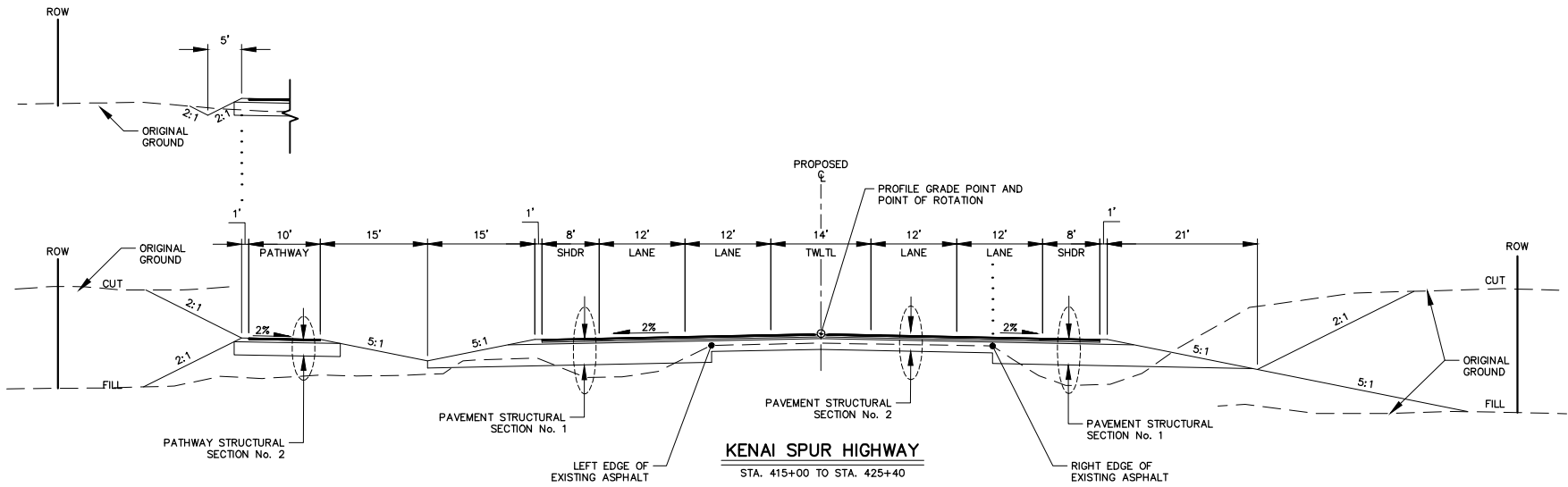
KENAI SPUR HWY REHABILITATION PHASE I – VICINITY MAP  
 DATE: 2/1/2017



ALASKA DEPARTMENT OF TRANSPORTATION & PUBLIC FACILITIES  
 FILE NO.: **POA-2012-863**  
 WATERWAY: BEAVER CREEK AND UNNAMED STREAM 4  
 PROPOSED ACTIVITY: LINEAR TRANSPORTATION PROJECT  
 -  
 SEC. 35,T,6N,R,11W: SEC 6,T,5N,R,10W: SEWARD MERIDIAN  
 LAT: 60.5499 N LONG: 151.1039 W  
 KENAI SPUR HWY REHABILITATION PHASE I – TYP. SECTIONS  
 DATE: 2/1/2017 FIG 2 OF 11

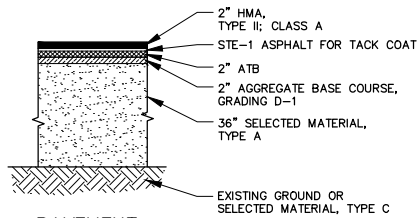


ALASKA DEPARTMENT OF TRANSPORTATION & PUBLIC FACILITIES  
 FILE NO.: **POA-2012-863**  
 WATERWAY: BEAVER CREEK AND UNNAMED STREAM 4  
 PROPOSED ACTIVITY: LINEAR TRANSPORTATION PROJECT  
 -  
 SEC. 35,T,6N,R,11W: SEC 6,T,5N,R,10W: SEWARD MERIDIAN  
 LAT: 60.5499 N LONG: 151.1039 W  
 KENAI SPUR HWY REHABILITATION PHASE I – TYP. SECTIONS  
 DATE: 2/1/2017 FIG 3 OF 11

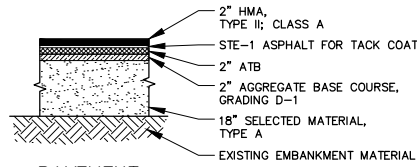


**KENAI SPUR HIGHWAY**  
 STA. 415+00 TO STA. 425+40

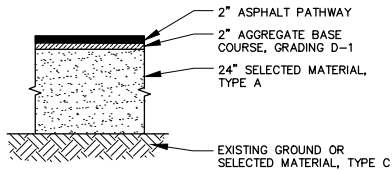
ALASKA DEPARTMENT OF TRANSPORTATION & PUBLIC FACILITIES  
 FILE NO.: **POA-2012-863**  
 WATERWAY: BEAVER CREEK AND UNNAMED STREAM 4  
 PROPOSED ACTIVITY: LINEAR TRANSPORTATION PROJECT  
 -  
 SEC. 35,T,6N,R,11W: SEC 6,T,5N,R,10W: SEWARD MERIDIAN  
 LAT: 60.5499 N LONG: 151.1039 W  
 KENAI SPUR HWY REHABILITATION PHASE I – TYP. SECTIONS  
 DATE: 2/1/2017 FIG 4 OF 11



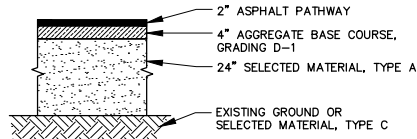
**PAVEMENT  
 STRUCTURAL SECTION No. 1**  
 N.T.S.



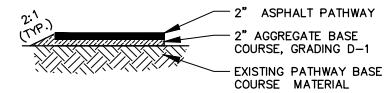
**PAVEMENT  
 STRUCTURAL SECTION No. 2**  
 N.T.S.



**PATHWAY  
 STRUCTURAL SECTION No. 1**  
 N.T.S.

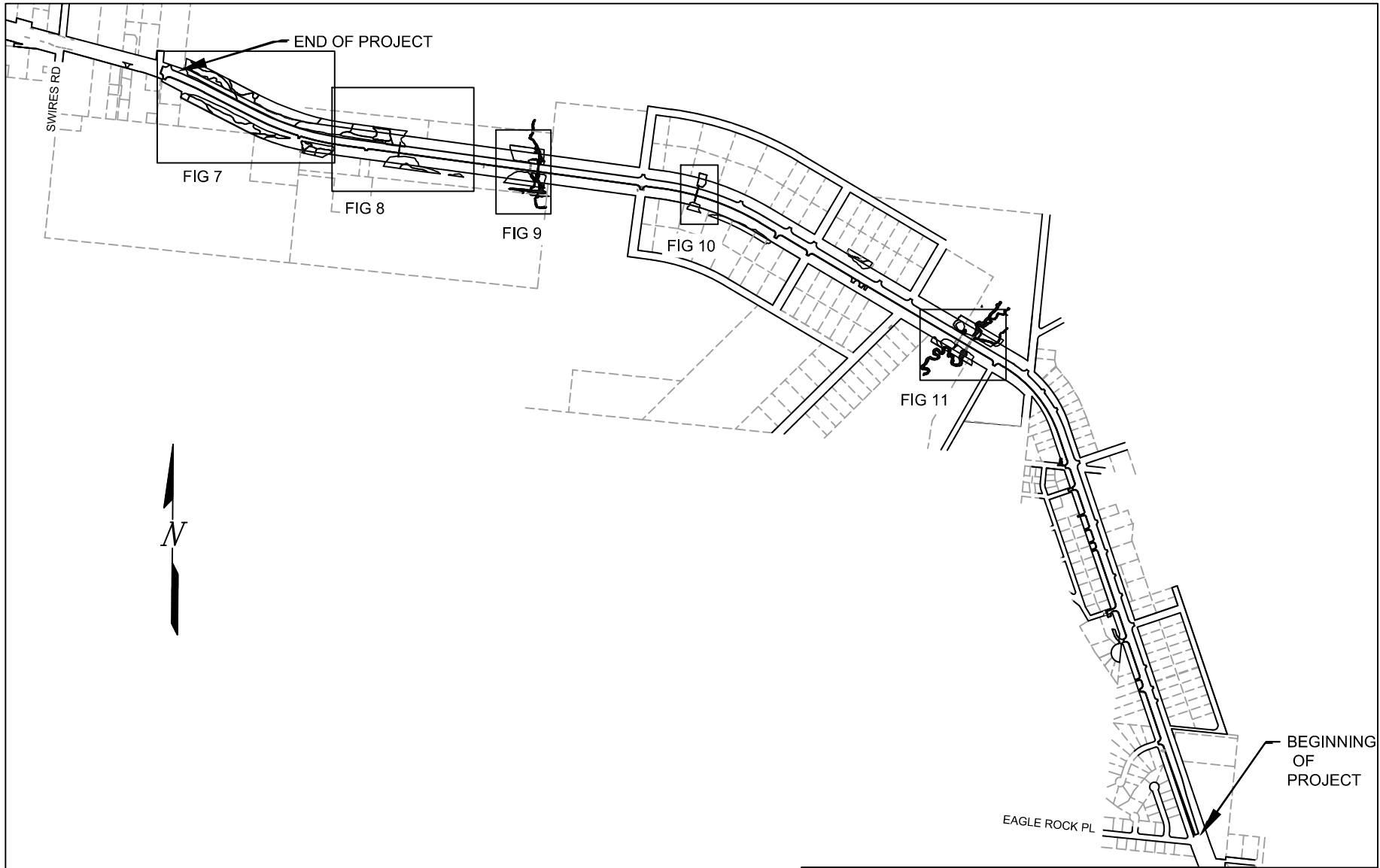


**PATHWAY  
 STRUCTURAL SECTION No. 2**  
 N.T.S.

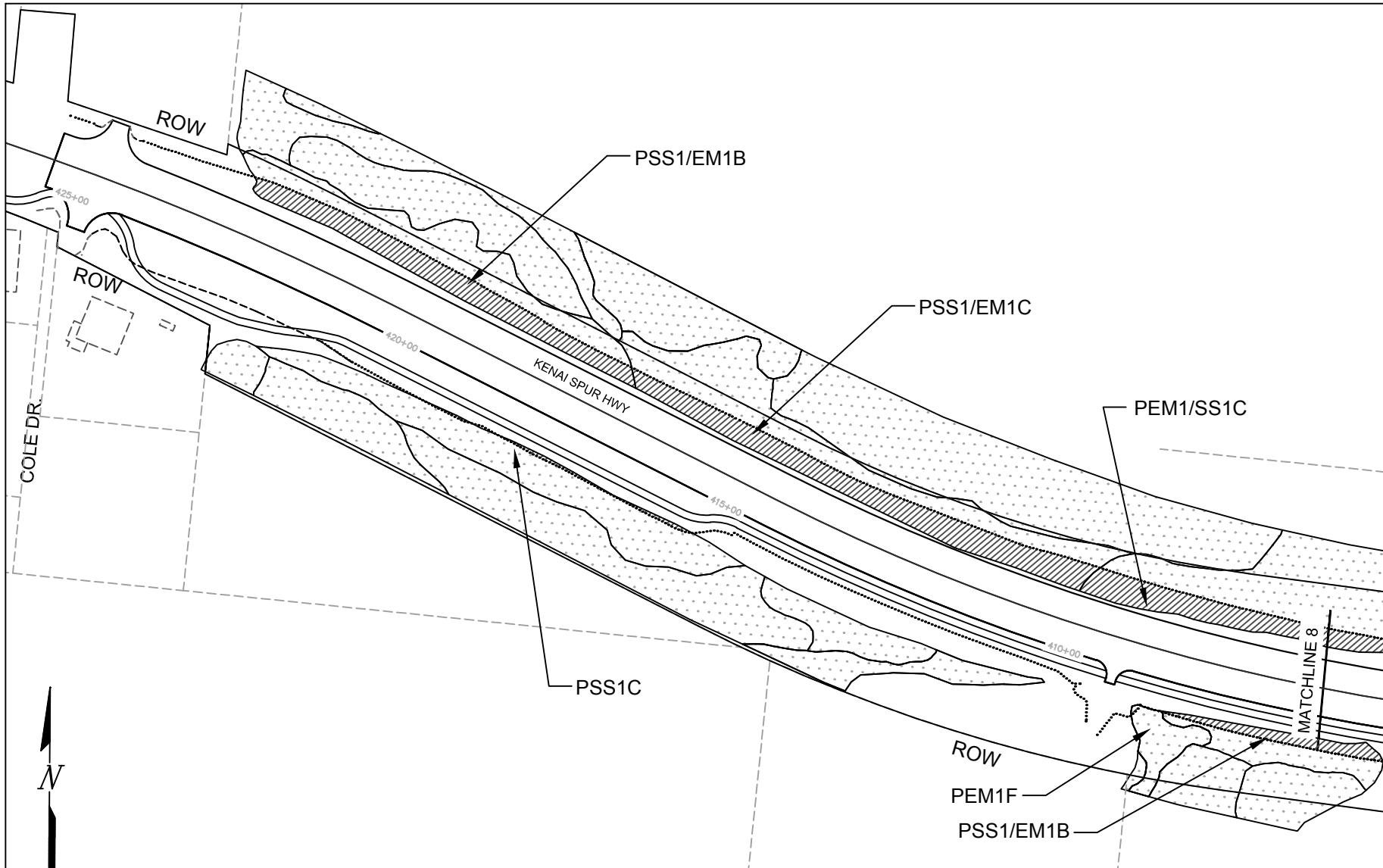


**PATHWAY  
 STRUCTURAL SECTION No. 3**  
 N.T.S.

ALASKA DEPARTMENT OF TRANSPORTATION & PUBLIC FACILITIES  
 FILE NO.: **POA-2012-863**  
 WATERWAY: BEAVER CREEK AND UNNAMED STREAM 4  
 PROPOSED ACTIVITY: LINEAR TRANSPORTATION PROJECT  
 -  
 SEC. 35,T,6N,R,11W: SEC 6,T,5N,R,10W: SEWARD MERIDIAN  
 LAT: 60.5499 N LONG: 151.1039 W  
 KENAI SPUR HWY REHABILITATION PHASE I - TYP. SECTIONS  
 DATE: 2/1/2017 FIG 5 OF 11



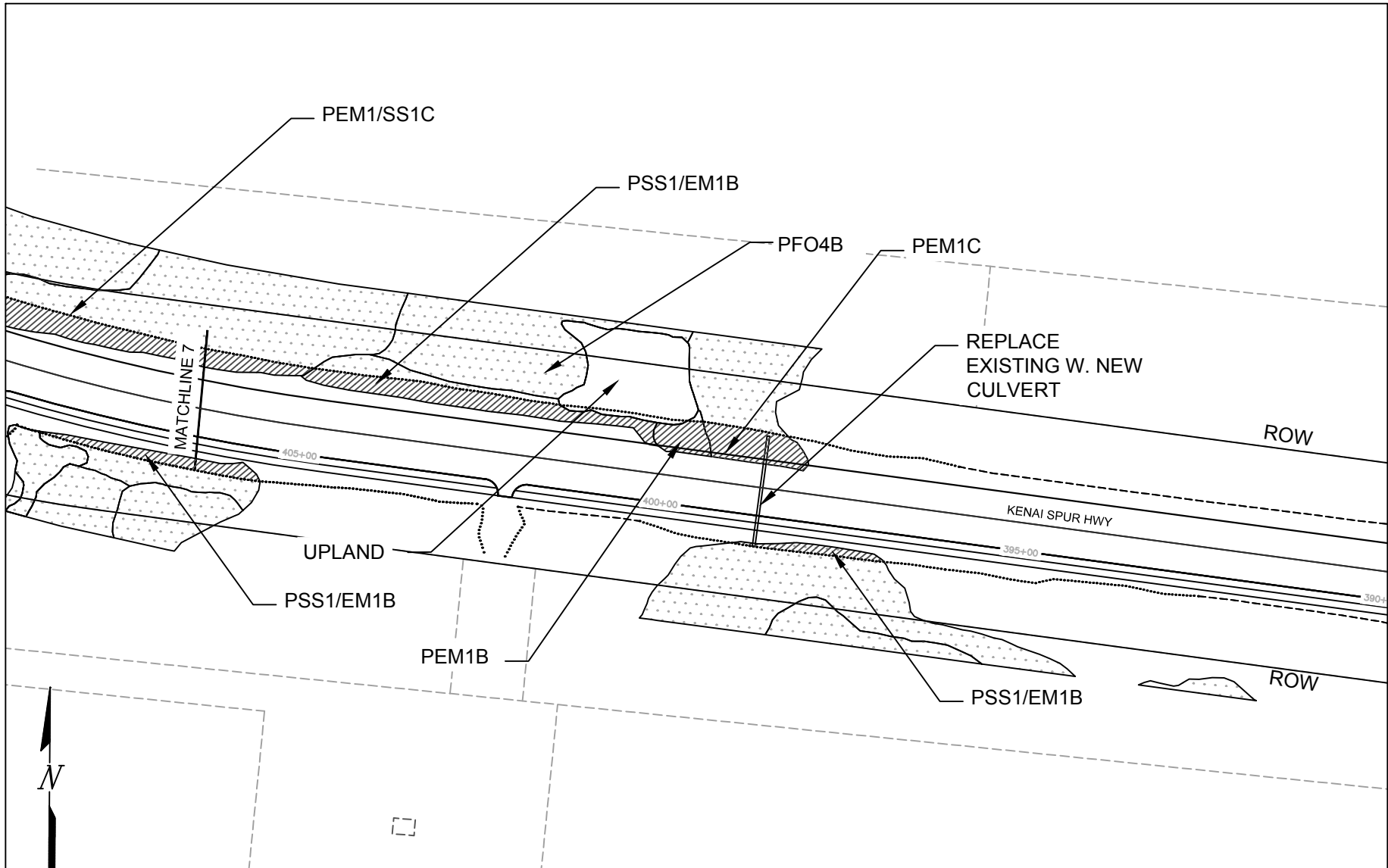
ALASKA DEPARTMENT OF TRANSPORTATION & PUBLIC FACILITIES  
 FILE NO: **POA-2012-863**  
 WATERWAY: BEAVER CREEK AND UNNAMED STREAM 4  
 PROPOSED ACTIVITY: LINEAR TRANSPORTATION PROJECT  
 -  
 SEC. 35,T,6N,R,11W: SEC 6,T,5N,R,10W: SEWARD MERIDIAN  
 LAT: 60.5499 N LONG: 151.1039 W  
 KENAI SPUR HWY REHABILITATION PHASE I – PROJECT OVERVIEW  
 DATE: 2/1/2017



**LEGEND**

- |                    |  |                        |  |
|--------------------|--|------------------------|--|
| PROPOSED GUARDRAIL |  | EDGE ROAD & TRAIL PATH |  |
| CUT LINES          |  | IMPACTED AREA          |  |
| FILL LINES         |  | WETLAND                |  |
| STREAM             |  |                        |  |

ALASKA DEPARTMENT OF TRANSPORTATION & PUBLIC FACILITIES  
 FILE NO: **POA-2012-863**  
 WATERWAY: BEAVER CREEK AND UNNAMED STREAM 4  
 PROPOSED ACTIVITY: LINEAR TRANSPORTATION PROJECT  
 -  
 SEC. 35,T,6N,R,11W: SEC 6,T,5N,R,10W: SEWARD MERIDIAN  
 LAT: 60.5499 N LONG: 151.1039 W  
 KENAI SPUR HWY REHABILITATION PHASE I  
 DATE: 2/1/2017



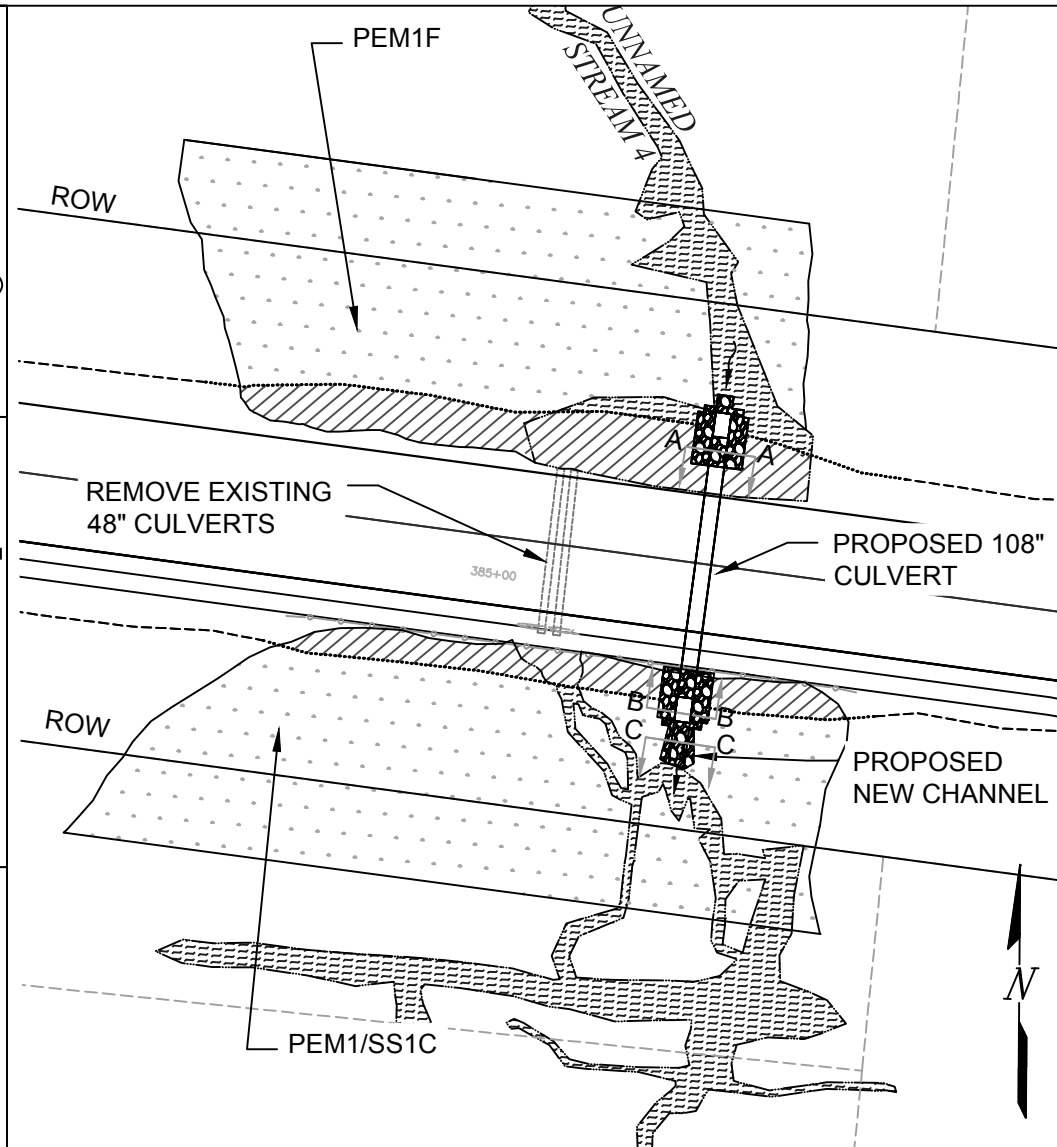

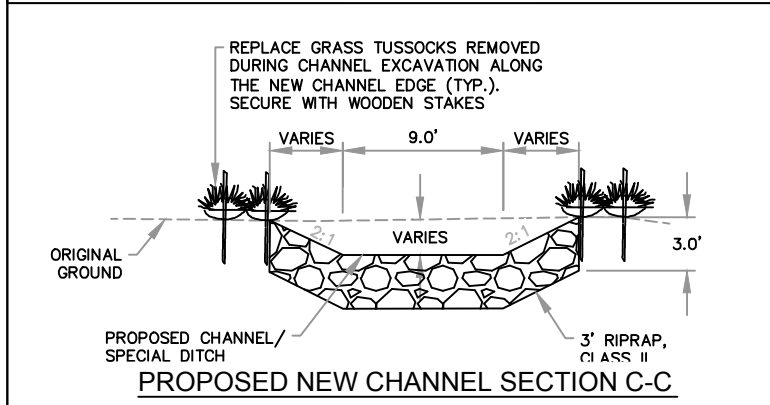
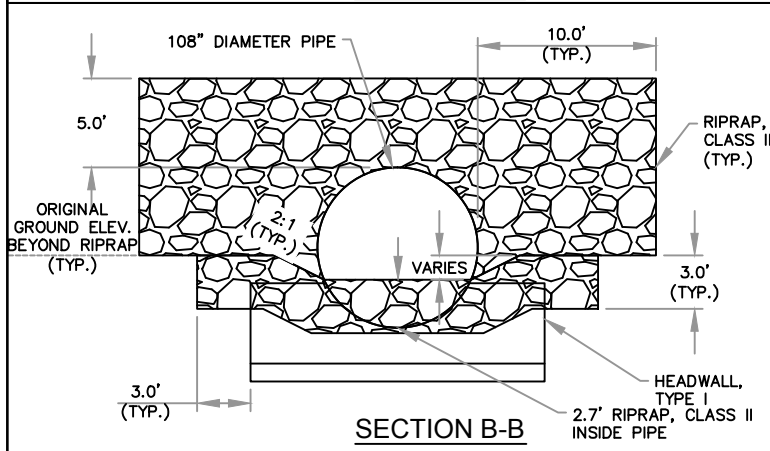
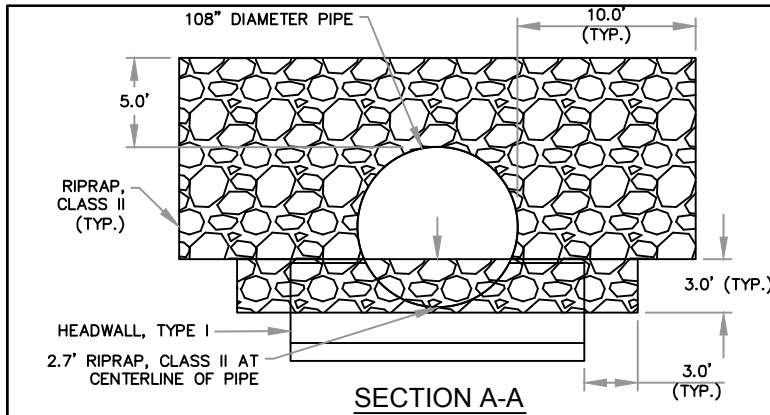
**LEGEND**

PROPOSED GUARDRAIL	-----
CUT LINES	.....
FILL LINES	-----
STREAM	▨▨▨▨▨▨▨▨▨▨

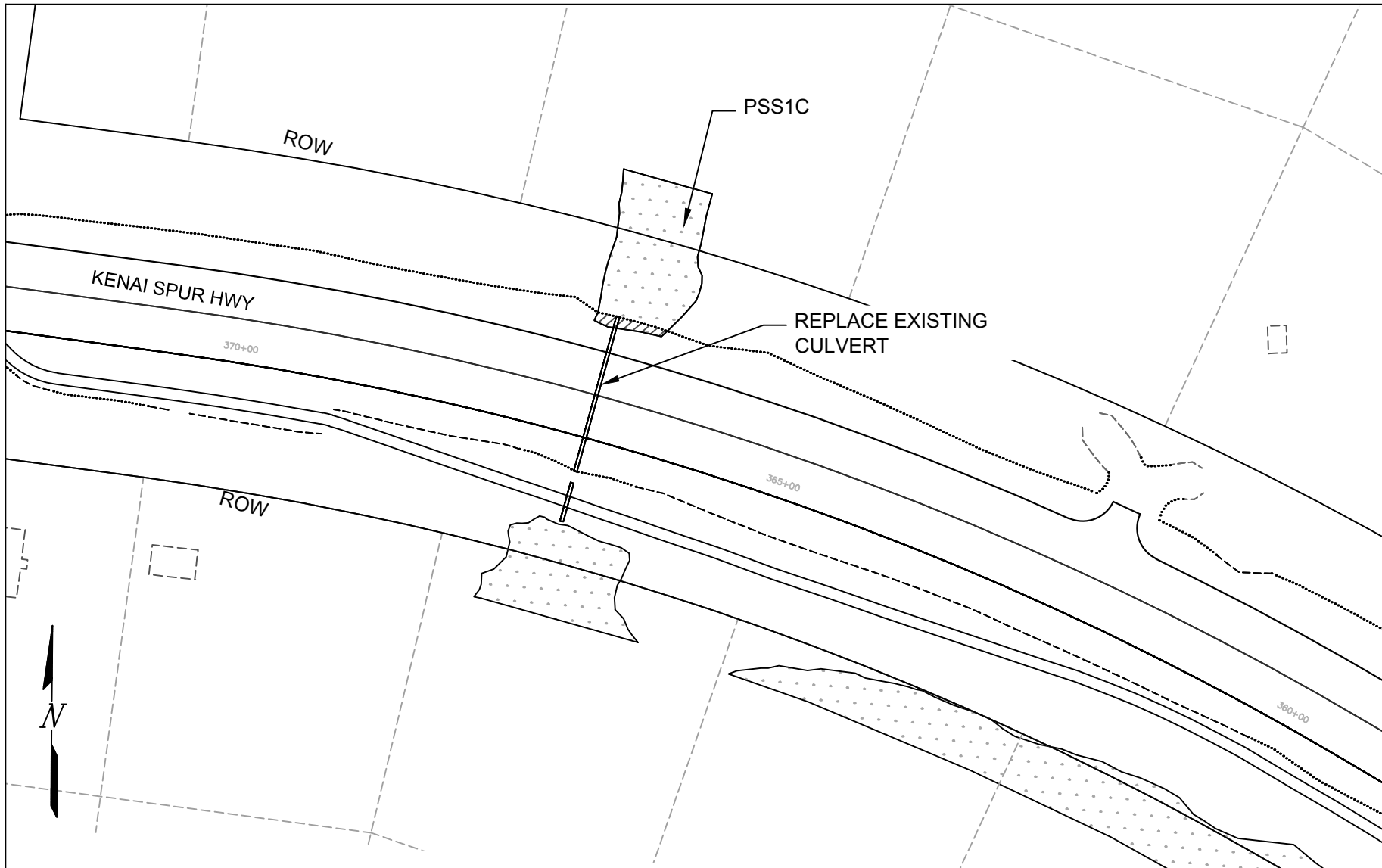
EDGE ROAD & TRAIL PATH	=====
IMPACTED AREA	▨▨▨▨▨▨▨▨▨▨
WETLAND	▨▨▨▨▨▨▨▨▨▨

ALASKA DEPARTMENT OF TRANSPORTATION & PUBLIC FACILITIES  
 FILE NO: **POA-2012-863**  
 WATERWAY: BEAVER CREEK AND UNNAMED STREAM 4  
 PROPOSED ACTIVITY: LINEAR TRANSPORTATION PROJECT  
 -  
 SEC. 35,T,6N,R,11W: SEC 6,T,5N,R,10W: SEWARD MERIDIAN  
 LAT: 60.5499 N LONG: 151.1039 W  
 KENAI SPUR HWY REHABILITATION PHASE I  
 DATE: 2/1/2017





ALASKA DEPARTMENT OF TRANSPORTATION & PUBLIC FACILITIES  
 FILE NO: **POA-2012-863**  
 WATERWAY: BEAVER CREEK AND UNNAMED STREAM 4  
 PROPOSED ACTIVITY: LINEAR TRANSPORTATION PROJECT  
 -  
 SEC. 35,T,6N,R,11W: SEC 6,T,5N,R,10W: SEWARD MERIDIAN  
 LAT: 60.5499 N LONG: 151.1039 W  
 KENAI SPUR HWY REHABILITATION PHASE I  
 DATE: 2/1/2017  
 FIG 9 OF 11

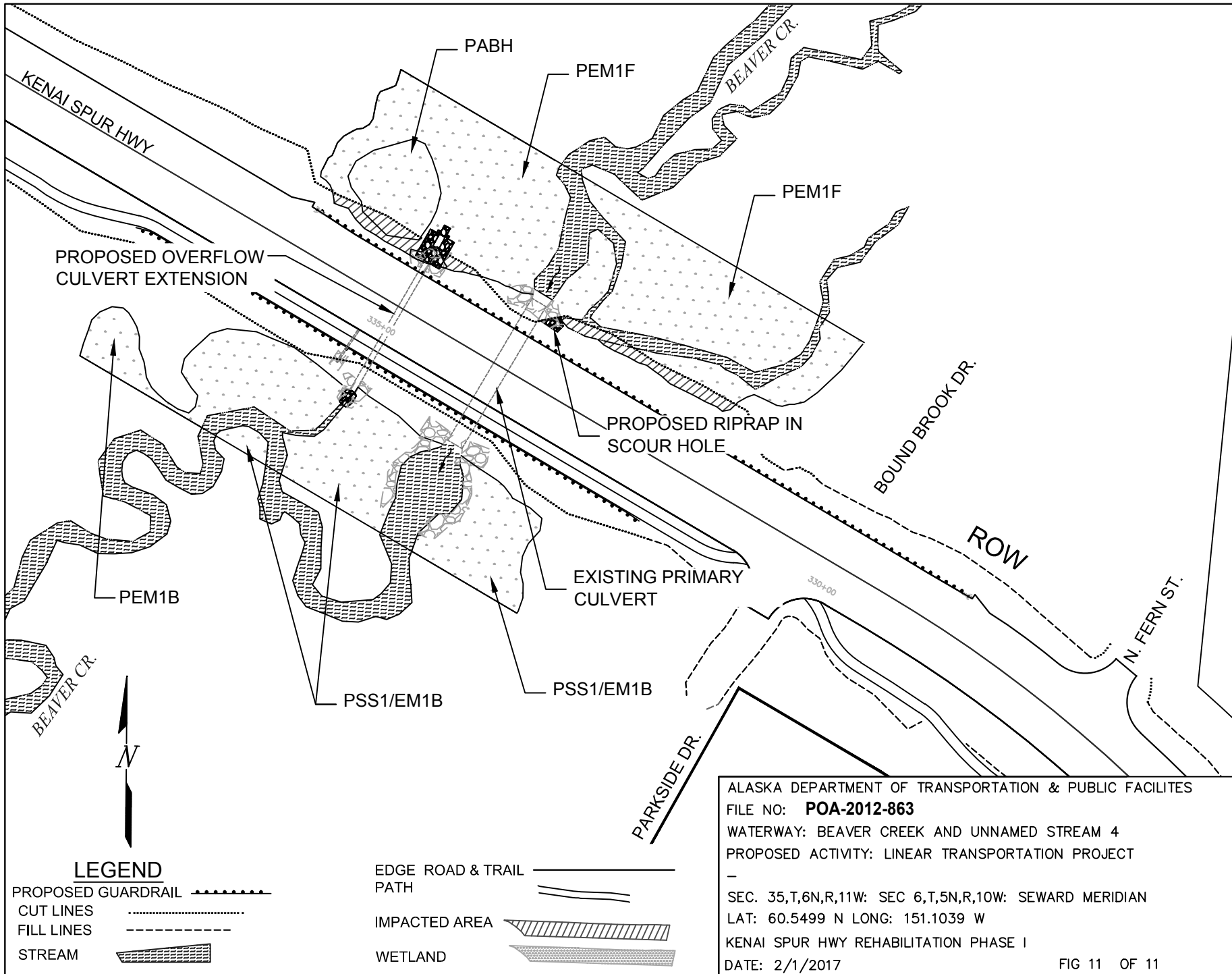


**LEGEND**

- PROPOSED GUARDRAIL
- CUT LINES
- FILL LINES
- STREAM

- EDGE ROAD & TRAIL PATH
- IMPACTED AREA
- WETLAND

ALASKA DEPARTMENT OF TRANSPORTATION & PUBLIC FACILITIES  
 FILE NO: **POA-2012-863**  
 WATERWAY: BEAVER CREEK AND UNNAMED STREAM 4  
 PROPOSED ACTIVITY: LINEAR TRANSPORTATION PROJECT  
 -  
 SEC. 35,T,6N,R,11W: SEC 6,T,5N,R,10W: SEWARD MERIDIAN  
 LAT: 60.5499 N LONG: 151.1039 W  
 KENAI SPUR HWY REHABILITATION PHASE I  
 DATE: 2/1/2017



ALASKA DEPARTMENT OF TRANSPORTATION & PUBLIC FACILITIES  
 FILE NO: **POA-2012-863**  
 WATERWAY: BEAVER CREEK AND UNNAMED STREAM 4  
 PROPOSED ACTIVITY: LINEAR TRANSPORTATION PROJECT  
 -  
 SEC. 35, T.6N, R.11W; SEC 6, T.5N, R.10W; SEWARD MERIDIAN  
 LAT: 60.5499 N LONG: 151.1039 W  
 KENAI SPUR HWY REHABILITATION PHASE I  
 DATE: 2/1/2017