US Army Corps
of Engineers
Alaska District

Public Notice of Application for Permit

Regulatory Branch (1145b)
Post Office Box 6898
Elmendorf AFB, Alaska 99506-6898

PUBLIC NOTICE DATE: 9 August 2004

EXPIRATION DATE: 8 September 2004

REFERENCE NUMBER: POA-1970-52-Q

WATERWAY NUMBER: Tuxekan Passage

Interested parties are hereby notified that an application has been received for a Department of the Army permit for certain work in waters of the United States as described below and shown on the attached plan.

APPLICANT: U.S. Forest Service, Tongass National Forest, P.O. Box 309, Petersburg, Alaska 99833-0309. Telephone (907) 772-5859. Fax (907) 772-5895.

LOCATION: At Nichin Cove on Tuxekan Island in section 25, T. 69 S., R. 79 E., Copper River Meridian, Latitude 55° 51′ 12″ N., Longitude 133° 13′ 44″ W., five miles south of Naukati, Alaska.

WORK: Install a 3′ X 40′ aluminum float access bridge; Two 6′ X 20′ treated timber small boat floats; and a 6′ X 6′ rock filled treated timber crib five feet (5′) high (may change to poured concrete abutment) in the location of the existing Log Transfer Facility. Fill will impact 36 square feet of tidelands.

PURPOSE: Provide permanent access to Tuxekan Island at this point.

ADDITIONAL INFORMATION: N/A

MITIGATION: None presented with the plan.

WATER QUALITY CERTIFICATION: A permit for the described work will not be issued until a certification or waiver of certification as required under Section 401 of the Clean Water Act (Public Law 95-217), has been received from the Alaska Department of Environmental Conservation.

COASTAL ZONE MANAGEMENT ACT CERTIFICATION: Section 307(c)(3) of the Coastal Zone, Management Act of 1972, as amended by 16 U.S.C. 1456(c)(3), requires the applicant to certify that the described activity affecting land or water uses in the Coastal Zone complies with the Alaska Coastal Management Program. A permit will not be issued until the Office of Project Management and Permitting, Department of Natural Resources has concurred with the applicant's certification.

PUBLIC HEARING: Any person may request, in writing, within the comment period specified in this notice, that a public hearing be held to consider this application. Requests for public hearings shall state, with particularity, reasons for holding a public hearing.

CULTURAL RESOURCES: The latest published version of the Alaska Heritage Resources Survey (AHRS) has been consulted for the presence or absence of historic properties, including those listed in or eligible for inclusion in the National Register of Historic Places. There are no listed or eligible properties in the vicinity of the worksite. Consultation of the AHRS constitutes the extent of cultural resource investigations by the District Engineer at this time, and he is otherwise unaware of the presence of such resources. This application is being coordinated with the State Historic Preservation Office (SHPO). Any comments SHPO may have concerning presently unknown archeological or historic data that may be lost or destroyed by work under the requested permit will be considered in our final assessment of the described work.

TRIBAL CONSULTATION: The Alaska District fully supports tribal self-governance and government-to-government relations between the Federal government and Federally recognized Tribes. This notice invites participation by agencies, Tribes, and members of the public in the Federal decision-making process. In addition, Tribes with protected rights or resources that could be significantly affected by a proposed Federal action (e.g., a permit decision) have the right to consult with the Alaska District on a government-to-government basis. Views of each Tribe regarding protected rights and resources will be accorded due consideration in this process. This Public Notice serves as notification to the Tribes within the area potentially affected by the proposed work and invites their participation in the Federal decision-making process regarding the protected Tribal right or resource. Consultation may be initiated by the affected Tribe upon written request to the District Engineer during the public comment period.

ENDANGERED SPECIES: Preliminarily, the described activity will not affect threatened or endangered species, or their critical habitat designated as endangered or threatened, under the Endangered Species Act of 1973 (87 Stat. 844). This application is being coordinated with the U.S. Fish and Wildlife Service and the National Marine Fisheries Service. Any comments they may have concerning endangered or threatened wildlife or plants or their critical habitat will be considered in our final assessment of the described work.

ESSENTIAL FISH HABITAT: The proposed work is being evaluated for possible effects to Essential Fish Habitat (EFH) pursuant to the Magnuson Stevens Fishery Conservation and Management Act of 1996 (MSFCMA), 16 U.S.C. et seq and associated federal regulations found at 50 CFR 600 Subpart K. The Alaska District includes areas of EFH as Fishery Management Plans. We have reviewed the January 20, 1999, North Pacific Fishery Management Council's Environmental Assessment to locate EFH area as identified by the National Marine Fisheries Service (NMFS).

We have determined that the described activity within the proposed area will not adversely affect EFH, including anadromous fish and federally managed fishery resources because of the small area of fill and the doc will float at all water levels.

SPECIAL AREA DESIGNATION: None.

EVALUATION: The decision whether to issue a permit will be based on an evaluation of the probable impacts including cumulative impacts of the proposed activity and its intended use on the public interest. Evaluation of the probable impacts, which the proposed activity may have on the public interest, requires a careful weighing of all the factors that become relevant in each particular case. The benefits, which reasonably may be expected to accrue from the proposal, must be balanced against its reasonably foreseeable detriments. The decision whether to authorize a proposal, and if so, the conditions under which it will be allowed to occur, are therefore determined by the outcome of the general balancing process. That decision should reflect the national concern for both protection and utilization of important resources. All factors, which may be relevant to the proposal, must be considered including the cumulative effects thereof. Among those are conservation, economics, aesthetics, general environmental concerns,

wetlands, cultural values, fish and wildlife values, flood hazards, floodplain values, land use, navigation, shore erosion and accretion, recreation, water supply and conservation, water quality, energy needs, safety, food and fiber production, mineral needs, considerations of property ownership, and, in general, the needs and welfare of the people. For activities involving 404 discharges, a permit will be denied if the discharge that would be authorized by such permit would not comply with the Environmental Protection Agency's 404(b)(1) guidelines. Subject to the preceding sentence and any other applicable guidelines or criteria (see Sections 320.2 and 320.3), a permit will be granted unless the District Engineer determines that it would be contrary to the public interest.

The Corps of Engineers is soliciting comments from the public; Federal, State, and local agencies and officials; Indian Tribes; and other interested parties in order to consider and evaluate the impacts of this proposed activity. Any comments received will be considered by the Corps of Engineers to determine whether to issue, modify, condition or deny a permit for this proposal. To make this decision, comments are used to assess impacts on endangered species, historic properties, water quality, general environmental effects, and the other public interest factors listed above. Comments are used in the preparation of an Environmental Assessment and/or an Environmental Impact Statement pursuant to the National Environmental Policy Act. Comments are also used to determine the need for a public hearing and to determine the overall public interest of the proposed activity.

Comments on the described work, with the reference number, should reach this office no later than the expiration date of this Public Notice to become part of the record and be considered in the decision. Please contact **Mr. Dennis Stone** at (907) 753-2720 (Juneau 790-4490) (Fairbanks 474-2166), toll free from within Alaska at (800) 478-2712, or by email at dennis.a.stone@poa02.usace.army.mil if further information is desired concerning this notice.

AUTHORITY: This permit will be issued or denied under the following authorities:

(X) Perform work in or affecting navigable waters of the United States - Section 10 Rivers and Harbors Act 1899 (33 U.S.C. 403).

(X) Discharge dredged or fill material into waters of the United States - Section 404 Clean Water Act (33 U.S.C. 1344). Therefore, our public interest review will consider the guidelines set forth under Section 404(b) of the Clean Water Act (40 CFR 230).

( ) Transport dredged material for the purpose of dumping it into ocean waters - Section 103 Marine Protection, Research, and Sanctuaries Act of 1972 (33 U.S.C. 1413). Therefore, our public interest review will consider the criteria established under authority of Section 102(a) of the Marine Protection, Research and Sanctuaries Act of 1972, as amended (40 CFR Parts 220 to 229), as appropriate.

A plan, Notice of Application for Certification of Consistency with the Alaska Coastal Management Program, and Notice of Application for State Water Quality Certification are attached to this Public Notice.

District Engineer
U.S. Army, Corps of Engineers

Attachments

FRANK H. MURKOWSKI,
GOVERNOR

STATE OF ALASKA

OFFICE OF THE GOVERNOR

DEPARTMENT OF NATURAL RESOURCES
OFFICE OF PROJECT MANAGEMENT AND PERMITTING

OFFICE OF PROJECT MANAGEMENT AND PERMITTING
302 GOLD STREET, SUITE 202
JUNEAU, ALASKA 99801-1127
PHONE: (907) 465-3562/FAX: (907) 465-3075

NOTICE OF APPLICATION FOR CERTIFICATION OF CONSISTENCY WITH THE ALASKA COASTAL MANAGEMENT PROGRAM

Notice is hereby given that a request is being filed with the Office of Project Management and Permitting for a consistency determination, as provided in Section 307(c)(3) of the Coastal Zone Management Act of 1972, as amended [16 U.S.C. 1456(c)(3)], that the project described in the Corps of Engineers Public Notice No. **POA-1970-52-Q, Tuxekan Passage,** will comply with the Alaska Coastal Management Program and that the project will be conducted in a manner consistent with that program.

This project is being reviewed for consistency with the Alaska Coastal Management Program. Written comments about the consistency of the project with the applicable ACMP statewide standards and district policies must be submitted to the Office of Project Management and Permitting. For information about this consistency review, contact OPMP at (907) 269-7470 or (907) 465-3562, or visit the ACMP web site at http://www.gov.state.ak.us/gdc/Projects/projects.html.

Attachment 2

FRANK H. MURKOWSKI, GOVERNOR

STATE OF ALASKA

OFFICE OF THE GOVERNOR

DEPT. OF ENVIRONMENTAL CONSERVATION

DIVISION OF WATER
401 Certification Program
Non-Point Source Water Pollution Control Program

NOTICE OF APPLICATION
FOR
STATE WATER QUALITY CERTIFICATION

Any applicant for a federal license or permit to conduct an activity that might result in a discharge into navigable waters, in accordance with Section 401 of the Clean Water Act of 1977 (PL95-217), also must apply for and obtain certification from the Alaska Department of Environmental Conservation that the discharge will comply with the Clean Water Act, the Alaska Water Quality Standards, and other applicable State laws. By agreement between the U.S. Army Corps of Engineers and the Department of Environmental Conservation, application for a Department of the Army permit to discharge dredged or fill material into navigable waters under Section 404 of the Clean Water Act also may serve as application for State Water Quality Certification.

Notice is hereby given that the application for a Department of the Army Permit described in the Corps of Engineers' Public Notice No. **POA-1970-52-Q, Tuxekan Passage,** serves as application for State Water Quality Certification from the Department of Environmental Conservation.

After reviewing the application, the Department may certify that there is reasonable assurance that the activity, and any discharge that might result, will comply with the Clean Water Act, the Alaska Water Quality Standards, and other applicable State laws. The Department also may deny or waive certification.

Any person desiring to comment on the project with respect to Water Quality Certification may submit written comments within 30 days of the date of the Corps of Engineer's Public Notice to:

Department of Environmental Conservation
WQM/401 Certification
410 Willoughby Avenue
Juneau, Alaska 99801-1795
Telephone: (907) 465-5321
FAX: (907) 465-5274

Attachment 3

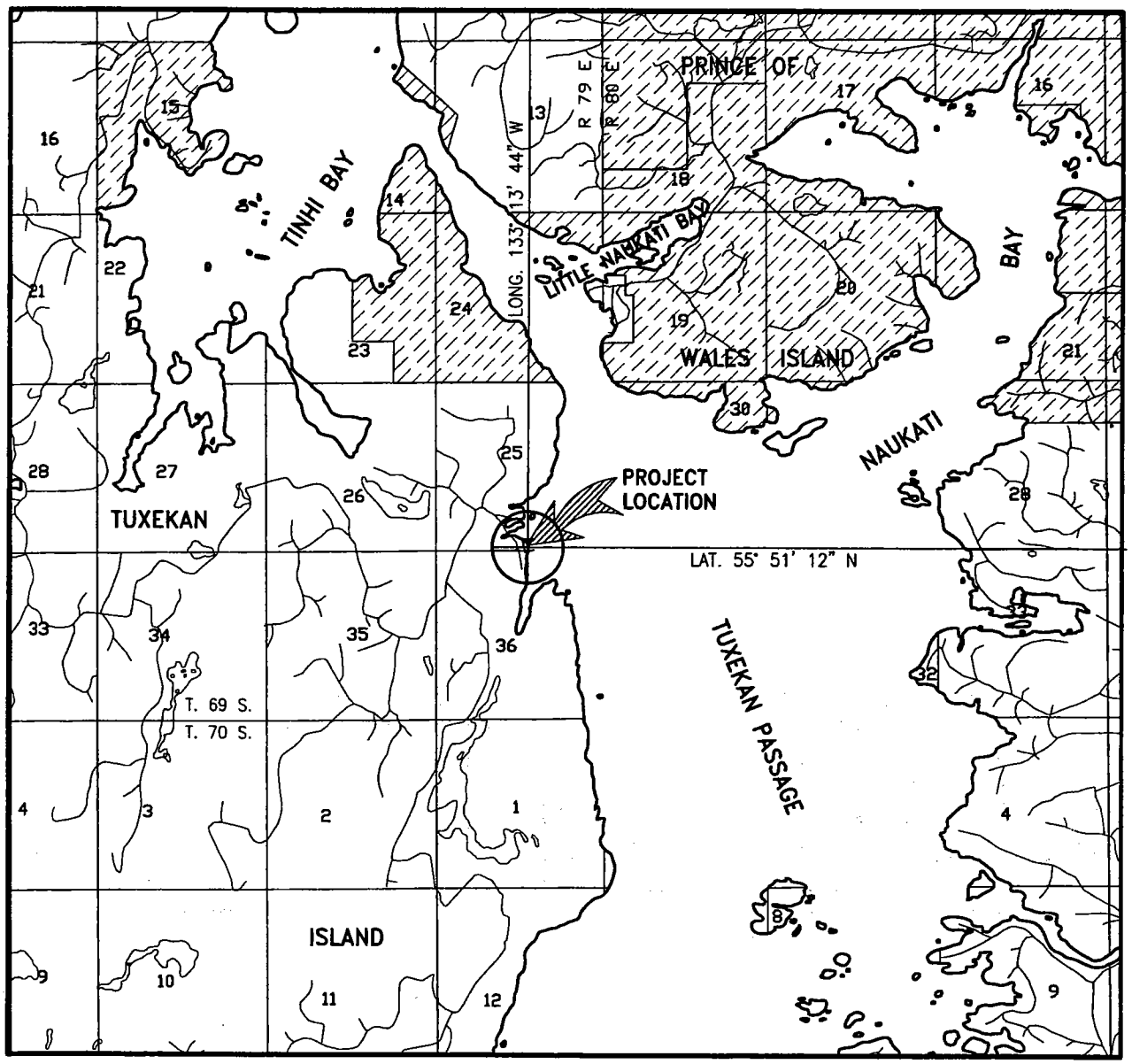

VICINITY MAP: From USGS QUAD, Craig D-4

SCALE, IN MILES

0 1 2

PART OF TOWNSHIPS T 69 S AND T 70 S,
RANGES R 79 E AND R 80 E, C.R.M.

N

LEGEND

- PAVED ROADS
- AGGREGATE SURFACE ROADS
- TRAILS
- STATE & PRIVATE LAND HOLDINGS
- LANDS MANAGED BY US FOREST SERVICE
- LTF EXISTING LOG TRANSFER FACILITY
- 6541 FOREST SERVICE ROAD NUMBER

DRAWN BY: K. ELMORE
DATE: 8/9/2001

DATE PREPARED: 8-9-2001	APPLICANT: M. Parker USDA Forest Service
STATE OF ALASKA DEPARTMENT OF NATURAL RESOURCES	
DIVISION OF MINING, LAND, AND WATER	
TIDELAND LEASE DIAGRAM	
Sec(s) 25, Township 69 S, Ranges 79 E, Meridian CRM	
Scale: 1" = 1 Mile	
SHEET 1 OF 4	File No. A.D.L. 103278

MEANDER DATA ARE NOT SHOWN ON THIS DRAWING FOR DETAILED MEANDER DATA, SEE "A.D.L. 103278" FILED WITH THE STATE OF ALASKA DEPARTMENT OF NATURAL RESOURCES

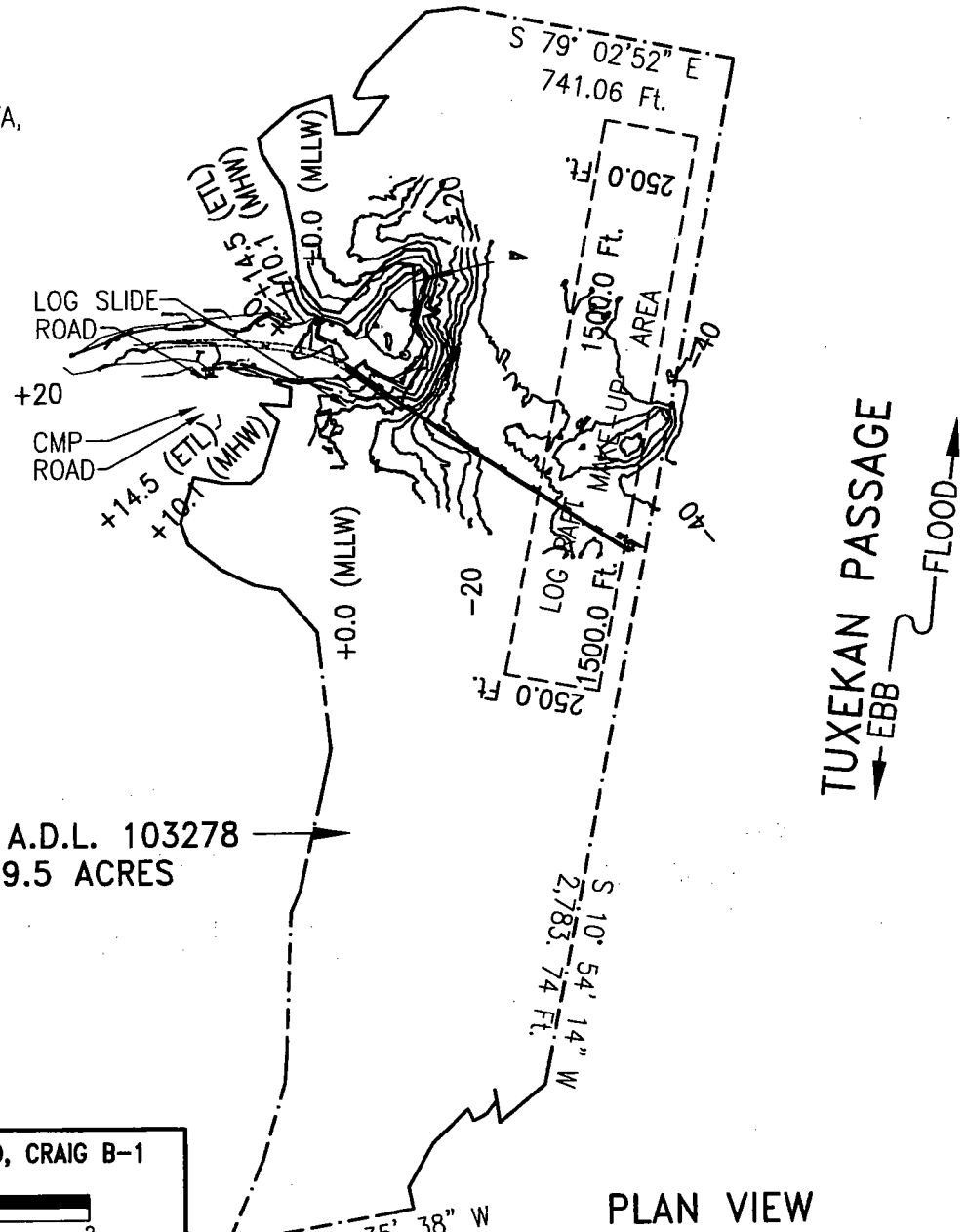

PLAN VIEW

BASIS OF ELEVATION:
U.S.C.& G.S. CAP
"TUXEKAN PASSAGE"
(LOCATED ABOUT 2 1/4 MILES SOUTH OF TUXEKAN)

ESTIMATED HIGHEST WATER (HTL):	+14.5 FT.
MEAN HIGH WATER (MHW):	+10.1 FT.
MEAN LOWER LOW WATER (MLLW):	0.0 FT.

LEGEND

STATE & PRIVATE LAND HOLDINGS

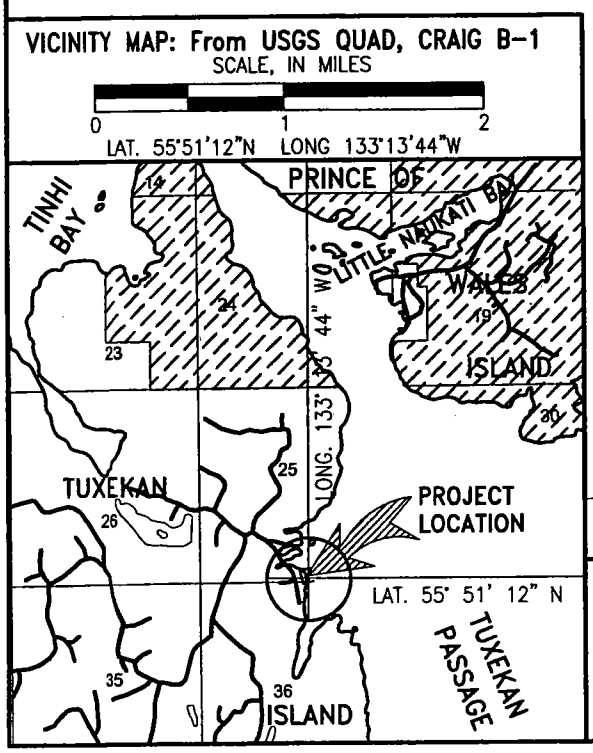

LTF LEASE PLAT	DATE PREPARED: 05-27-2004	APPLICANT'S NAME: M. Parker USDA Forest Service
SCALE IN FEET 0 200 400	STATE OF ALASKA DEPARTMENT OF NATURAL RESOURCES DIVISION OF MINING, LAND, AND WATER	
DRAWN BY: K. ELMORE DATE: 9/30/2003	TIDELAND LEASE DIAGRAM	
	Sec(s) 25, Township 69 S, Range 79 E, Meridian CRM	
	Scale: 1"= 50 Ft.	
	SHEET 2 OF 4	File No. A.D.L. 103278

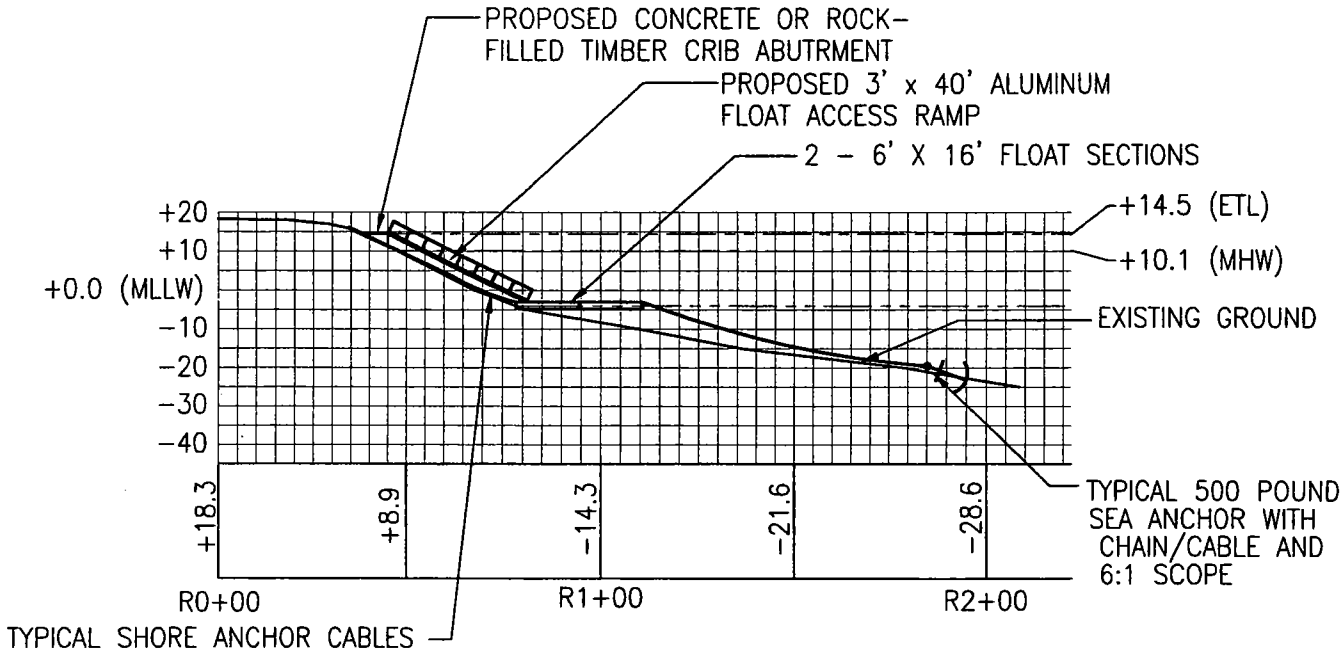

FLOAT & ACCESS RAMP PROFILE

PROJECT IMPACTS:

BELOW MHW:
1. INSTALL 3' x 40' FLOAT ACCESS RAMP AND 2 - 6' x 16' TREATED TIMBER FLOATS FOR TRANSFER OF PERSONNEL FROM SMALL BOATS OR SEPLANES TO LAND.
2. AREA TO BE COVERED IS 192 SQUARE FEET (FLOATS @ LOWEST TIDES)

BETWEEN MHW & HTL:
1. CONSTRUCT 6' x 6' x 4' HIGH CAST-IN-PLACE CONCRETE OR TREATED TIMBER WITH ROCK FILL CRIB SHORE ABUTMENT.
2. AREA TO BE COVERED IS 36 SQUARE FEET (ABUTMENT FOOTPRINT)

ABOVE HTL:
1. NO MODIFICATIONS TO EXISTING FILL PROPOSED ABOVE HTL.

PURPOSE: PROVISION FOR ACCESS OF PERSONNEL FROM WATER TO LAND	LTF PROFILES	DATE PREPARED: 05-27-2004	APPLICANT'S NAME: M. Parker USDA Forest Service
	SCALE, IN FEET 0 25 50 100	STATE OF ALASKA DEPARTMENT OF NATURAL RESOURCES DIVISION OF MINING, LAND, AND WATER	
		TIDELAND LEASE DIAGRAM	
		Sec(s) 25, Township 69 S, Range 79 E, Meridian CRM	
	DRAWN BY: K. ELMORE DATE: 5/27/2004	Scale: 1"= 50 Ft.	
		SHEET 4 OF 4	File No. A.D.L. 103278

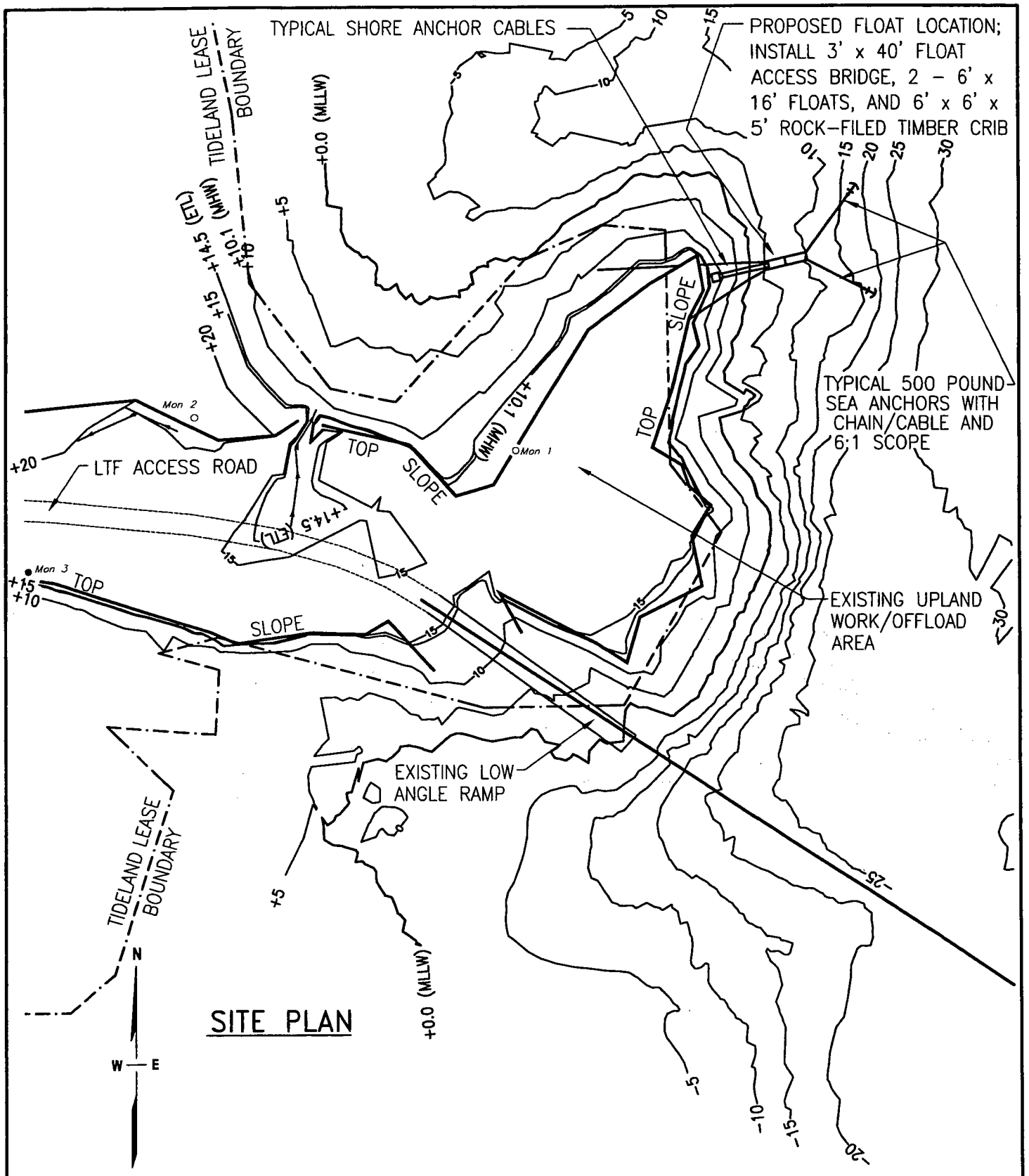

PURPOSE:

PROVISION FOR ACCESS OF PERSONNEL FROM WATER TO LAND

LTF SITE PLAN

SCALE, IN FEET

0 25 50 100

DRAWN BY: K. ELMORE
DATE: 5/27/2004

DATE PREPARED: 05-27-2004	APPLICANT'S NAME: M. Parker USDA Forest Service

STATE OF ALASKA
DEPARTMENT OF NATURAL RESOURCES
DIVISION OF MINING, LAND, AND WATER

TIDELAND LEASE DIAGRAM

Sec(s) 25, Township 69 S, Range 79 E, Meridian CRM

Scale: 1"= 50 Ft.

SHEET 3 OF 4

File No. A.D.L. 103278