US Army Corps
of Engineers
Alaska District

Public Notice of Application for Permit

Regulatory Branch (1145b)
3437 Airport Way
Suite 206
Fairbanks, Alaska 99709-4777

PUBLIC NOTICE DATE: September 13, 2005

EXPIRATION DATE: October 12, 2005

REFERENCE NUMBER: POA-2005-1506-4

WATERWAY: Tanana River

Interested parties are hereby notified that an application has been received for a Department of the Army permit for certain work in waters of the United States as described below and shown on the attached plan.

APPLICANT: Mr. Jeff Hamilton, Post Office Box 648, Skagway, Alaska 99840

LOCATION: Sec. 35, T. 1 S., R. 1 E., Fairbanks Meridian, latitude 64.781° N., longitude 147.501° W., near North Pole, Alaska.

WORK: All work would be completed in accordance with the attached plans (sheets 1-2), dated August 7, 2005.

PURPOSE: Equipment staging, storage and a residential home site.

ADDITIONAL INFORMATION: The applicant proposed placing approximately 25,000 cubic yards of sandy gravel fill material into approximately 6.7 acres of wetlands. Approximately 6.2 acres would be used for storage and staging of heavy construction equipment related to operation of the applicant's business, Hamilton Construction LLC. An additional 0.5 acres of wetlands would be filled for a residential home site. Please see attached plans.

WATER QUALITY CERTIFICATION: A permit for the described work will not be issued until a certification or waiver of certification as required under Section 401 of the Clean Water Act (Public Law 95-217), has been received from the Alaska Department of Environmental Conservation.

PUBLIC HEARING: Any person may request, in writing, within the comment period specified in this notice, that a public hearing be held to consider this application. Requests for public hearings shall state, with particularity, reasons for holding a public hearing.

CULTURAL RESOURCES: The latest published version of the Alaska Heritage Resources Survey (AHRS) has been consulted for the presence or absence of historic properties, including those listed in or eligible for inclusion in the National Register of Historic Places. There are no listed or eligible properties in the

vicinity of the worksite. Consultation of the AHRS constitutes the extent of cultural resource investigations by the District Engineer at this time, and he is otherwise unaware of the presence of such resources. This application is being coordinated with the State Historic Preservation Office (SHPO). Any comments SHPO may have concerning presently unknown archeological or historic data that may be lost or destroyed by work under the requested permit will be considered in our final assessment of the described work.

TRIBAL CONSULTATION: The Alaska District fully supports tribal self-governance and government-to-government relations between the Federal government and Federally recognized Tribes. This notice invites participation by agencies, Tribes, and members of the public in the Federal decision-making process. In addition, Tribes with protected rights or resources that could be significantly affected by a proposed Federal action (e.g., a permit decision) have the right to consult with the Alaska District on a government-to-government basis. Views of each Tribe regarding protected rights and resources will be accorded due consideration in this process. This Public Notice serves as notification to the Tribes within the area potentially affected by the proposed work and invites their participation in the Federal decision-making process regarding the protected Tribal right or resource. Consultation may be initiated by the affected Tribe upon written request to the District Engineer during the public comment period.

ENDANGERED SPECIES:
No threatened or endangered species are known to use the project area.

Preliminarily, the described activity will not affect threatened or endangered species, or their critical habitat designated as endangered or threatened, under the Endangered Species Act of 1973 (87 Stat. 844). This application is being coordinated with the U.S. Fish and Wildlife Service and the National Marine Fisheries Service. Any comments they may have concerning endangered or threatened wildlife or plants or their critical habitat will be considered in our final assessment of the described work.

ESSENTIAL FISH HABITAT: The proposed work is being evaluated for possible effects to Essential Fish Habitat (EFH) pursuant to the Magnuson Stevens Fishery Conservation and Management Act of 1996 (MSFCMA), 16 U.S.C. et seq and associated federal regulations found at 50 CFR 600 Subpart K. The Alaska District includes areas of EFH as Fishery Management Plans. We have reviewed the January 20, 1999, North Pacific Fishery Management Council's Environmental Assessment to locate EFH area as identified by the National Marine Fisheries Service (NMFS).

We have determined that the described activity within the proposed area will not adversely affect EFH, including anadromous fish and federally managed fishery resources.

SPECIAL AREA DESIGNATION: None.

EVALUATION: The decision whether to issue a permit will be based on an evaluation of the probable impacts including cumulative impacts of the proposed activity and its intended use on the public interest. Evaluation of the probable impacts, which the proposed activity may have on the public interest, requires a careful weighing of all the factors that become relevant in each particular case. The benefits, which reasonably may be expected to accrue from the proposal, must be balanced against its reasonably foreseeable detriments. The decision whether to authorize a proposal, and if so, the conditions under which it will be allowed to occur, are therefore determined by the outcome of the general balancing process. That decision should reflect the national concern for both protection and utilization of important resources. All factors, which may be relevant to the proposal, must be considered including the cumulative effects thereof. Among those are conservation, economics, aesthetics, general environmental concerns, wetlands, cultural values, fish and wildlife values, flood hazards, floodplain

values, land use, navigation, shore erosion and accretion, recreation, water supply and conservation, water quality, energy needs, safety, food and fiber production, mineral needs, considerations of property ownership, and, in general, the needs and welfare of the people. For activities involving 404 discharges, a permit will be denied if the discharge that would be authorized by such permit would not comply with the Environmental Protection Agency's 404(b)(1) guidelines. Subject to the preceding sentence and any other applicable guidelines or criteria (see Sections 320.2 and 320.3), a permit will be granted unless the District Engineer determines that it would be contrary to the public interest.

The Corps of Engineers is soliciting comments from the public; Federal, State, and local agencies and officials; Indian Tribes; and other interested parties in order to consider and evaluate the impacts of this proposed activity. Any comments received will be considered by the Corps of Engineers to determine whether to issue, modify, condition or deny a permit for this proposal. To make this decision, comments are used to assess impacts on endangered species, historic properties, water quality, general environmental effects, and the other public interest factors listed above. Comments are used in the preparation of an Environmental Assessment and/or an Environmental Impact Statement pursuant to the National Environmental Policy Act. Comments are also used to determine the need for a public hearing and to determine the overall public interest of the proposed activity.

Comments on the described work, with the reference number, should reach this office no later than the expiration date of this Public Notice to become part of the record and be considered in the decision. Please contact Will Strickland at the Fairbanks Field Office, 907-474-2166, or by email at William.K.Strickland@poa02.usace.army.mil if further information is desired concerning this notice.

AUTHORITY: This permit will be issued or denied under the following authorities:

( ) Perform work in or affecting navigable waters of the United States - Section 10 Rivers and Harbors Act 1899 (33 U.S.C. 403).

(X) Discharge dredged or fill material into waters of the United States - Section 404 Clean Water Act (33 U.S.C. 1344). Therefore, our public interest review will consider the guidelines set forth under Section 404(b) of the Clean Water Act (40 CFR 230).

A plan and Notice of Application for State Water Quality Certification are attached to this Public Notice.

District Engineer
U.S. Army, Corps of Engineers

Attachments

Fairbanks North Star Borough

Platting Map

PAN#: 0322997

Printed on: 08/07/02

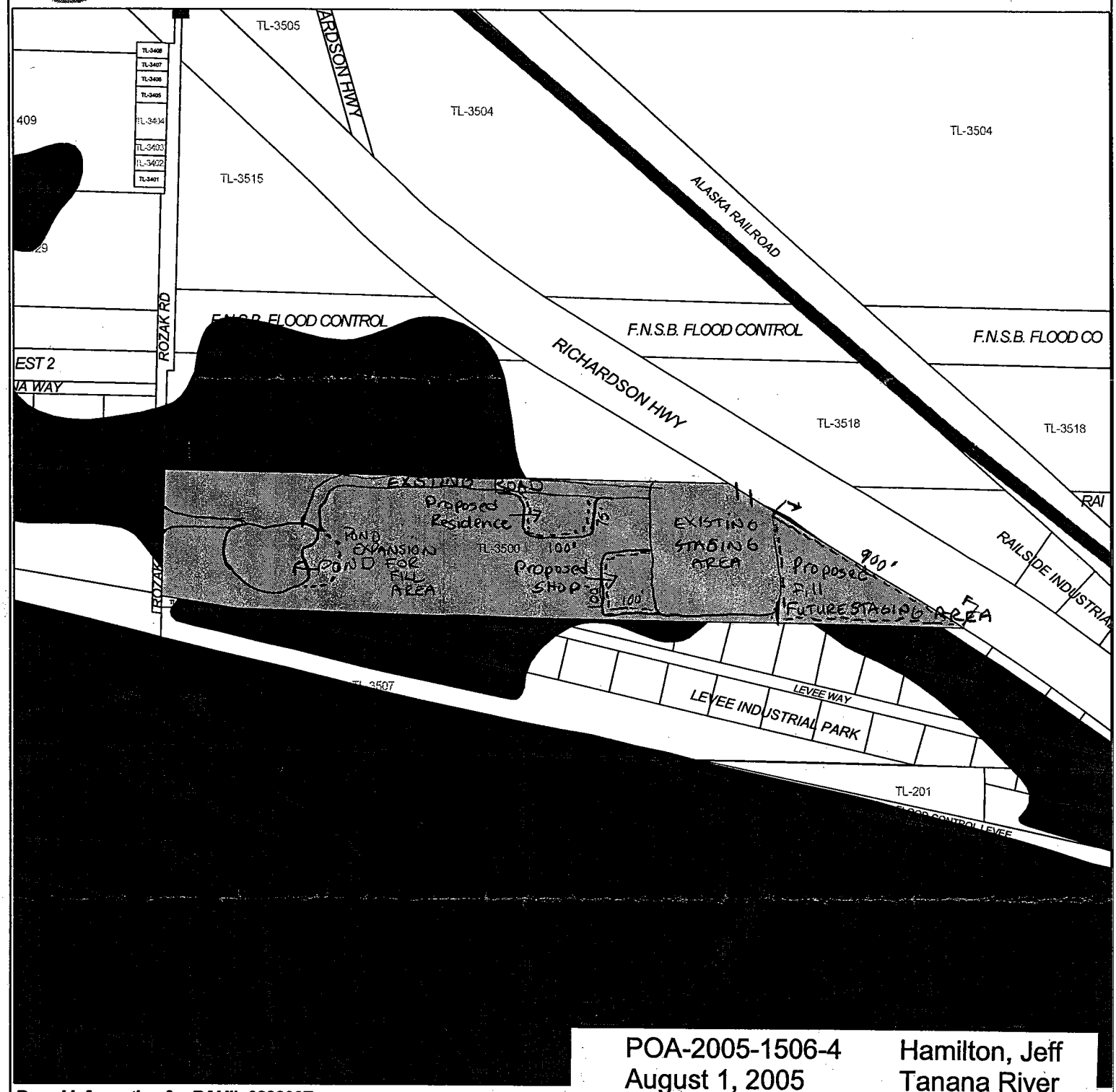

POA-2005-1506-4
August 1, 2005
Plan and Vicinity

Hamilton, Jeff
Tanana River
Sheet 1 of 2

Parcel information for PAN#: 0322997

PARCEL DESCRIPTION: 1S 1E SEC: 35, TAX LOT: 3500
OWNER: ALLIED CONSTRUCTION SERVICES INC
BILLING ADDRESS: 1477 LEVEE WAY NORTH POLE AK 99705
SITUS MAIL: 1920 RICHARDSON HWY
PARCEL SIZE: 49.3 AC
ZONING: GU-1: 100%
FLOOD ZONE: X500, X, A
ROAD SERVICE: NOT FOUND
FIRE SERVICE (FROM AURORA): NORTH STAR
OR ZONE: NONE
COMP PLAN: Light Industrial Are, Urban

N

1:7940

Flood Hazard
Floodway
Zone A

OR Zoning
Road Plan
Trails Plan

The Fairbanks North Star Borough does not warrant the accuracy of maps or data provided, nor their suitability for any particular application. There may be errors in the data.

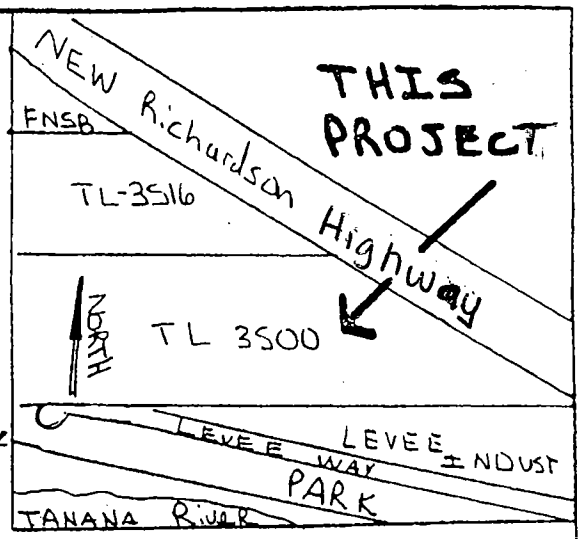

Vicinity Map

Scale: NONE

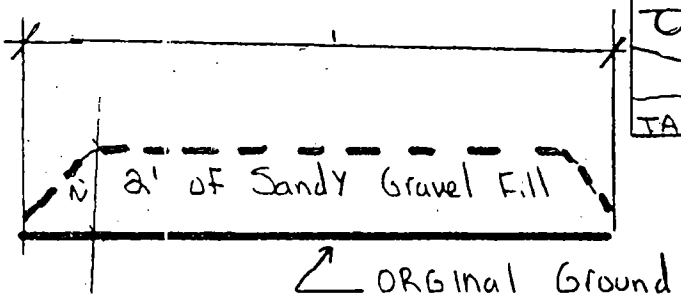

TYPICAL FILL AREA

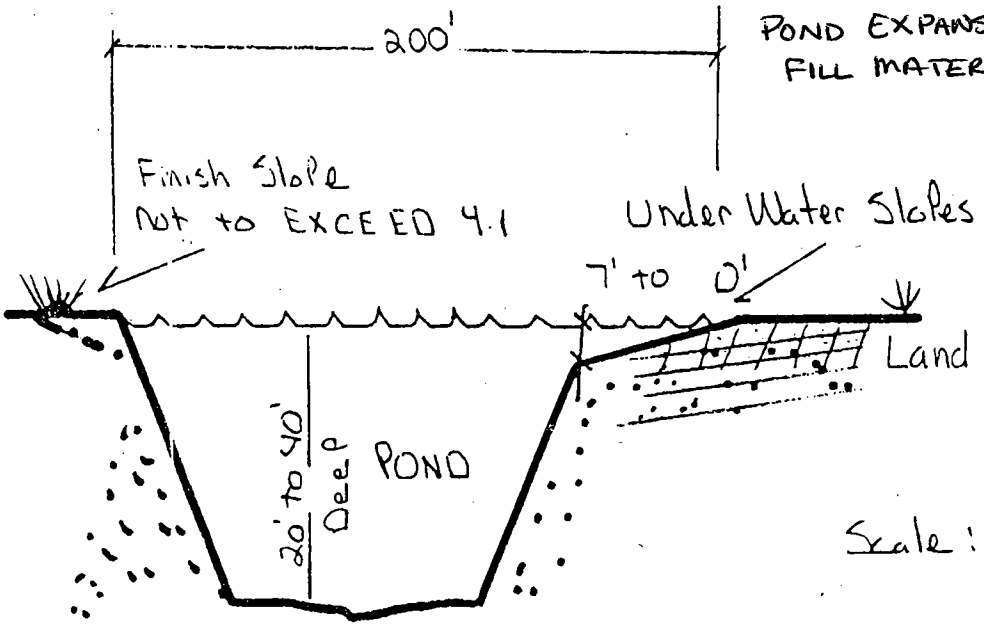

Scale: NONE

TYPICAL CROSS SECTION

Purpose:
Provide Material
For Construction
Projects.

Fairbanks North Star Borough

N. Pole AK

TITLE BLOCK

NAME: Gravel Pit
WATERWAY: Isolated Wetlands
LOCATION: TL 3500 Sec 35

POA-2005-1506-4
August 1, 2005
Sections

Hamilton, Jeff
Tanana River
Sheet 2 of 2

FRANK H. MURKOWSKI, GOVERNOR

STATE OF ALASKA

OFFICE OF THE GOVERNOR

DEPT. OF ENVIRONMENTAL CONSERVATION

DIVISION OF WATER
Non-Point Source Water Pollution Control Program
401 Certification Program

NOTICE OF APPLICATION
FOR
STATE WATER QUALITY CERTIFICATION

Any applicant for a federal license or permit to conduct an activity that might result in a discharge into navigable waters, in accordance with Section 401 of the Clean Water Act of 1977 (PL95-217), also must apply for and obtain certification from the Alaska Department of Environmental Conservation that the discharge will comply with the Clean Water Act, the Alaska Water Quality Standards, and other applicable State laws. By agreement between the U.S. Army Corps of Engineers and the Department of Environmental Conservation, application for a Department of the Army permit to discharge dredged or fill material into navigable waters under Section 404 of the Clean Water Act also may serve as application for State Water Quality Certification.

Notice is hereby given that the application for a Department of the Army Permit described in the Corps of Engineers' Public Notice No. **POA 2005-1506-4, Tanana River** serves as application for a short-term variance of State Water Quality Certification from the Department of Environmental Conservation, as provided in Section 401 of the Clean Water Act of 1977 (PL 95-217).

The Department will review the proposed activity to ensure that, except for an allowed, short-term variance, any discharge to waters of the United States resulting from the referenced project will comply with the Clean Water Act of 1977 (PL95-217), the Alaska Water Quality Standards, and other applicable State laws. The Department also may deny or waive certification.

Any person desiring to comment on the project with respect to Water Quality Certification may submit written comments within 30 days of the date of the Corps of Engineer's Public Notice to:

Department of Environmental Conservation
WQM/401 Certification
555 Cordova Street
Anchorage, Alaska 99501-2617
Telephone: (907) 269-7564
FAX: (907) 269-7508