US Army Corps
of Engineers

Alaska District

Regulatory Branch (1145b)
Post Office Box 6898
Elmendorf AFB, Alaska 99506-0898

Public Notice of Application for Permit

REVISION **28 June 2005**

CEPOA-CO Number POA-2005-258-1
Wrangell Narrows

On March 9, 2005, the Alaska District Corps of Engineers published Public Notice Number POA-2005-258-1, Wrangell Narrows, describing a Department of the Army permit application received from Rick Braun on behalf of William Menish. Mr. Menish proposes to install a floating dock at his property approximately 11½ miles south of Petersburg, Alaska, near Papke's Landing.

The applicant has changed the float design and length, and clarified the purpose of the project. Revised plans, sheets 1-3 are attached.

1. The float has been redesigned so it will ground on 4-foot by 5-foot Styrofoam floats, every 24' on center. The remainder of the dock would be held 14-inches off the existing ground. The Styrofoam floats would be encased in plastic to retard degradation and would be replaced at the earliest signs of breakdown of the styrofoam material. Two fewer wood pilings would be necessary to anchor the float.

2. The float would be anchored on shore at elevation +19.5 feet (instead of at elevation +14 feet); and would extend 660-feet to reach -4.5 feet water depth (instead of extending 620'feet to reach -4.0 feet).

3. The purpose of the project is to provide a private float for the use of the 6 property owners in the Minish Subdivision. Access to the float would be on an unimproved trail on a public access easement just east of the subdivision.

All other information contained in the previous notice remains the same. Please bring this announcement to the attention of anyone you know who is or may be interested. Please contact Mary Leykom at (907) 753-2720, or toll free from within Alaska at (800) 478-2712, if further information is desired concerning this notice.

District Engineer
U.S. Army, Corps of Engineers

Attachment(s)

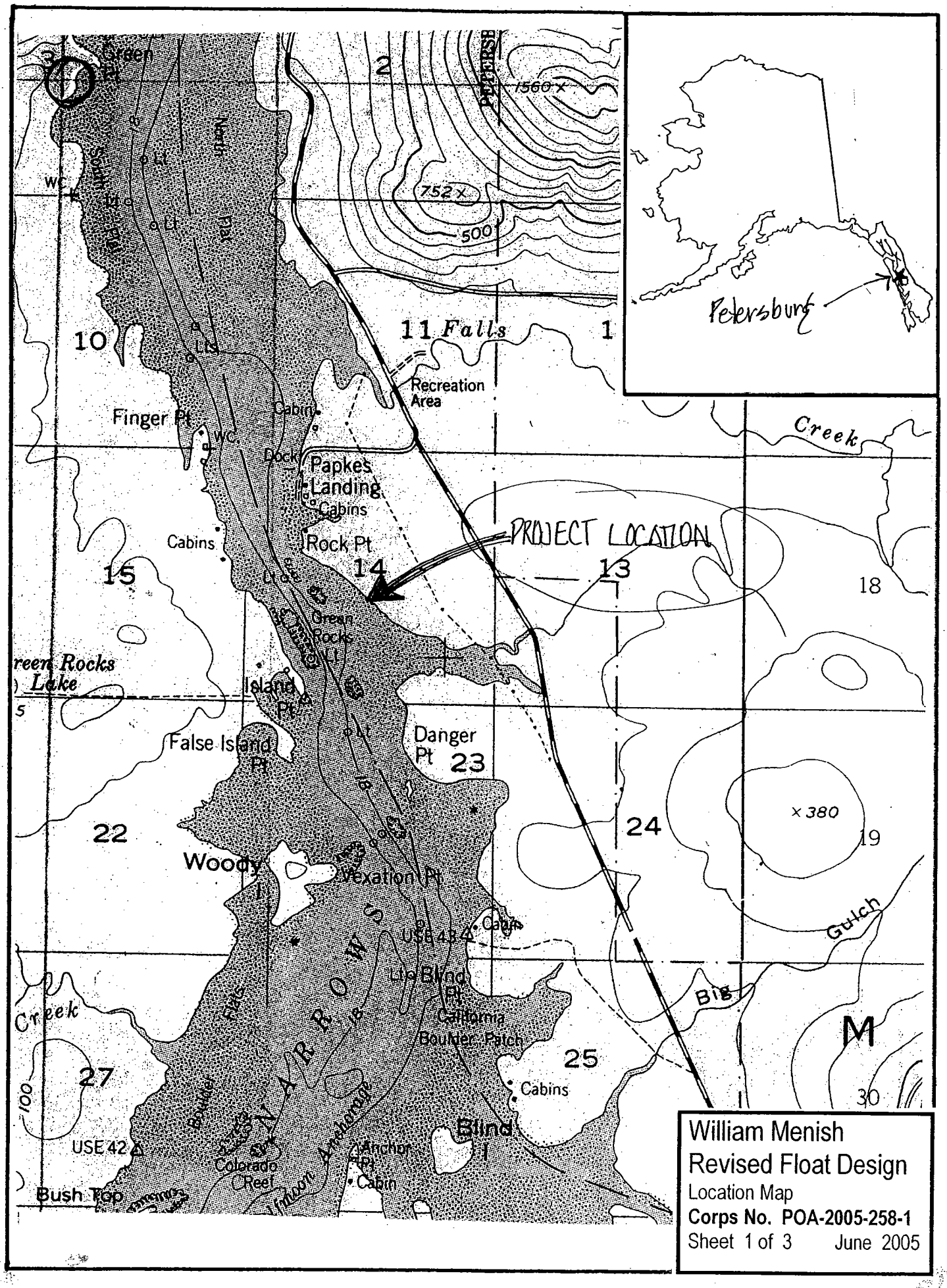

William Menish
Revised Float Design
Location Map
Corps No. POA-2005-258-1
Sheet 1 of 3 June 2005

MENISH PRIVATE FLOAT PROJECT
PLAN

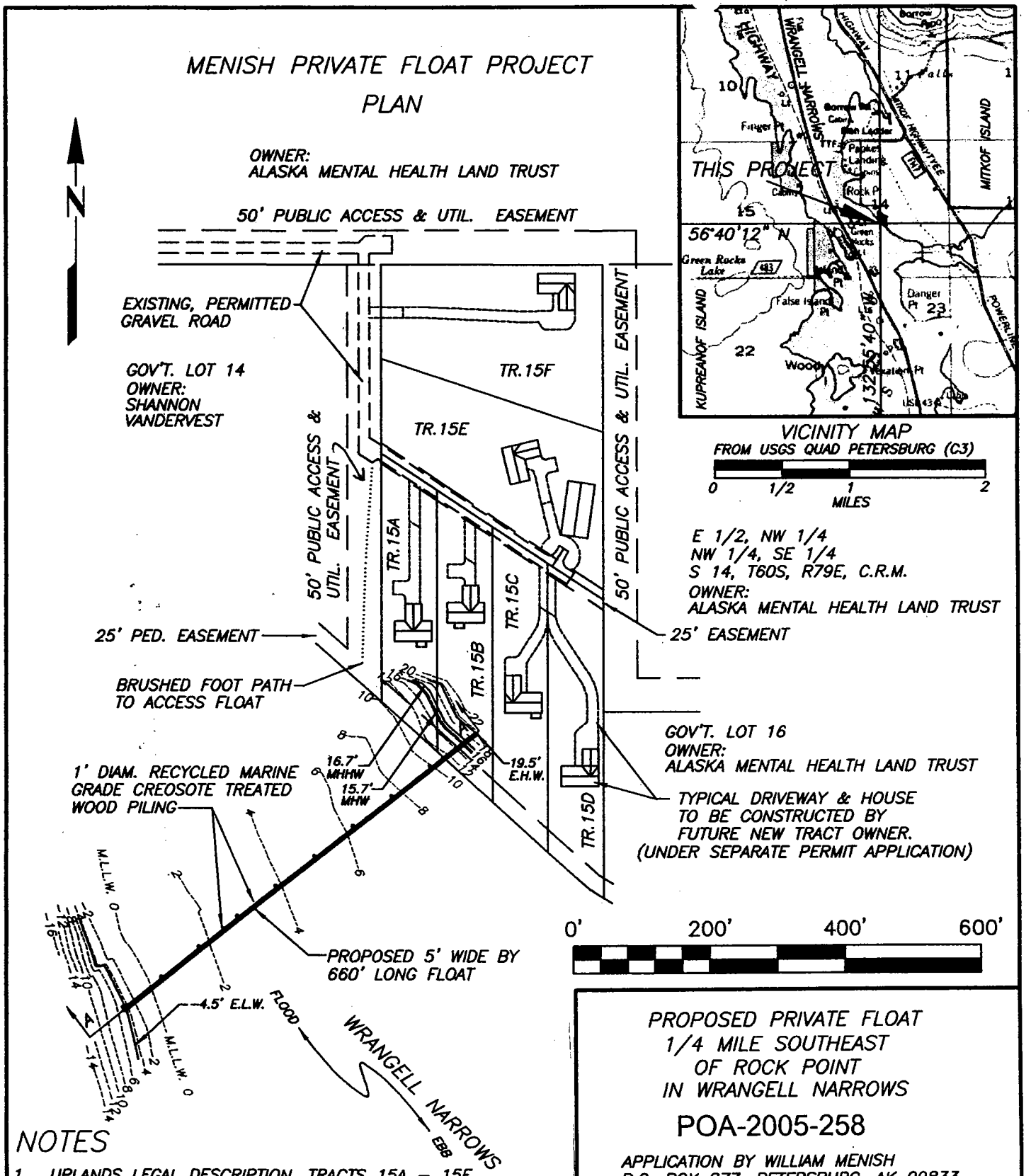

NOTES

1. UPLANDS LEGAL DESCRIPTION, TRACTS 15A – 15F OF THE MENISH SUBDIVISION – 2004.
2. VERTICAL DATUM: MLLW (0.00) N.O.S.
3. ADJACENT PROPERTY OWNERS, SHANNON VANDERVEST (WEST), A.M.H.T.L.O. (NORTH & EAST).
4. THE PURPOSE OF THIS FLOAT IS TO PROVIDE PRIVATE RECREATIONAL ACCESS TO TIDE WATER AT NEARLY ALL STAGES OF TIDE FOR LOTS 15A – 15F.
5. VERTICAL DATUM: MLLW (0.00) N.O.S.

PROPOSED PRIVATE FLOAT
1/4 MILE SOUTHEAST
OF ROCK POINT
IN WRANGELL NARROWS

POA-2005-258

APPLICATION BY WILLIAM MENISH
P.O. BOX 877, PETERSBURG, AK 99833

JUNE 2005

William Menish
Revised Float Design
Plan drawing
Corps No. POA-2005-258-1
Sheet 2 of 3 June 2005

MENISH PRIVATE FLOAT PROJECT

FLOAT PROFILE
SECTION A – A

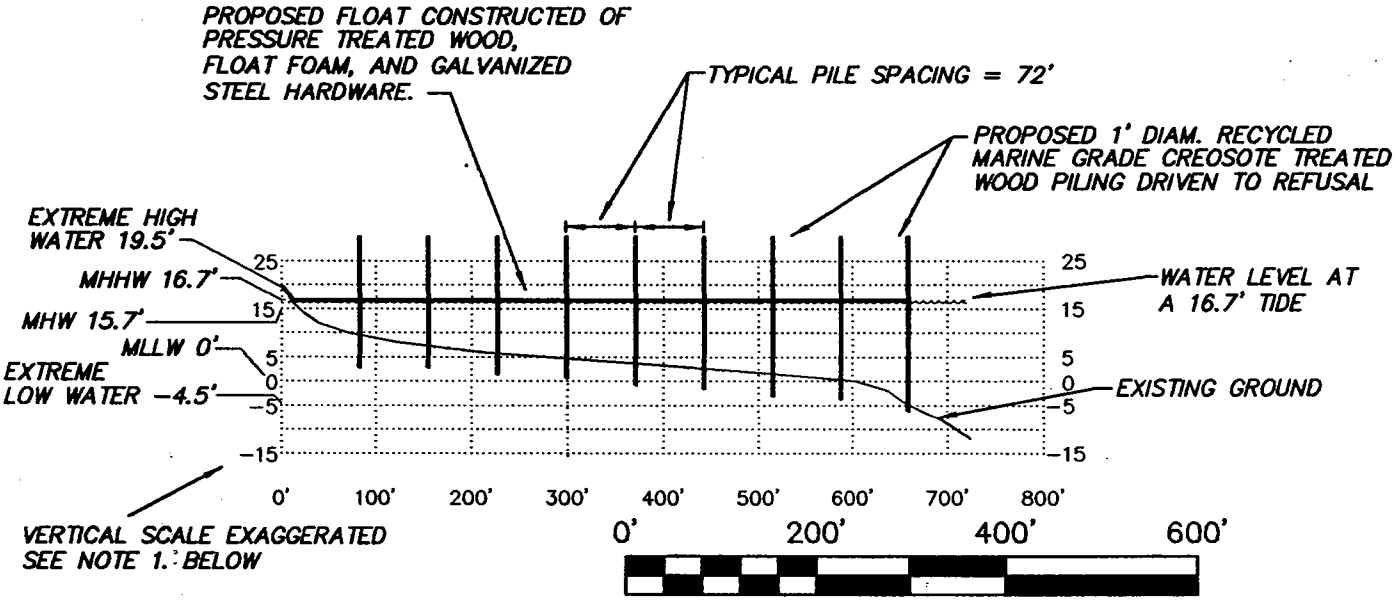

TYPICAL FLOAT SECTION DIAGRAM

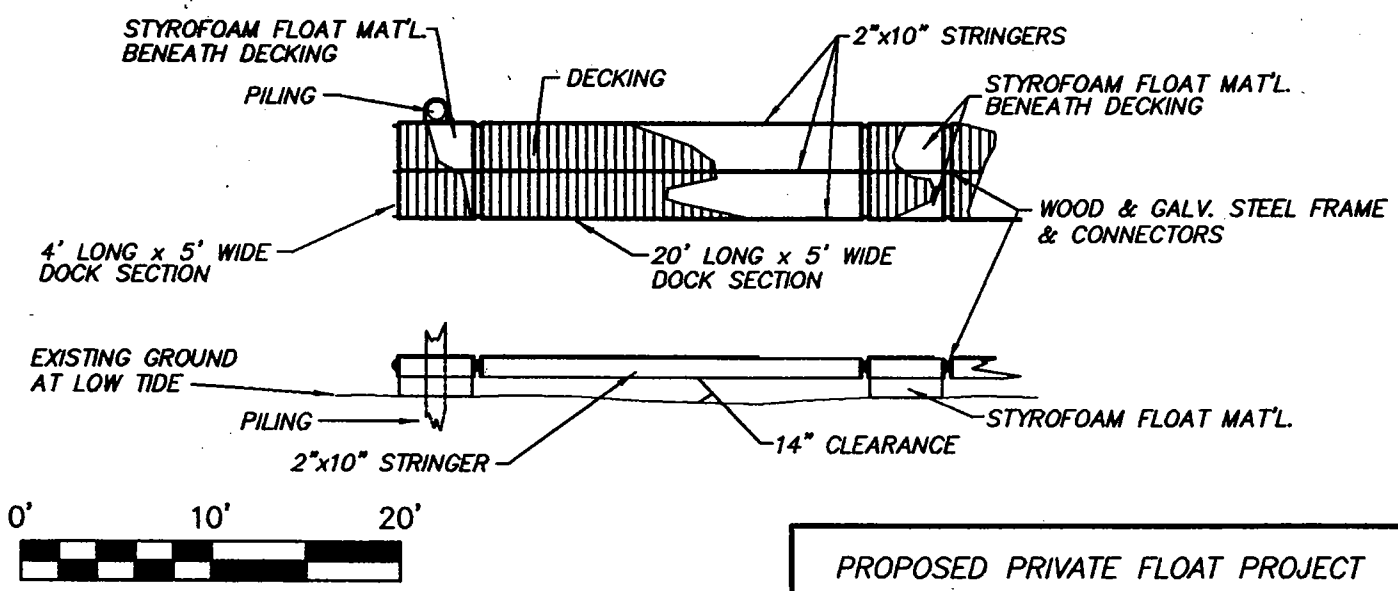

NOTES:
1. VERTICAL SCALE IS EXAGGERATED BY A FACTOR OF 5 TO SHOW PROFILE ELEMENTS MORE CLEARLY. ACTUAL GROUND PROFILE IS MUCH LESS STEEP.
2. THE PURPOSE OF THIS FLOAT IS TO PROVIDE PRIVATE RECREATIONAL ACCESS FOR LOTS 15A – 15F TO TIDE WATER AT NEARLY ALL STAGES OF TIDE.
3. VERTICAL DATUM: MLLW (0.00) N.O.S.
4. TYPICAL FLOAT SECTION IS 5' x 20' & 5' x 4'.

PROPOSED PRIVATE FLOAT PROJECT

William Menish
Revised Float Design
Float details
Corps No. POA-2005-258-1
Sheet 3 of 3 June 2005