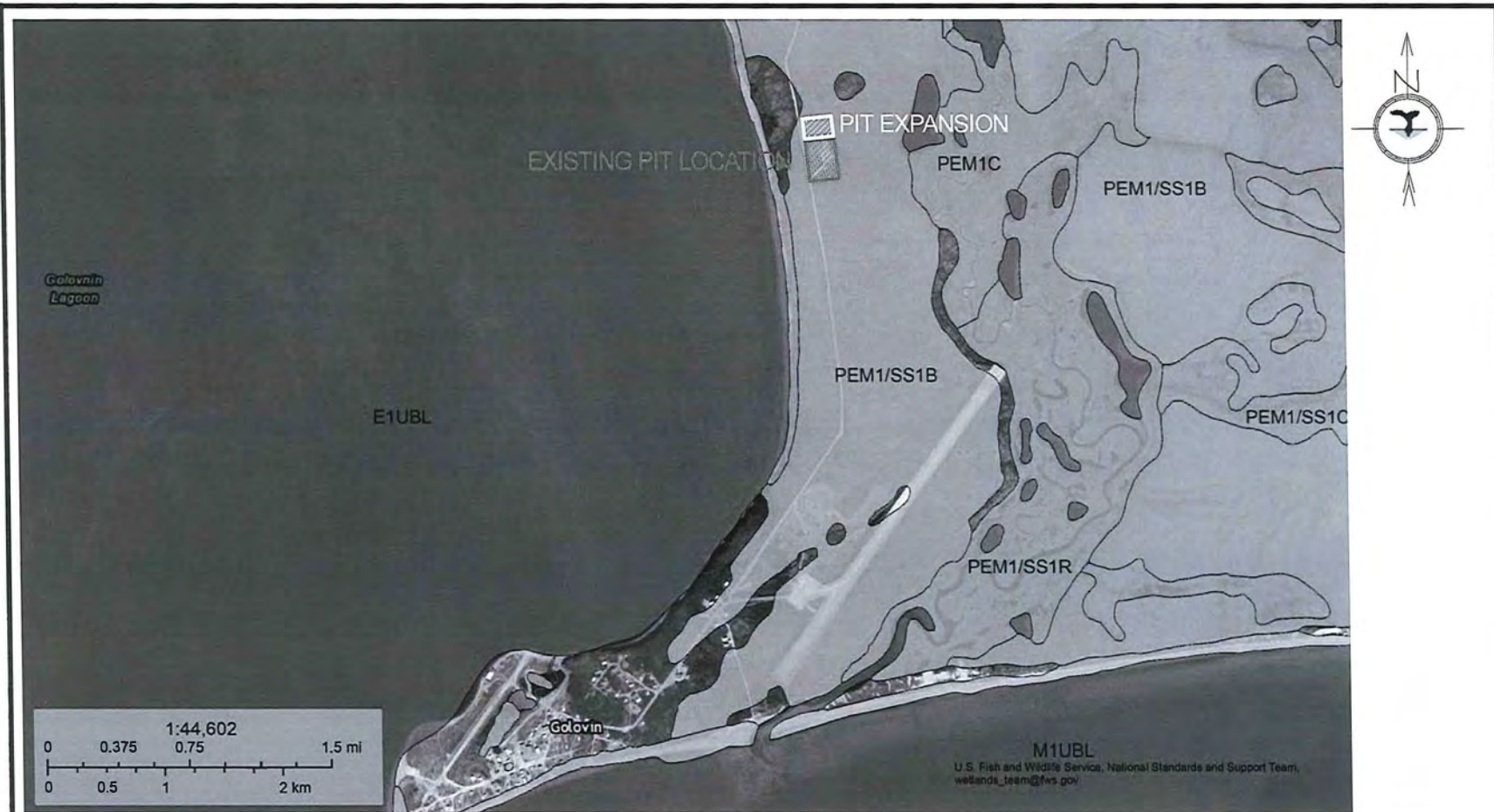


ASRC Pit Expansion Golovin, Alaska
Activity: Project Location and Vicinity Map
Purpose: Expand existing gravel pit
COE File Number:
Waterway Name & Number: Cheenik Creek
Date of Drawing: July 11, 2017
Sheet 1 of 3

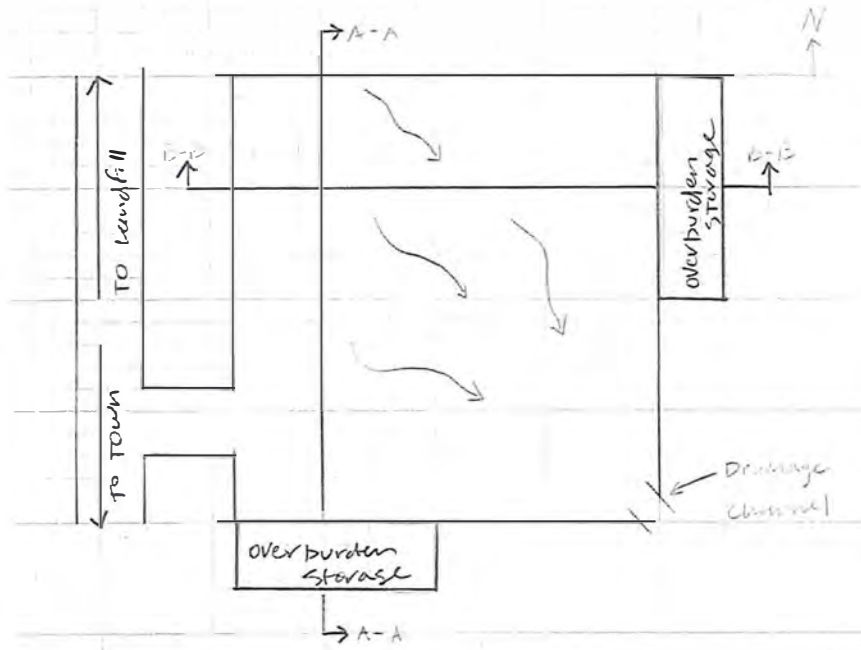
TRAVIS/PETERSON ENVIRONMENTAL CONSULTING, INC.
329 2ND STREET
FAIRBANKS, ALASKA 99701

PROJECT No: 1571-03
FILE: 1571/03/FIGURES/Sheet 1 of 3.SKF



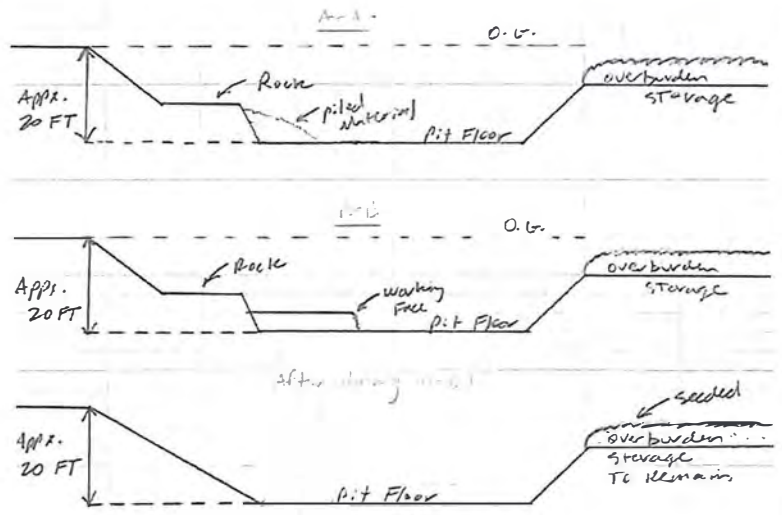
PEM1/SS1B
Palustrine, Emergent, Persistent, Scrub-Shrub, Broad-Leaved Deciduous, Saturated

ASRC Pit Expansion Golovin, Alaska
Activity: Wetland Map
Purpose: Expand existing gravel pit
COE File Number:
Waterway Name & Number: Cheenik Creek
Date of Drawing: July 11, 2017
Sheet 2 of 3



Notes

- Direction of water flow is indicated with arrows



Notes

- Slopes to be truck walked when mining complete
- Overburden stockpiles will be seeded at completion of Mining activities

NOT TO SCALE

ASRC Pit Expansion Golovin, Alaska

Activity: Mining Plan
 Purpose: Expand existing gravel pit
 COE File Number:
 Waterway Name & Number: Cheenik Creek
 Date of Drawing: July 11, 2017
 Sheet 3 of 3