



US Army Corps
of Engineers
Alaska District

Public Notice of Application for Permit

FAIRBANKS FIELD OFFICE
Regulatory Division (1145)
CEPOA-RD
2175 University Avenue, Suite 201E
Fairbanks, Alaska 99709-4927

PUBLIC NOTICE DATE:	May 10, 2018
EXPIRATION DATE:	June 8, 2018
REFERENCE NUMBER:	POA-2017-312
WATERWAY:	Tanana River

Interested parties are hereby notified that a Department of the Army permit application has been received for work in waters of the United States as described below and shown on the enclosed project drawings.

All comments regarding this Public Notice should be sent to the address noted above. If you desire to submit your comments by email, you should send it to the Project Manager's email as listed below or to regpagemaster@usace.army.mil. All comments should include the Public Notice reference number listed above.

All comments should reach this office no later than the expiration date of this Public Notice to become part of the record and be considered in the decision. Please contact John Sargent at (907) 747-2166, or by email at John.C.Sargent@usace.army.mil if further information is desired concerning this notice.

APPLICANT: Victoria Stockwell, 5895 El Zuparko Drive., Apartment #4, San Jose, California 95123

AGENT: Lester Westling III, P.O. Box 72447, Fairbanks, Alaska 99707

LOCATION: The project site is located at 1960 Donald Avenue, Fairbanks Meridian; USGS Quad Map Fairbanks D-2; Latitude 64.8095° N., Longitude 147.7548° W.; Lot 14 Block 11 Metro Industrial Airpark, 5th Addition; in Fairbanks, Alaska.

PURPOSE: The applicant's stated purpose is to develop buildings and space to provide sustainable year-round commercial indoor agricultural production to local restaurants and also for cannabis cultivation.

PROPOSED WORK: Clear vegetation, remove topsoil and place approximately 28,000 cubic yards of fill material in 4.17 acres of wetlands to construct a commercial indoor agricultural and cannabis producing facility. All work would be performed in accordance with the enclosed plan (sheets 1-3), dated 5/2/18.

ADDITIONAL INFORMATION: The applicant would apply for zoning and floodplain permits from Fairbanks North Star Borough.

APPLICANT PROPOSED MITIGATION: The applicant proposes the following mitigation measures to avoid, minimize, and compensate for impacts to waters of the United States from activities involving discharges of dredged or fill material.

a. Avoidance and Minimization: Impacts to wetlands were not proposed to be avoided or minimized because the applicant plans to develop the entire property.

b. Compensatory Mitigation: The applicant proposes compensatory mitigation for the impacts to 4.17 acres of scrub-shrub wetlands by purchasing wetland mitigation credits at the Tanana Watershed Umbrella Stream and Wetland Mitigation Bank.

WATER QUALITY CERTIFICATION: A permit for the described work will not be issued until a certification or waiver of certification, as required under Section 401 of the Clean Water Act (Public Law 95-217), has been received from the Alaska Department of Environmental Conservation.

CULTURAL RESOURCES: The latest published version of the Alaska Heritage Resources Survey (AHRS) has been consulted for the presence or absence of historic properties, including those listed in or eligible for inclusion in the National Register of Historic Places. There are no cultural resources in the Permit Area or within the vicinity of the permit area. The permit area has been determined to be the area of discharge of fill material in wetlands and immediately adjacent uplands. Consultation with the AHRS constitutes the extent of cultural resource investigations by the Corps of Engineers (Corps) at this time, and we are otherwise unaware of the presence of such resources. The Corps has made a No Historic Properties Affected (No Effect) determination for the proposed project. This application is being coordinated with the State Historic Preservation Office (SHPO) with this Public Notice. Any comments SHPO may have concerning presently unknown archeological or historic data that may be lost or destroyed by work under the requested permit will be considered in our final assessment of the described work. The Corps is requesting the SHPO's concurrence with this determination.

ENDANGERED SPECIES: No threatened or endangered species are known to use the project area.

We have determined the described activity would have no effect on any listed or proposed threatened or endangered species or any designated or proposed critical habitat, under the Endangered Species Act of 1973 (87 Stat. 844). Therefore, no consultation with the U.S. Fish and Wildlife Service or the National Marine Fisheries Service (NMFS) is required. However, any comments they may have concerning endangered or threatened wildlife or plants or their critical habitat will be considered in our final assessment of the described work

ESSENTIAL FISH HABITAT: The Magnuson-Stevens Fishery Conservation and Management Act, as amended by the Sustainable Fisheries Act of 1996, requires all Federal agencies to consult with the NMFS on all actions, or proposed actions, permitted, funded, or undertaken by the agency, that may adversely affect Essential Fish Habitat (EFH).

No EFH species are known to use the project area.

We have determined the described activity would not adversely affect EFH in the project area.

TRIBAL CONSULTATION: The Alaska District fully supports tribal self-governance and government-to-government relations between Federally recognized Tribes and the Federal government. Tribes with protected rights or resources that could be significantly affected by a proposed Federal action (e.g., a permit decision) have the right to consult with the Alaska District on a government-to-government basis. Views of each Tribe regarding protected rights and resources will be accorded due consideration in this process. This Public Notice serves as notification to the Tribes within the area potentially affected by the proposed work and invites their participation in the Federal decision-making process regarding the protected Tribal right or resource. Consultation may be initiated by the affected Tribe upon written request to the District Commander during the public comment period.

PUBLIC HEARING: Any person may request, in writing, within the comment period specified in this notice, that a public hearing be held to consider this application. Requests for public hearings shall state, with particularity, reasons for holding a public hearing.

EVALUATION: The decision whether to issue a permit will be based on an evaluation of the probable impacts, including cumulative impacts of the proposed activity and its intended use on the public interest. Evaluation of the probable impacts, which the proposed activity may have on the public interest, requires a careful weighing of all the factors that become relevant in each particular case. The benefits, which reasonably may be expected to accrue from the proposal, must be balanced against its reasonably foreseeable detriments. The outcome of the general balancing process would determine whether to authorize a proposal, and if so, the conditions under which it will be allowed to occur. The decision should reflect the national concern for both

protection and utilization of important resources. All factors, which may be relevant to the proposal, must be considered including the cumulative effects thereof. Among those are conservation, economics, aesthetics, general environmental concerns, wetlands, cultural values, fish and wildlife values, flood hazards, floodplain values, land use, navigation, shore erosion and accretion, recreation, water supply and conservation, water quality, energy needs, safety, food and fiber production, mineral needs, considerations of property ownership, and, in general, the needs and welfare of the people. For activities involving 404 discharges, a permit will be denied if the discharge that would be authorized by such permit would not comply with the Environmental Protection Agency's 404(b)(1) guidelines. Subject to the preceding sentence and any other applicable guidelines or criteria (see Sections 320.2 and 320.3), a permit will be granted unless the District Commander determines that it would be contrary to the public interest.

The Corps of Engineers is soliciting comments from the public; Federal, State, and local agencies and officials; Indian Tribes; and other interested parties in order to consider and evaluate the impacts of this proposed activity. Any comments received will be considered by the Corps of Engineers to determine whether to issue, modify, condition or deny a permit for this proposal. To make this decision, comments are used to assess impacts on endangered species, historic properties, water quality, general environmental effects, and the other public interest factors listed above. Comments are used in the preparation of an Environmental Assessment and/or an Environmental Impact Statement pursuant to the National Environmental Policy Act. Comments are also used to determine the need for a public hearing and to determine the overall public interest of the proposed activity.

AUTHORITY: This permit will be issued or denied under the following authorities:

() Perform work in or affecting navigable waters of the United States – Section 10 Rivers and Harbors Act 1899 (33 U.S.C. 403).

(X) Discharge dredged or fill material into waters of the United States – Section 404 Clean Water Act (33 U.S.C. 1344). Therefore, our public interest review will consider the guidelines set forth under Section 404(b) of the Clean Water Act (40 CFR 230).

() Transport dredged material for the purpose of dumping it into ocean waters - Section 103 Marine Protection, Research, and Sanctuaries Act of 1972 (33 U.S.C. 1413). Therefore, our public interest review will consider the criteria established under authority of Section 102(a) of the Marine Protection, Research and Sanctuaries Act of 1972, as amended (40 CFR Parts 220 to 229), as appropriate.

Project drawings and a Notice of Application for State Water Quality Certification are enclosed with this Public Notice.

District Commander
U.S. Army, Corps of Engineers

Enclosures

STATE OF ALASKA

DEPT. OF ENVIRONMENTAL CONSERVATION
DIVISION OF WATER
401 Certification Program
Non-Point Source Water Pollution Control Program

ANCHORAGE

DEPARTMENT OF ENVIRONMENTAL CONSERVATION
WQM/401 CERTIFICATION
555 CORDOVA STREET
ANCHORAGE, ALASKA 99501-2617
PHONE: (907) 269-7564/FAX: (907) 334-2415

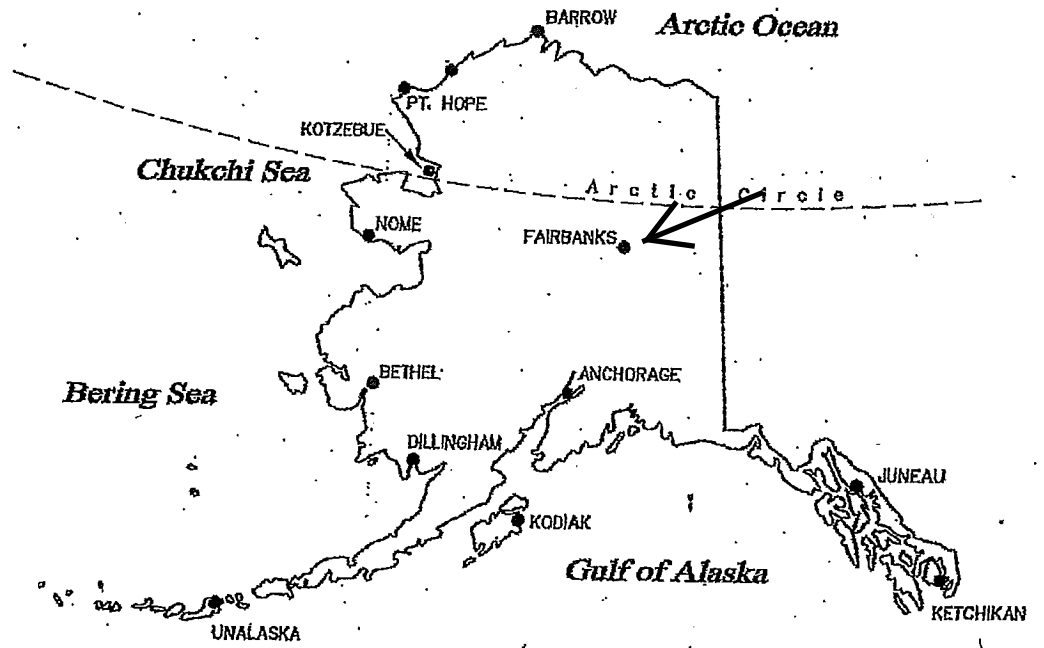
NOTICE OF APPLICATION FOR STATE WATER QUALITY CERTIFICATION

Any applicant for a federal license or permit to conduct an activity that might result in a discharge into navigable waters, in accordance with Section 401 of the Clean Water Act of 1977 (PL95-217), also must apply for and obtain certification from the Alaska Department of Environmental Conservation that the discharge will comply with the Clean Water Act, the Alaska Water Quality Standards, and other applicable State laws. By agreement between the U.S. Army Corps of Engineers and the Department of Environmental Conservation, application for a Department of the Army permit to discharge dredged or fill material into navigable waters under Section 404 of the Clean Water Act also may serve as application for State Water Quality Certification.

Notice is hereby given that the application for a Department of the Army Permit described in the Corps of Engineers' Public Notice No. , serves as application for State Water Quality Certification from the Department of Environmental Conservation.

After reviewing the application, the Department may certify there is reasonable assurance the activity, and any discharge that might result, will comply with the Clean Water Act, the Alaska Water Quality Standards, and other applicable State laws. The Department also may deny or waive certification.

Any person desiring to comment on the project, with respect to Water Quality Certification, may submit written comments to the address above by the expiration date of the Corps of Engineer's Public Notice.



1960 Donald Avenue, Fairbanks Meridian; USGS Quad Map
Fairbanks D-2; Latitude 64.8095° N., Longitude 147.7548° W.; Lot 14
Block 11 Metro Industrial Airpark, 5th Addition; in Fairbanks, Alaska,

POA-2017-312
Tanana River
5/2/18 sheet 1 of 3




▲ Site Access Point	⊠ Site Address with Access Point
⊠ Site Address Point	⊞ Vacant Awaiting Construction
⊞ Unverified Address	⊠ Vacant; No structure or site plan
Building Outlines	

1:1,500

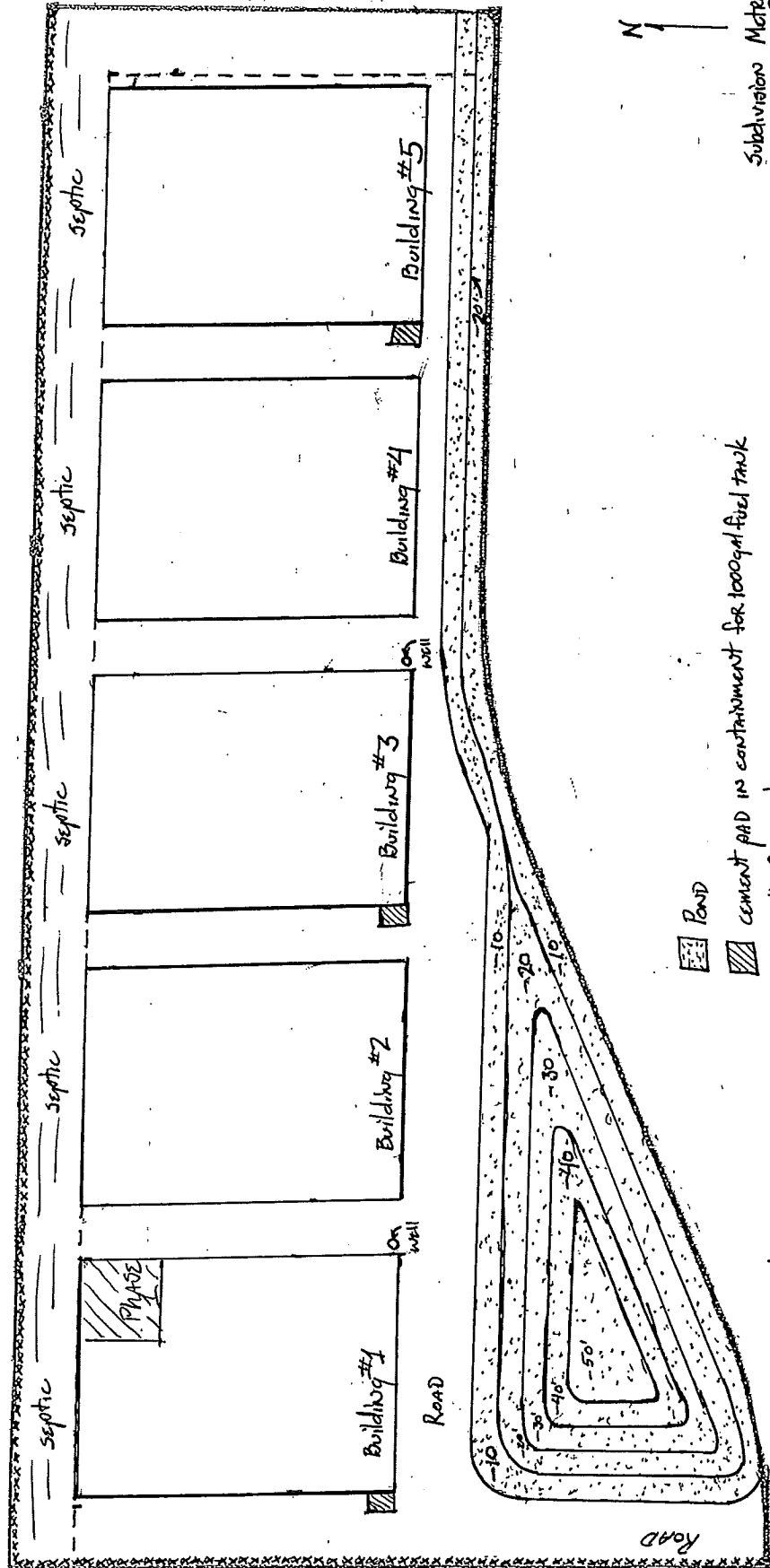
0 50 100 200 300 400 Feet

N



Address Assignment Map

Editor: KS




Subdivision Metro-Jacobson Rd
 Air Park
 5th Addition
 Lot 14
 Block 11

Scale 50' = 1"

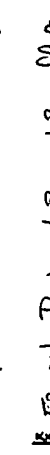


Pond

concrete pad in containment for 1000 gal fuel tank



well for water



septic Along Back of buildings



French Drains to prevent runoff from other properties from entering pond

ELEVATIONS:

PAD 441 feet

Base Flood Elevation 438 feet

NATURAL ADJACENT GRADE 438 feet

1988 NAVD

Pond Deepest elevation 388 feet