





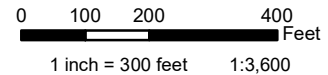


-  High Tide Line (6.3 ft)
-  Mean High Water (6.0 ft)
-  1' LiDAR-derived Contour

**Project Work**

-  Beach Sand Excavation Area
-  Maintenance Dredging Area
-  Shallow Water Discharge Area

0.02-meter aerial imagery and LiDAR elevation;  
 date acquired: October 2020  
 Background imagery 0.5-meter ESRI World Imagery;  
 date acquired: 06/25/2020



Applicant: Alaska Industrial Development and Export Authority

File No.: POA-1983-359

Waterway: Chukchi Sea

Proposed Activity: Maintenance dredging and discharge

Kateel Meridian | T25N, R24W, S10

Lat.: 67.576773 N

Long.: 164.058994 W

Sheet: 1 of 1

April 2021