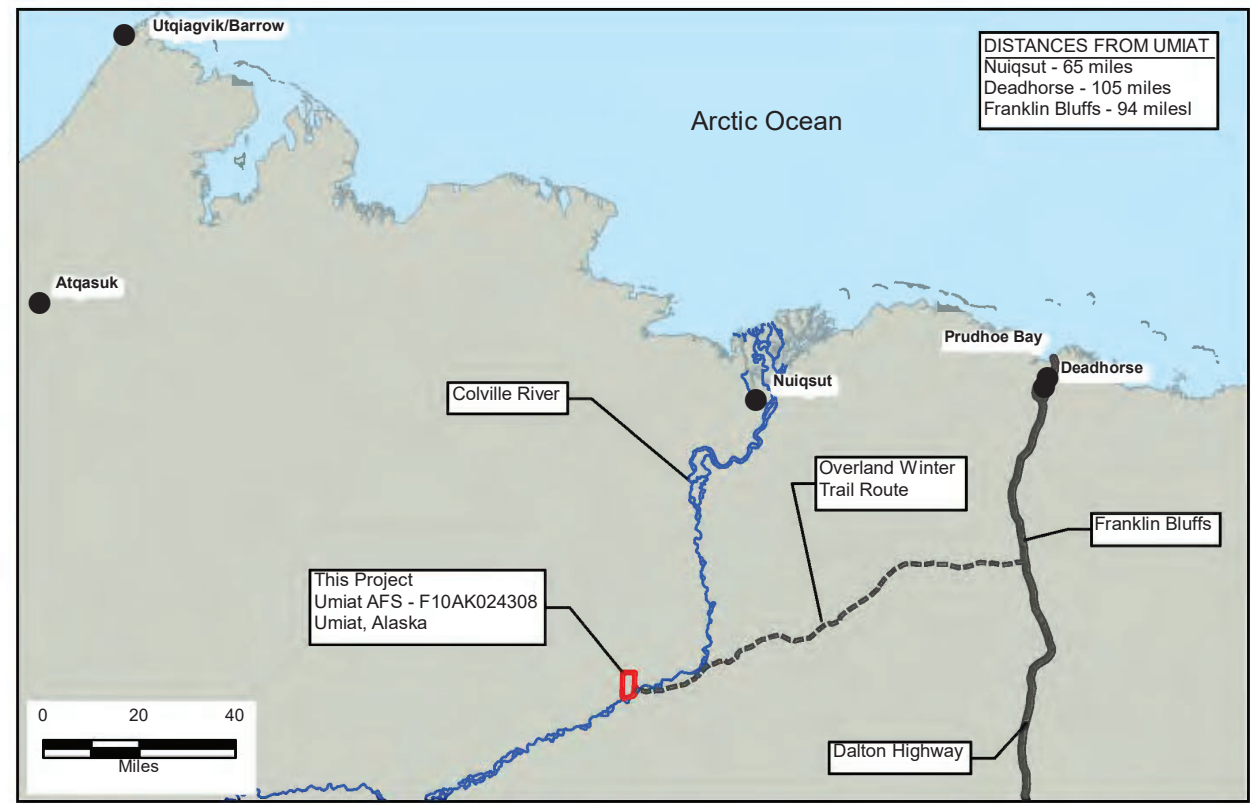
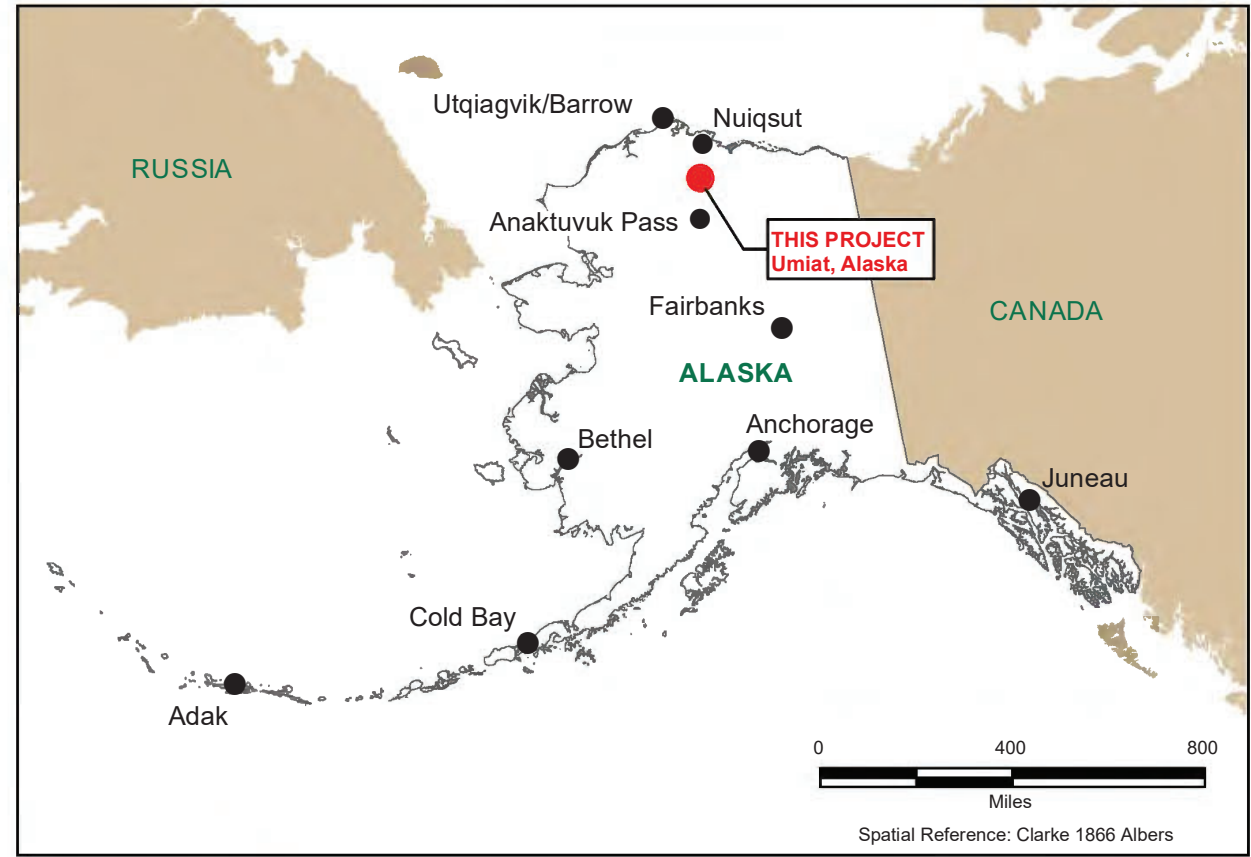
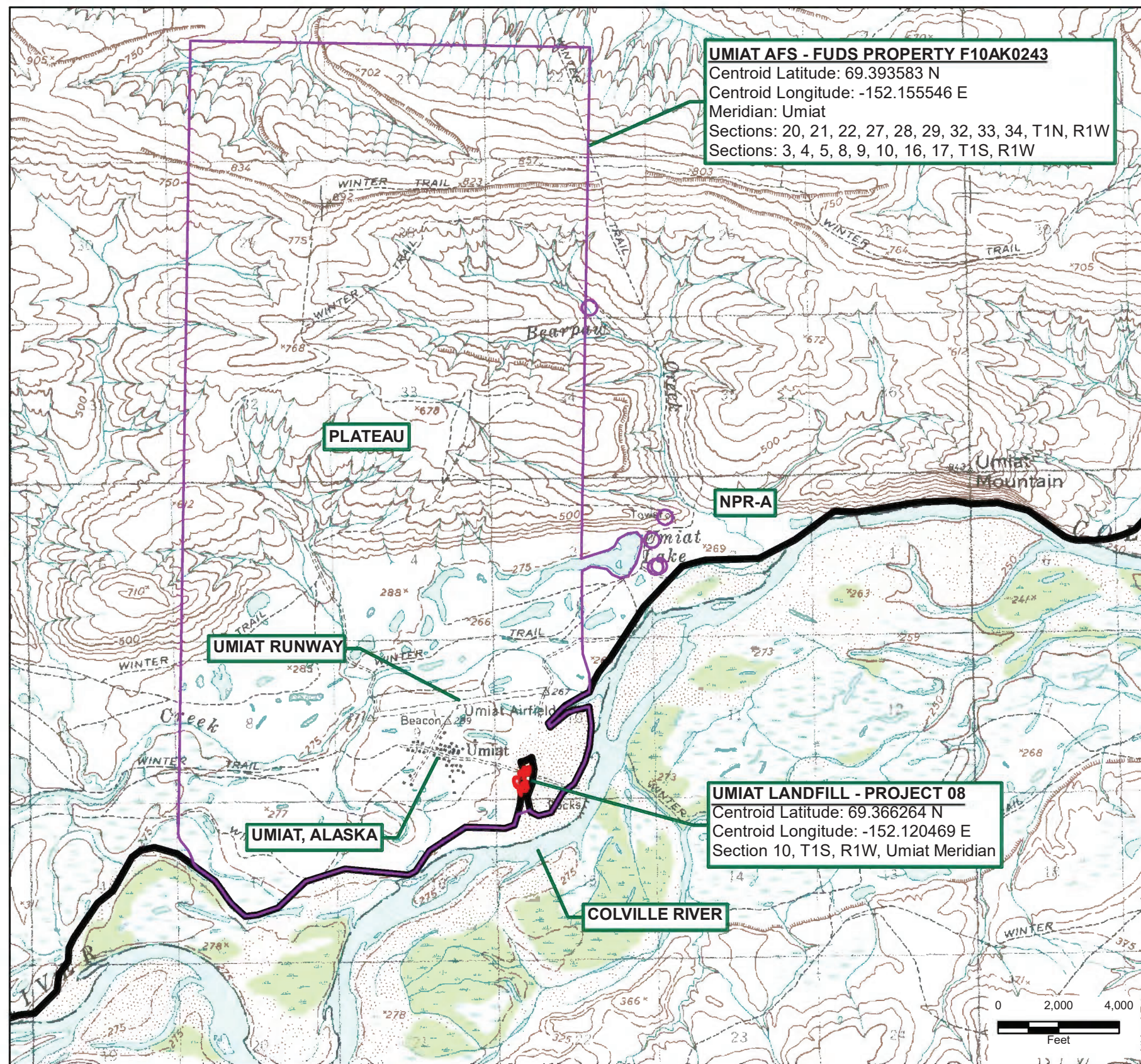


Document Path: C:\Users\j4negno\GIS\UMIAT\_GIS\01\_MXD\2018\_DD\F1\_LocVic\_UmiatLandfill\_F10AK0243\_30May2019.mxd



- LEGEND**
- NPR-A Boundary
  - Umiat AFS FUDS Property
  - Umiat Landfill

**REFERENCES**  
 -USGS Map, Umiat B-4, 1955, 1:63,360



**Location And Vicinity Maps**  
**Former Umiat Air Force Station**

DECISION DOCUMENT  
 Landfill, Umiat AFS Formerly Used Defense Site (FUDS) - F10AK0243-08  
 Umiat, Alaska