



Top Rim Ports

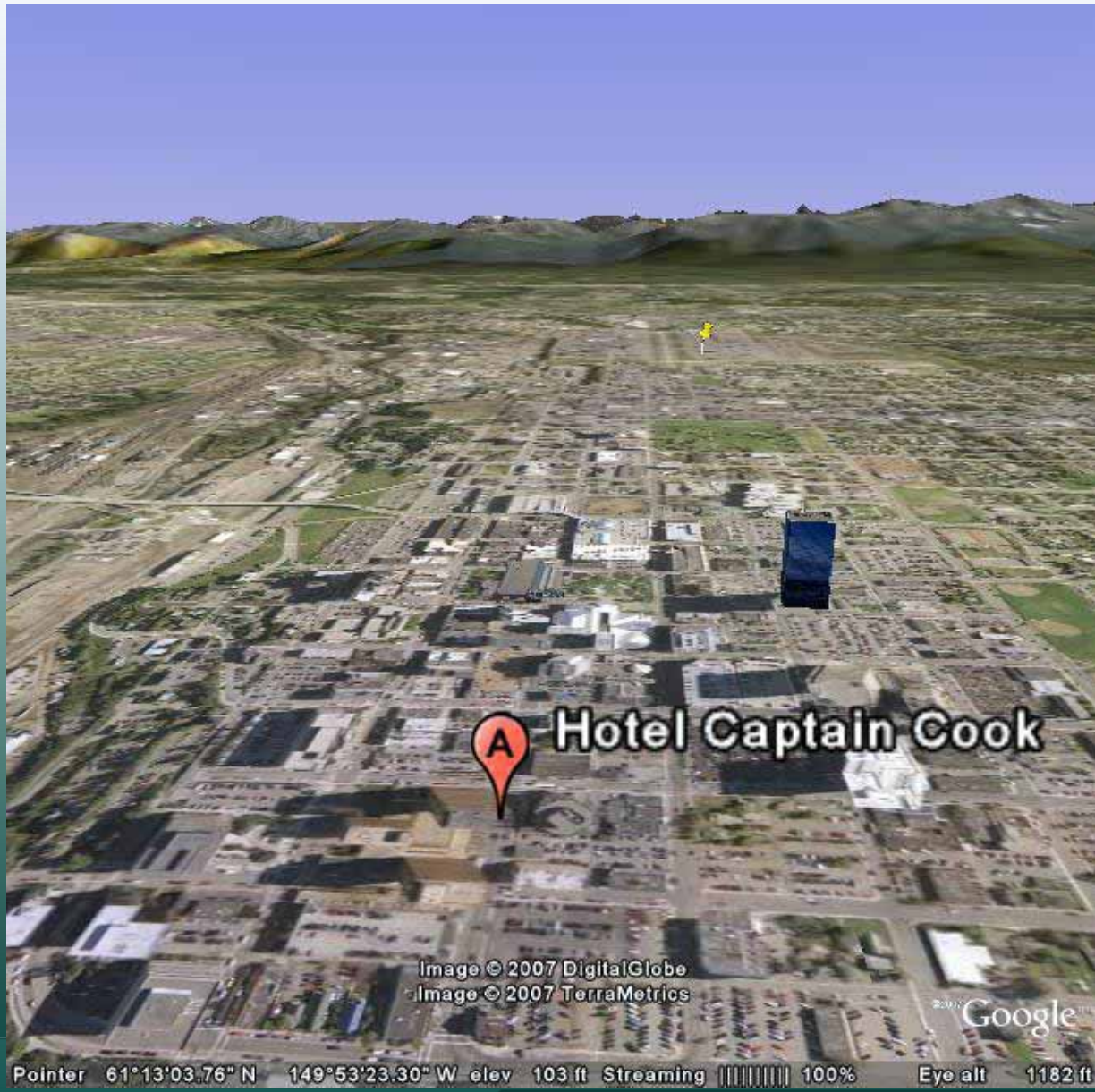
Tyonek Native Corporation





4th & K Street, Anchorage, AK 99501











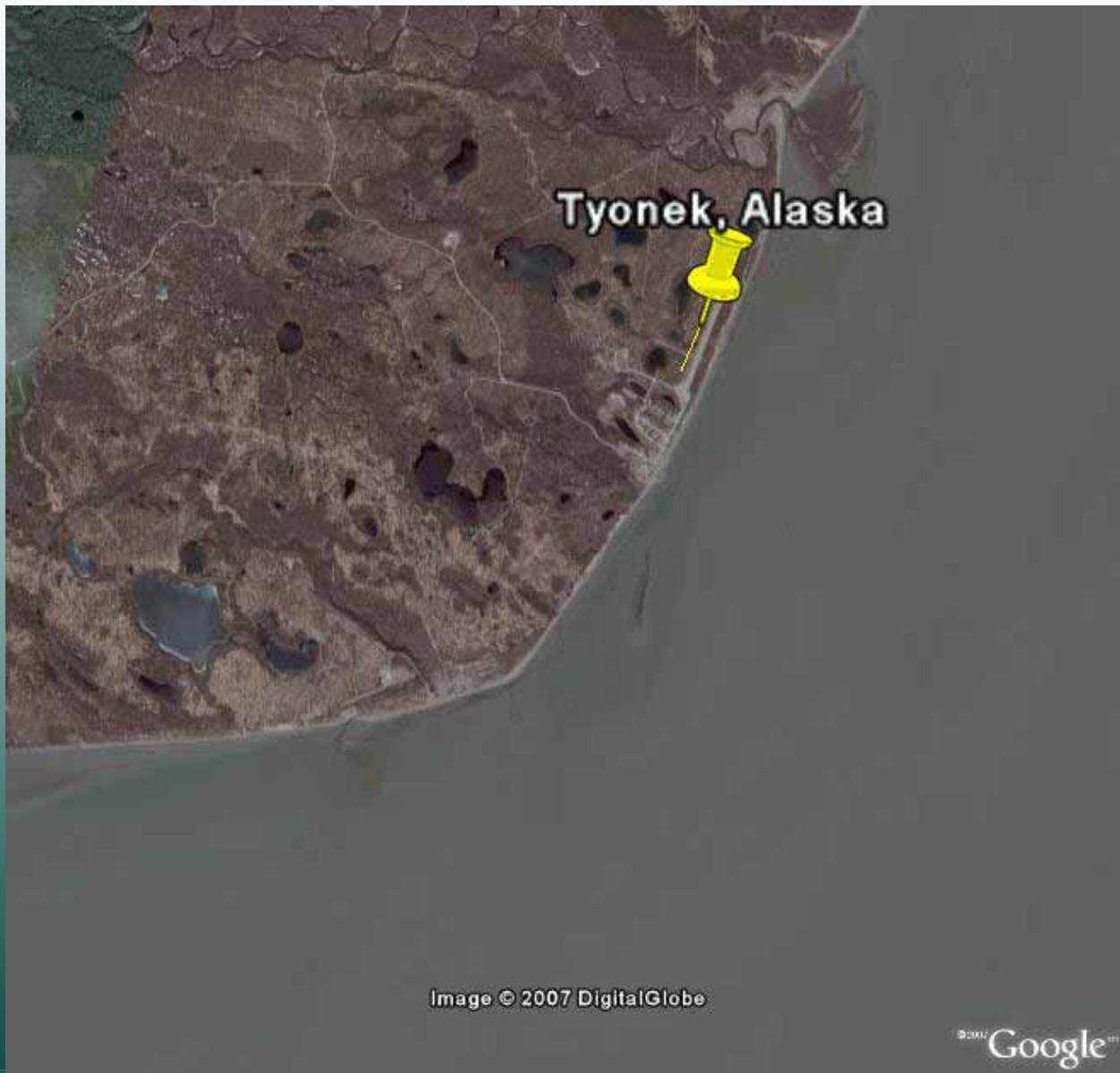


Image © 2007 DigitalGlobe

Google™

Pointer 61°03'21.91" N 151°09'22.53" W elev 99 ft Streaming ||||| 100% Eye alt 30240 ft







Pointer 61°02'28.38" N 151°09'46.30" W elev 0 ft Streaming ||||| 100%

©2007 Google™

Eye alt 1199 ft





Beluga Coal Fields

12 to 20 miles from NFF Port

Tyonek, Alaska

Image © 2007 DigitalGlobe
Image © 2007 TerraMetrics

©2007 Google™

Pointer 61°08'37.88" N 151°22'42.15" W elev 585 ft Streaming ||||| 100%

Eye alt 20.38 mi



COOK INLET/SUSITNA COAL PROVINCE

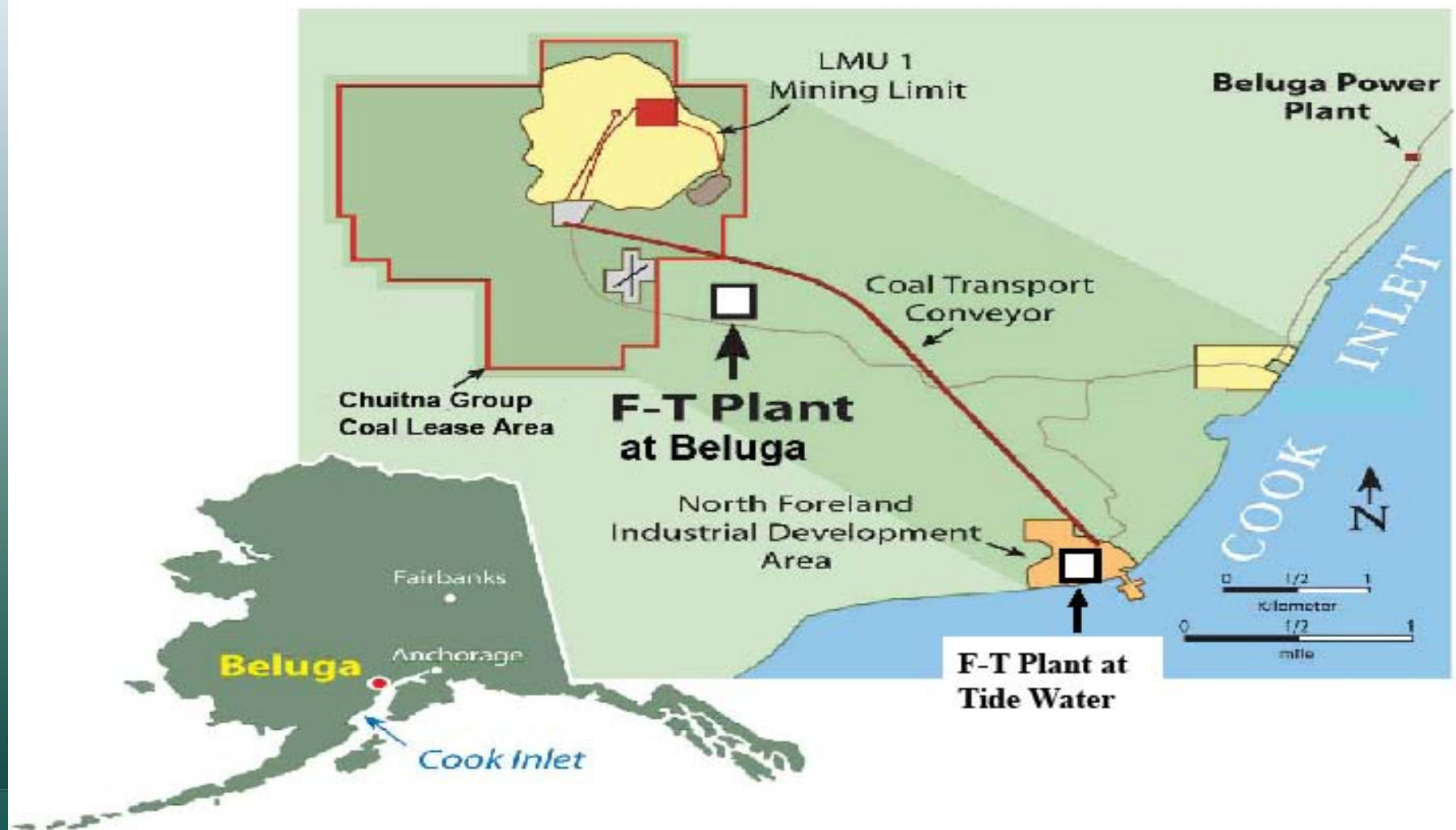
Resource & Reserve Summary

million tons of coal – billion of barrels of equivalent liquids

Coal Resource	M-tons	B-bbls
• Hypothetical Resource	64,230	96
• Identified Resource	10,550	15.6
• Measured Resource	1,300	2.0
• Chuitna Measured Reserve	1,000	1.5
• Chuitna Proven Reserves	700	1.05
• Barrick Reserves	600	1.0



80,000 bbl/d Coal To Liquids “Beluga CTL Plant” (Tide Water Preferred)





Pointer 59°57'34.19" N 153°27'33.94" W elev 3208 ft Streaming ||||| 100%

Eye alt 104.58 mi



Top Rim Ports

Tyonek Native Corporation