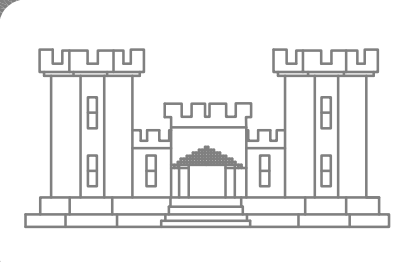


- ① Recovered 7/01 ( Cap in mon case;  $\odot$  of Eie. Farm Rd. 63.6' NE of "curvey" road sign)
- ② Recovered 7/01 ( Monument Frost Heaved)
- ③ Recovered 7/01 ( Rebar with Alcap )
- ④ Recovered 7/01 ( Cap buried in Road  $\odot$  )
- ⑤ Recovered 7/01 ( Cap buried in Road  $\odot$  )
- ⑥ Recovered 7/01 ( Cap buried in  $\odot$  intersection of roads)
- ⑦ Found 7/01 ( Monument frnd laying in farmers field )



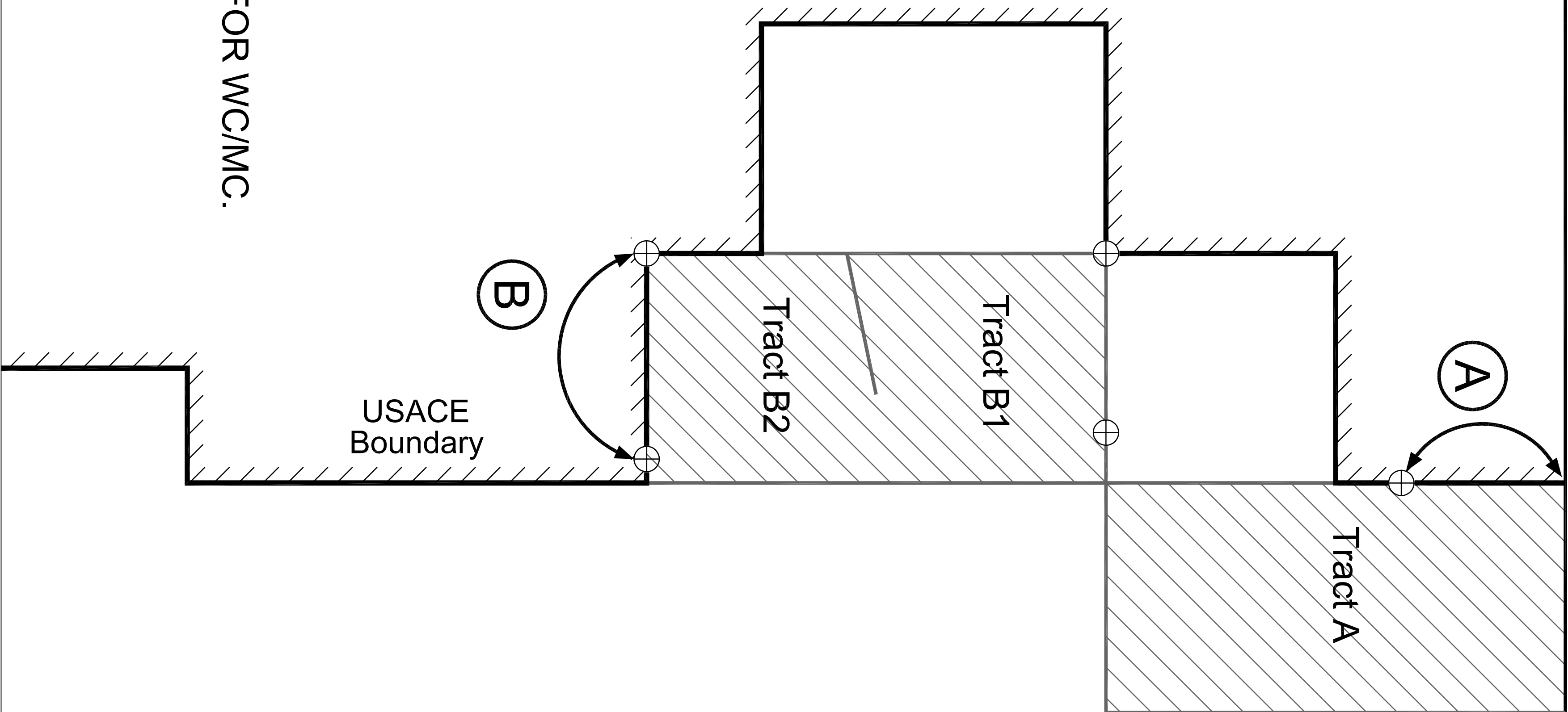
ALASKA DISTRICT  
CORPS OF ENGINEERS  
SURVEY SECTION

CHENA LAKES PROJECT  
SOUTHERN BOUNDARY  
APPROXIMATE LAYOUT

GFM-1a

SCALE: NTS  
DATE: July 2001  
DWG NO:

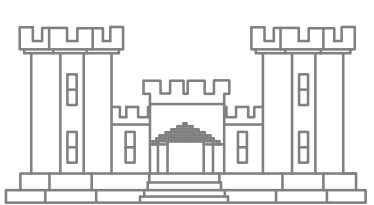

13



(A) CLEAR AND POST BOUNDARY LINE

(B) CLEAR AND POST BOUNDARY LINE.  
SET NEW REFERENCE MONUMENTS FOR WC/MC.

⊕ Monuments Recovered July 2001



ALASKA DISTRICT  
CORPS OF ENGINEERS  
SURVEY SECTION

CHENA LAKES PROJECT  
NORTHERN BOUNDARY  
APPROXIMATE LAYOUT

GFM-1b

SCALE: NTS  
DATE: July 2001  
DWG NO: