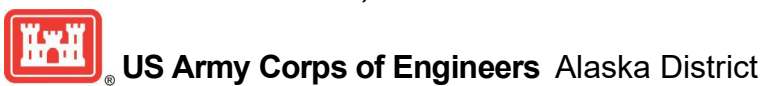


NOME SEAWALL

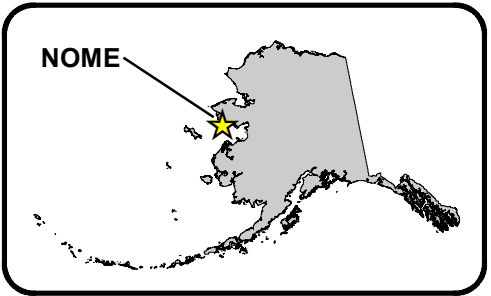
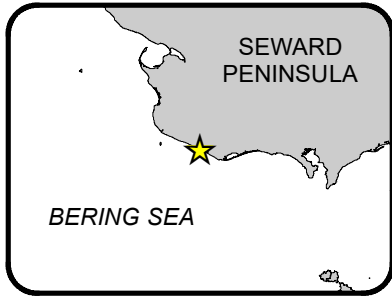
NOME, ALASKA



NOTES:
 1. THIS LOCALITY IS SHOWN ON USGS QUAD NOME C-1
 2. CURRENT SURVEY INFORMATION FOR THIS PROJECT AT
www.poa.usace.army.mil/About/Offices/ConstructionOperations/RiversandHarbors.aspx

MAP DATE: 2016OCT IMAGERY DATE: 2015OCT16

Imagery Credits: National Geographic, ESRI, DeLorme, NAVTEQ, UNEP-WCMC, USGS, NASA, METI, NRCAN, GEBCO, NOAA, IPC, DigitalGlobe, GeoEye, Earthstar Geographics, SIO



Accession Number: The United States Government furnishes these data and the recipient accepts and uses them with the express understanding that the US Government makes no warranty, express or implied, concerning the accuracy, completeness, reliability, usability or suitability for any purpose of the information and the data furnished. The United States Government shall be under no liability whatsoever to any person by reason of any use made thereof. These data being in the US Government, therefore the recipient fully releases the US Government from all liability for any use made thereof. Distribution: This data represents the results of data collection for a specific US Army Corps of Engineers activity and indicates the general existing conditions. As such, it is only valid for its intended use, control, time and accuracy specifications. The user is responsible for the results of any of the application of the data for other than its intended purpose.