


# KIVALINA COASTAL EROSION STABILIZATION

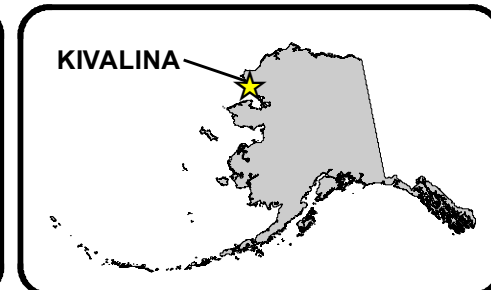
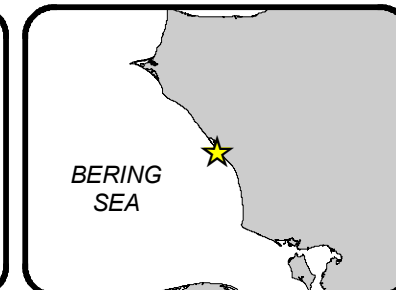
## KIVALINA, ALASKA

 US Army Corps of Engineers Alaska District

NOTES:  
 1. THIS LOCALITY IS SHOWN ON USGS QUAD NOATAK C-5  
 2. CURRENT SURVEY INFORMATION FOR THIS PROJECT AT <https://navigation.usace.army.mil/Survey/Hydro>

MAP DATE: 202001 IMAGERY DATE: 201906

Imagery Credits: National Geographic, ESRI, DeLorme, NAVTEQ, UNEP-WCMC, USGS, NASA, METI, NRCAN, GEBCO, NOAA, IPC, DigitalGlobe, GeoEye, Earthstar Geographics, SIO



Accession Number: The United States Government furnishes these data and the recipient accepts and uses them with the express understanding that the US Government makes no warranty, expressed or implied, concerning accuracy, completeness, suitability, or any other aspect of the information and/or data furnished. The United States Government shall be under no liability whatsoever to any person by reason of any use of these data. These data belong to the US Government. Therefore the recipient fully agrees to report these data to the US Government as soon as they are no longer needed. The recipient may not transfer these data to others without the express written consent of the US Government. Distribution: This data represents the results of data collection and processing for a specific US Army Corps of Engineers activity and indicate the geospatial conditions as such. It is only valid for its intended use, control, time and accuracy specifications. The user is responsible for the results of any of the application of the data for other than its intended purpose.