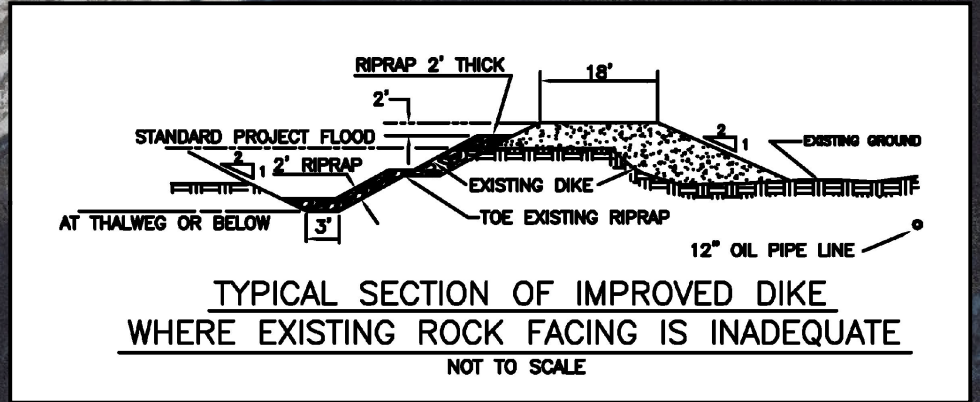
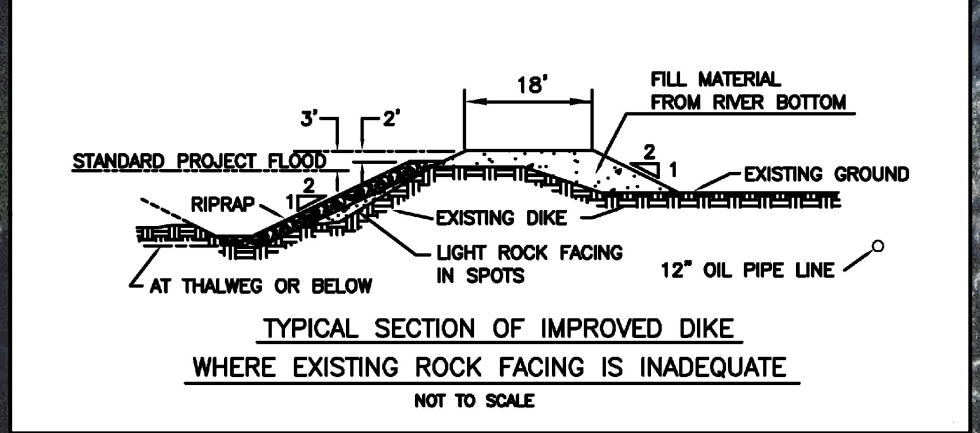




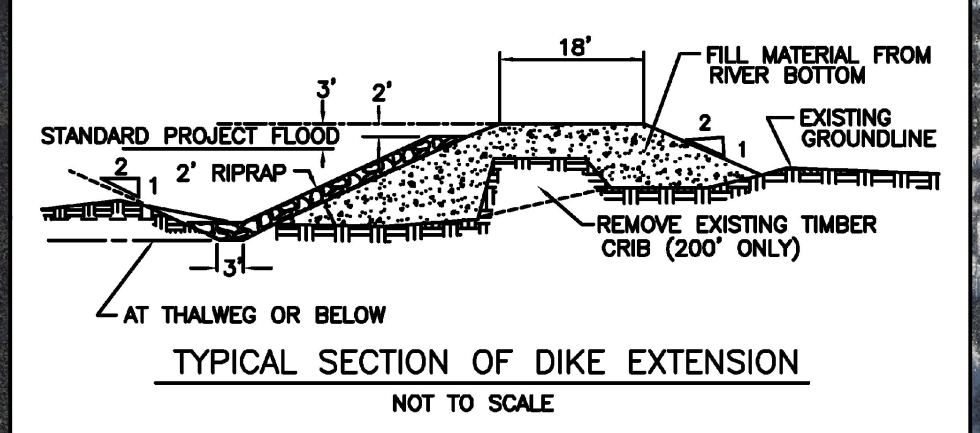
LEVEE LENGTH 6700'



TYPICAL SECTION OF IMPROVED DIKE  
WHERE EXISTING ROCK FACING IS INADEQUATE  
NOT TO SCALE



TYPICAL SECTION OF IMPROVED DIKE  
WHERE EXISTING ROCK FACING IS INADEQUATE  
NOT TO SCALE



TYPICAL SECTION OF DIKE EXTENSION  
NOT TO SCALE



# SKAGWAY RIVER LEVEE

## SKAGWAY, ALASKA



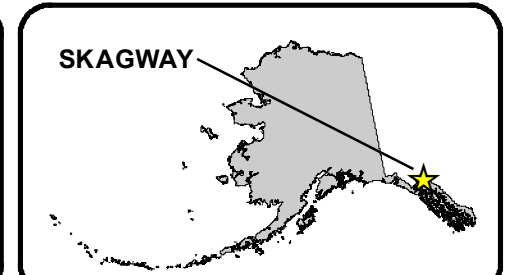
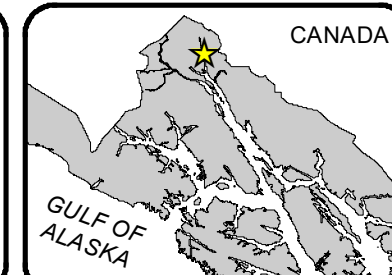
US Army Corps of Engineers Alaska District

### NOTES:

1. THIS LOCALITY IS SHOWN ON USGS QUAD SKAGWAY B-1
2. CURRENT SURVEY INFORMATION FOR THIS PROJECT AT <https://navigation.usace.army.mil/Survey/Hydro>

MAP DATE: 202001 IMAGERY DATE: 201803

Imagery Credits: National Geographic, ESRI, DeLorme, NAVTEQ, UNEP-WCMC, USGS, NASA, METI, NRCAN, GEBCO, NOAA, IPC, DigitalGlobe, GeoEye, Earthstar Geographics, SIO



Accession Number: The United States Government furnishes these data and the report contents and uses them with the express understanding that the US Government makes no warranty, expressed or implied, concerning the accuracy, completeness, reliability, usability, or timeliness of the information and the data compiled. The United States Government shall be under no liability whatsoever to any person by reason of any use made thereof. These data belong to the US Government. Therefore the report may not be reproduced, stored in a retrieval system, or transmitted, in any form or by any means, electronic, mechanical, photocopying, recording, or by any information storage and retrieval system, without the prior written permission of the US Government. The user is responsible for the results of any use of the data by other than the intended recipient.