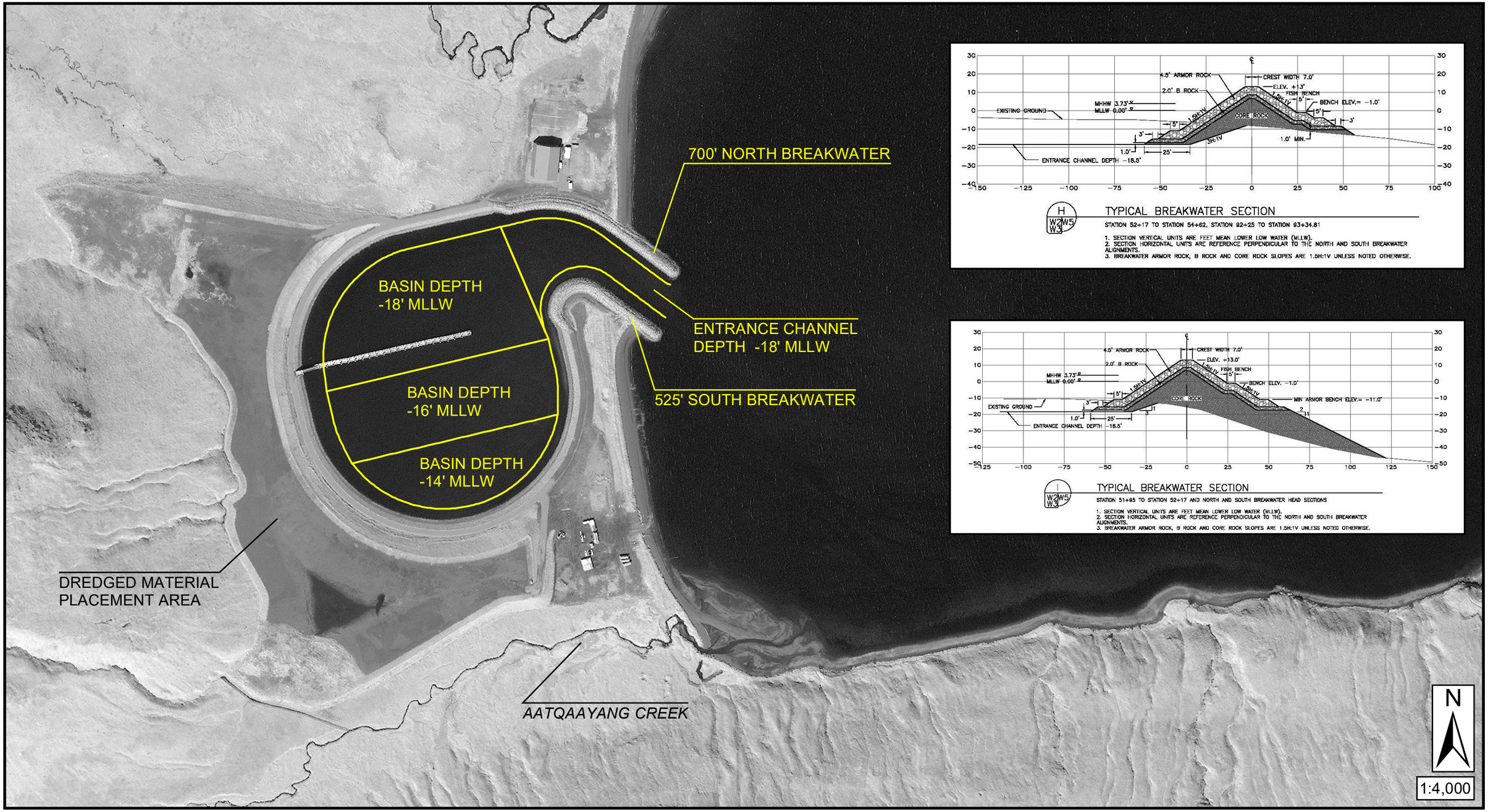

AKUTAN HARBOR

AKUTAN, ALASKA

US Army Corps of Engineers Alaska District

NOTES:
1. THIS LOCALITY IS SHOWN ON NOAA CHART NOS. 16532, 16531, 16011
2. CURRENT SURVEY INFORMATION FOR THIS PROJECT AT
http://navigation.usace.army.mil/Survey/Hydro

MAP DATE: 202001 IMAGERY DATE: 201907

Imagery Credits: National Geographic, ESRI, DeLorme, NAVTEQ, UNEP-WCMC, USGS, NASA, METI, NRCAN, GEBCO, NOAA, IPC, DigitalGlobe, GeoEye, Earthstar Geographics, SIO

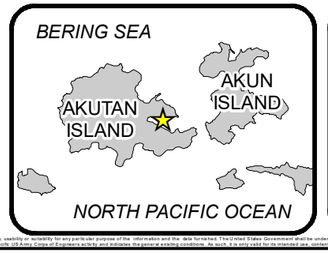

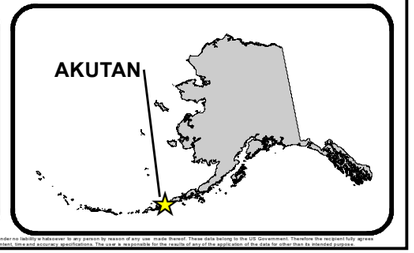

O:\...\PROJECTS\02-Project & Index Book\Maps\Akutan_Harbor\AKUTAN_2015Pol_Book.mxd

Access Constraints: The United States Government furnishes these data and the recipient accepts and uses them with the express understanding that the US Government makes no warranties, expressed, or implied concerning the accuracy, completeness, reliability, usability or suitability for any particular purpose of the information and the data furnished. The United States Government shall in no liability whatsoever to any person by reason of any use made thereof. These data belong to the US Government. Therefore the recipient fully agrees not to represent these data to anyone as other than US Government provided data. The recipient may not transfer these data to others without also transferring the Disclaimer. Distribution Liability: This data represents the results of data collection/processing for a specific US Army Corps of Engineers activity and indicates the general existing conditions. As such, it is only valid for its intended use, content, time and accuracy specifications. The user is responsible for the results of any of the application of the data for other than its intended purpose.