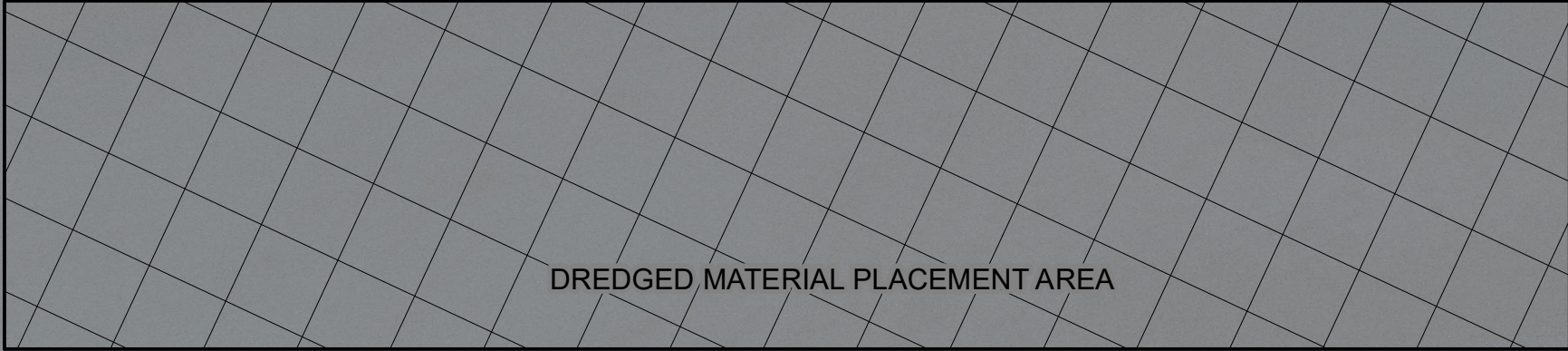


COOK INLET
KNIK ARM



DREDGED MATERIAL PLACEMENT AREA



PROJECT DEPTH
-35' MLLW

PORT OF ANCHORAGE



1:12,000

ANCHORAGE HARBOR

ANCHORAGE, ALASKA



US Army Corps of Engineers Alaska District

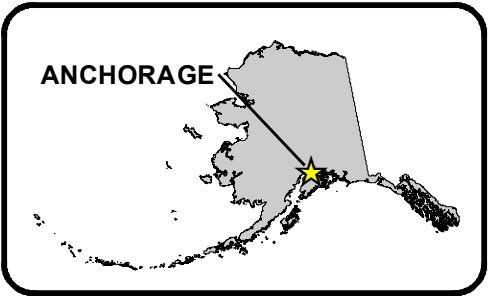
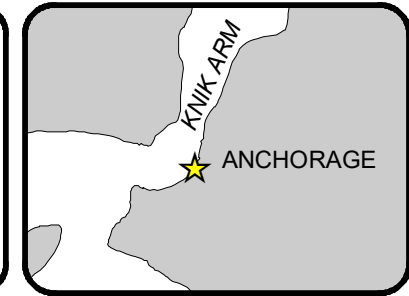
NOTES:

1. THIS LOCALITY IS SHOWN ON NOAA CHART NOS. 16665, 16660, 500
2. CURRENT SURVEY INFORMATION FOR THIS PROJECT AT:

<https://navigation.usace.army.mil/Survey/Hydro>

MAP DATE: 202001 IMAGERY DATE: 201906

Imagery Credits: National Geographic, ESRI, DeLorme, NAVTEQ, UNEP-WCMC, USGS, NASA, METI, NRCAN, GEBCO, NOAA, IPC, DigitalGlobe, GeoEye, Earthstar Geographics, SIO



Access/Conduct: The United States Government furnishes these data and the recipient accepts and uses them with the express understanding that the US Government makes no warranty, expressed or implied concerning the accuracy, completeness, timeliness, availability for any particular purpose of the information and the data furnished. The United States Government shall not be liable in any event for any loss or damage caused by the use of these data. These data belong to the US Government. Therefore the recipient fully agrees not to represent these data to anyone as other than US Government provided data. The recipient may not transfer these data to others without the transferor's consent. Distribution: Liability: The data represents the results of data collection/processing for a specific US Army Corps of Engineers activity and indicates the general existing conditions. As such, it is only valid for its intended use, content, time and accuracy qualifications. The user is responsible for the results of any of the application of the data for other than its intended purpose.