
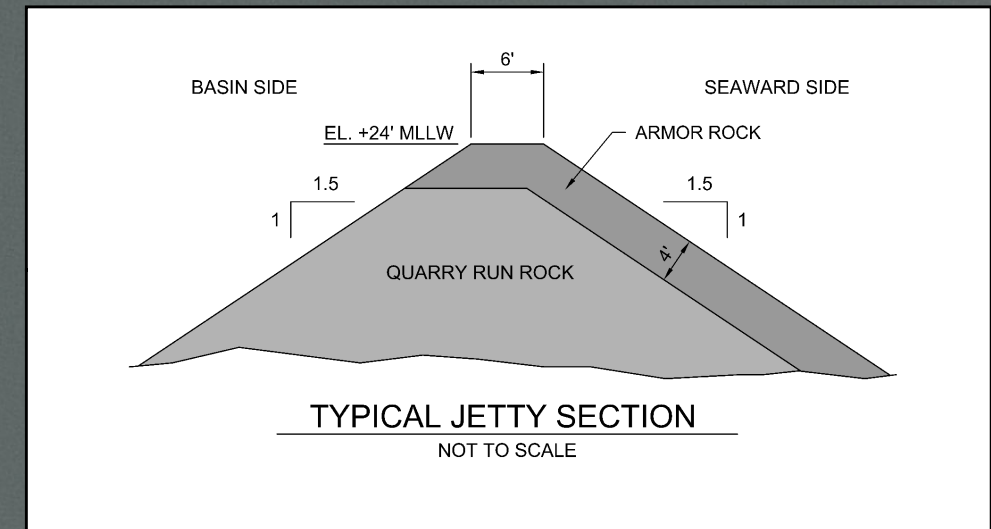


GASTINEAU CHANNEL



1:2,000

DOUGLAS HARBOR
JUNEAU, ALASKA

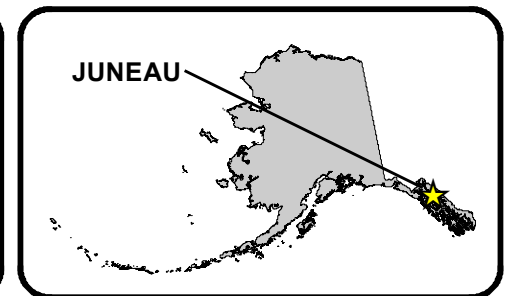
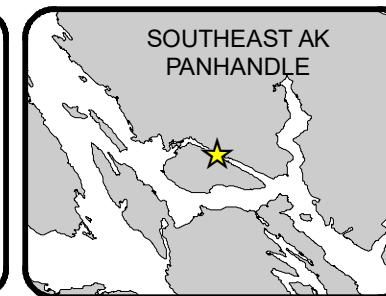


NOTES:

1. THIS LOCALITY IS SHOWN ON NOAA CHART NOS. 17315, 17300, 16016
2. CURRENT SURVEY INFORMATION FOR THIS PROJECT AT <https://navigation.usace.army.mil/Survey/Hydro>

MAP DATE: 202001 IMAGERY DATE: 201909

Imagery Credits: National Geographic, ESRI, DeLorme, NAVTEQ, UNEP-WCMC, USGS, NASA, METI, NRCAN, GEBCO, NOAA, IPC, DigitalGlobe, GeoEye, Earthstar Geographics, SIO



Accession: The United States Government furnishes these data and the recipient accepts and uses them with the express understanding that the US Government makes no warranty, expressed or implied, concerning the accuracy, completeness, reliability, usability or timeliness of the information and the data furnished. The United States Government shall be under no liability whatsoever to any person by reason of any use of these data. These data being in the US Government. Therefore the recipient fully agrees not to represent these data to anyone as other than US Government provided data. The recipient may not transfer these data to others without the express written consent of the US Government. Distribution: This data represents the results of data collection for a specific US Army Corps of Engineers activity and is not to be used for any other purpose. This data is not to be used for any other purpose. The user is responsible for the results of any of the application of the data for other than its intended purpose.