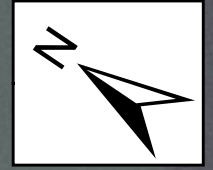


NORTH BREAKWATER 1540'

SOUTH BREAKWATER 430'

ENTRANCE AND BASIN
PROJECT DEPTH -12' MLLW

GASTINEAU CHANNEL



1:1,400

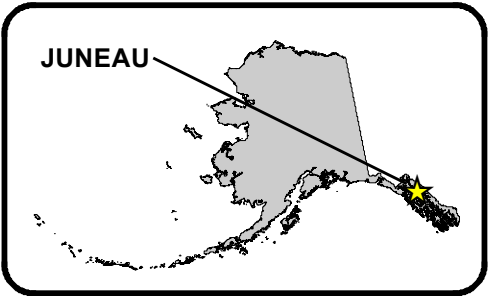
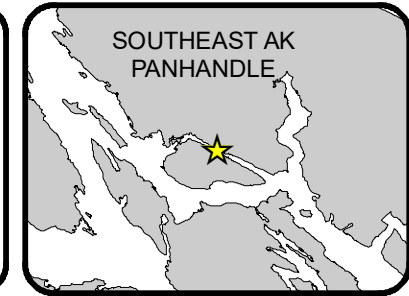
HARRIS HARBOR

JUNEAU, ALASKA



NOTES:
 1. THIS LOCALITY IS SHOWN ON NOAA CHART NOS. 17315, 17300, 16016
 2. CURRENT SURVEY INFORMATION FOR THIS PROJECT AT
<https://navigation.usace.army.mil/Survey/Hydro>

MAP DATE: 202001 IMAGERY DATE: 201909
 Imagery Credits: National Geographic, ESRI, DeLorme, NAVTEQ, UNEP-WCMC, USGS, NASA, METI, NRCAN, GEBCO, NOAA, IPC, DigitalGlobe, GeoEye, Earthstar Geographics, SIO



01: 02-Project & Index Book/Map/Juneau_Harbor/Harris/Harris_Pnl_Book.mxd Accession: The United States Government furnishes these data and the recipient accepts and uses them with the express understanding that the US Government makes no warranty, expressed or implied, concerning the accuracy, completeness, suitability, availability, or any particular purpose of the information and the data furnished. The United States Government shall be under no liability whatsoever to any person by reason of any use of these data. These data being in the US Government. Therefore the recipient fully agrees not to represent these data to anyone as other than US Government provided data. The recipient may not transfer these data to others without the express written consent of the US Government. Distribution: This data represents the results of data collection for a specific US Army Corps of Engineers activity and indicate the geospatial conditions as such. It is only valid for its intended use, control, time and accuracy specifications. The user is responsible for the results of any of the application of the data for other than its intended purpose.