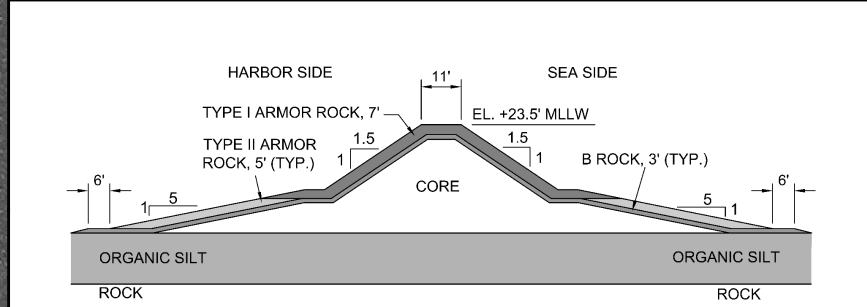
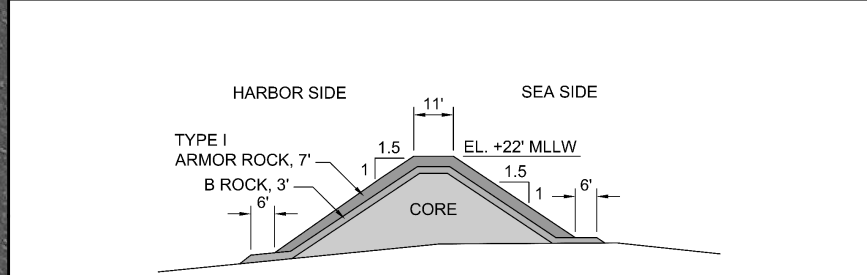


A BREAKWATER HEAD SECTION
NOT TO SCALE



B BREAKWATER TRUNK SECTION
NOT TO SCALE



C BREAKWATER TRUNK SECTION
NOT TO SCALE

A SECTION
STA. 16+00 TO STA. 17+00

B SECTION
STA. 6+50 TO STA. 11+50

C SECTION
STA. 5+00 TO STA. 6+50
STA. 11+50 TO STA. 16+00

WEST BREAKWATER 1240'

BERTHING AREA
-15' MLLW

NON-FEDERAL FLOAT 510'

FREDERICK SOUND

PORTAGE BAY



1:2,500

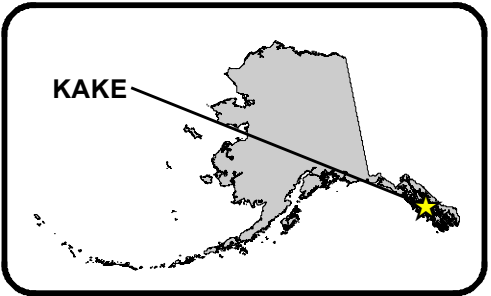
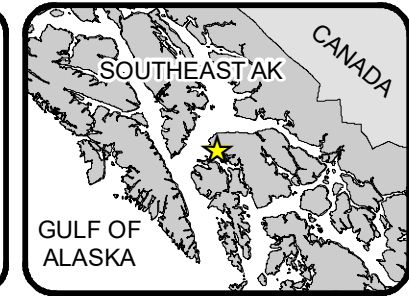
KAKE HARBOR

KAKE, ALASKA



NOTES:
1. THIS LOCALITY IS SHOWN ON NOAA CHART NOS. 17368, 17360, 17320, 16016
2. CURRENT SURVEY INFORMATION FOR THIS PROJECT AT
<https://navigation.usace.army.mil/Survey/Hydro>

MAP DATE: 202001 IMAGERY DATE: 201802
Imagery Credits: National Geographic, ESRI, DeLorme, NAVTEQ, UNEP-WCMC, USGS, NASA, METI, NRCAN, GEBCO, NOAA, IPC, DigitalGlobe, GeoEye, Earthstar Geographics, SIO



Accession: The United States Government acquires these data and the recipient accepts and uses them with the express understanding that the US Government makes no warranty, expressed or implied, concerning accuracy, completeness, suitability, or any other aspect of the information and the data furnished. The United States Government is under no liability whatsoever to any person by reason of any use made thereof. These data being in the public domain, the recipient fully agrees to report these data to anyone as other than US Government owned data. The recipient may not transfer these data to others without the express written consent of the US Government. Distribution: This data represents the results of data collection necessary for a specific US Army Corps of Engineers activity and indicate the general conditions. As such, it is only valid for its intended use. The user is responsible for the results of any application of the data for other than its intended purpose. 01 - 02-Project & Index Book/Map/Kake_Harbor