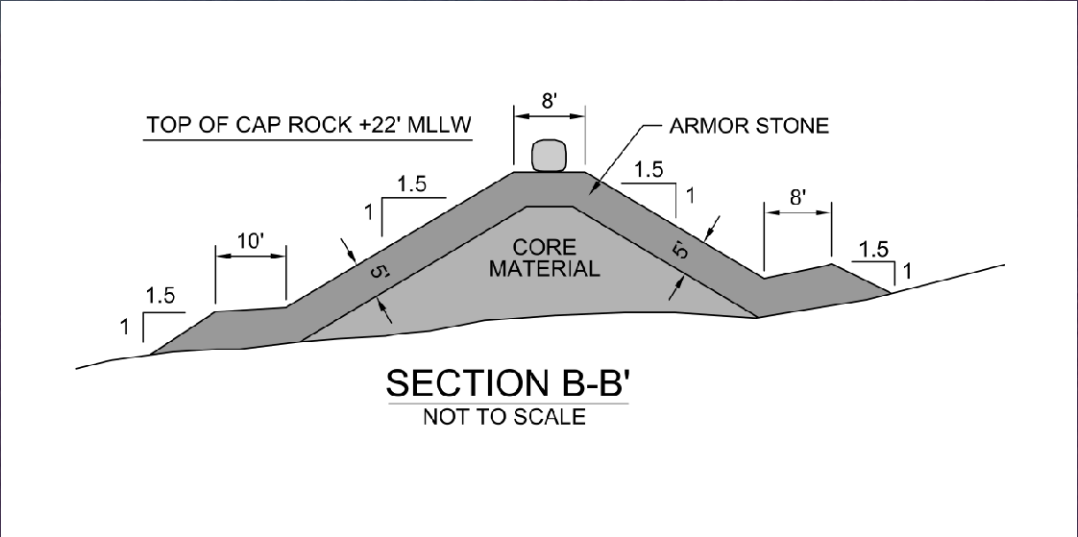
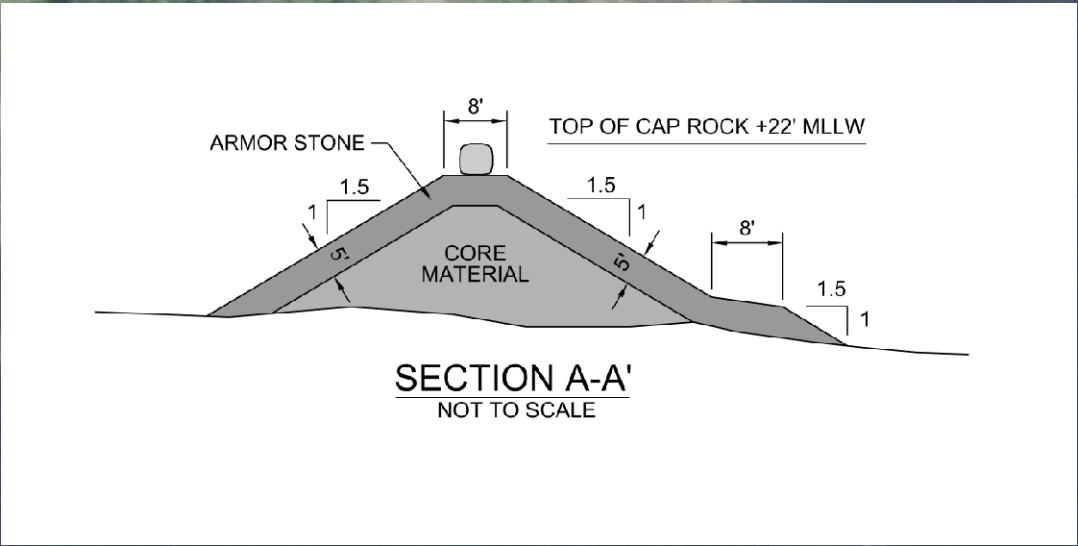


NICHOLS PASSAGE



1:1,200



BB' SECTION

BREAKWATER 424'

AA' SECTION

**MOUNTAIN POINT**  
KETCHIKAN, ALASKA

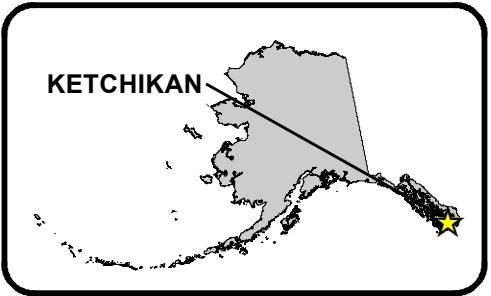
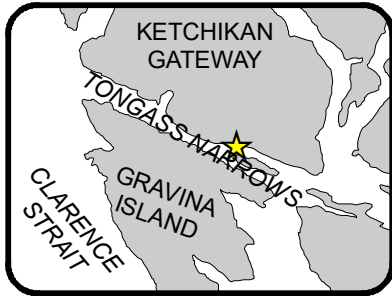


US Army Corps of Engineers Alaska District

NOTES:  
1. THIS LOCALITY IS SHOWN ON NOAA CHART NOS. 17428  
2. CURRENT SURVEY INFORMATION FOR THIS PROJECT AT  
<https://navigation.usace.army.mil/Survey/Hydro>

MAP DATE: 202001 IMAGERY DATE: 201907

Imagery Credits: National Geographic, ESRI, DeLorme, NAVTEQ, UNEP-WCMC, USGS, NASA, METI, NRCAN, GEBCO, NOAA, IPC, DigitalGlobe, GeoEye, Earthstar Geographics, SIO



Accession: The United States Government furnishes these data and the recipient accepts and uses them with the express understanding that the US Government makes no warranty, guarantee, or implied concerning accuracy, completeness, suitability, or availability for any particular purpose of the information and the data furnished. The United States Government shall be under no liability whatsoever to any person by reason of any use made thereof. These data being in the US Government. Therefore the recipient fully agrees to release these data to anyone as other than US Government owned data. The recipient may not transfer these data to others without the express written consent of the US Government. Distribution: This data represents the results of data collection for a specific US Army Corps of Engineers activity and indicates the general location of the data. It is not valid for any other use. The user is responsible for the results of any of the application of the data for other than its intended purpose.