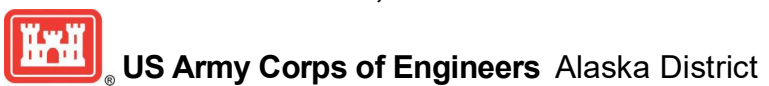


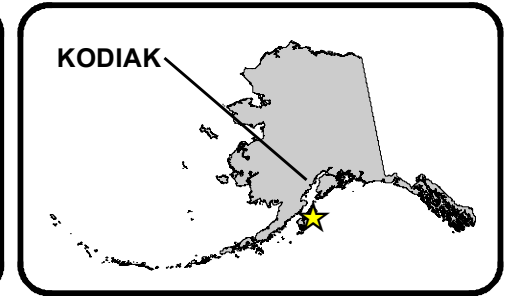
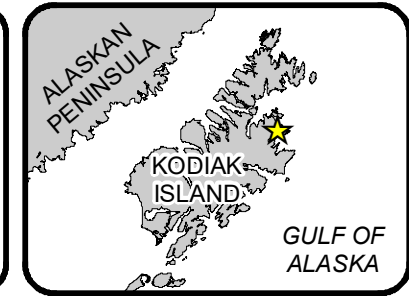
ST HERMAN'S HARBOR

KODIAK, ALASKA



NOTES:
 1. THIS LOCALITY IS SHOWN ON NOAA CHART NOS. 16595, 16594, 16580, 16013, 531
 2. CURRENT SURVEY INFORMATION FOR THIS PROJECT AT
<https://navigation.usace.army.mil/Survey/Hydro>

MAP DATE: 202001 IMAGERY DATE: 201909
Imagery Credits: National Geographic, ESRI, DeLorme, NAVTEQ, UNEP-WCMC, USGS, NASA, METI, NRCAN, GEBCO, NOAA, IPC, DigitalGlobe, GeoEye, Earthstar Geographics, SIO



Accession: The United States Government furnishes these data and the recipient accepts and uses them with the express understanding that the US Government makes no warranty, expressed or implied, concerning the accuracy, completeness, suitability, availability for any particular purpose of the information and the data furnished. The United States Government shall be under no liability whatsoever to any person by reason of any use made thereof. These data being in the US Government. Therefore the recipient fully agrees to release these data to anyone as well as the US Government provided date. The recipient may not transfer these data to others without the express written consent of the US Government. Distribution: This data is for use only for the specific US Army Corps of Engineers activity and not for the general public. It is not to be used for any other purpose. The user is responsible for the results of any application of the data for other than its intended purpose.