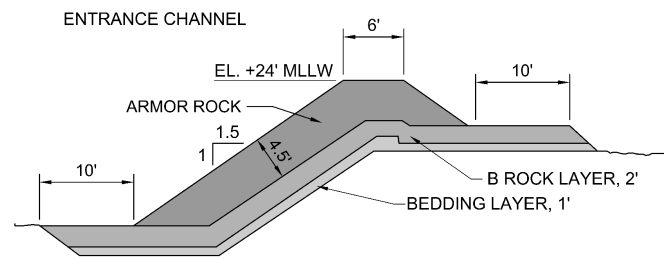


TYPICAL SOUTH JETTY SECTION
NOT TO SCALE



TYPICAL NORTH JETTY SECTION
NOT TO SCALE



NINILCHIK HARBOR

NINILCHIK, ALASKA



US Army Corps of Engineers Alaska District

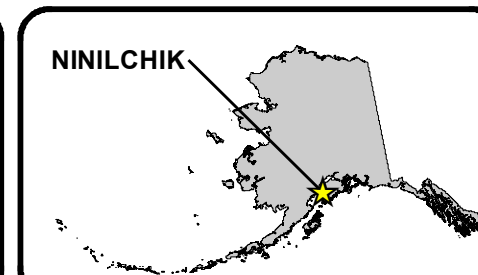
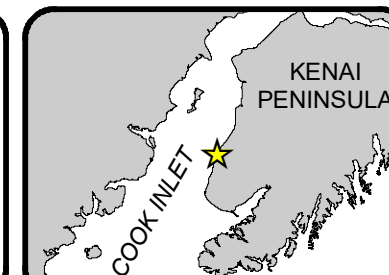
NOTES:

1. THIS LOCALITY IS SHOWN ON NOAA CHART NOS. 16661 AND 16640
2. CURRENT SURVEY INFORMATION FOR THIS PROJECT AT

<https://navigation.usace.army.mil/Survey/Hydro>

MAP DATE: 202001 IMAGERY DATE: 201908

Imagery Credits: National Geographic, ESRI, DeLorme, NAVTEQ, UNEP-WCMC, USGS, NASA, METI, NRCAN, GEBCO, NOAA, IPC, DigitalGlobe, GeoEye, Earthstar Geographics, SIO



01...02-Project& Insee Doc/Map/Version/ Harbor/Ninilchik_Harbor_New/Template/DRAFT.mxd