

LYNN CANAL


TAIYA INLET

DEEP DRAFT APPROACH  
LENGTH 700'  
DEPTH -30' MLLW

DEEP DRAFT APPROACH  
LENGTH 200'  
DEPTH -20' MLLW

ENTRANCE CHANNEL  
DEPTH -8' MLLW

FEDERAL BASIN  
DEPTH -8' MLLW



1:3,000

# SKAGWAY HARBOR

SKAGWAY, ALASKA



US Army Corps of Engineers Alaska District

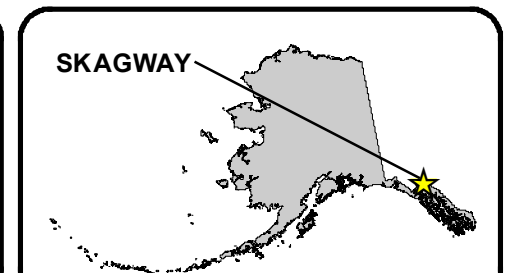
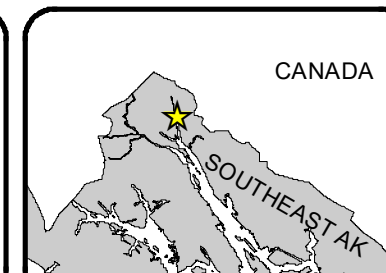
### NOTES:

1. THIS LOCALITY IS SHOWN ON NOAA CHART NOS. 17317
2. CURRENT SURVEY INFORMATION FOR THIS PROJECT AT

[www.poa.usace.army.mil/About/Offices/ConstructionOperations/RiversandHarbors.aspx](http://www.poa.usace.army.mil/About/Offices/ConstructionOperations/RiversandHarbors.aspx)

MAP DATE: 202001 IMAGERY DATE: 201803

Imagery Credits: National Geographic, ESRI, DeLorme, NAVTEQ, UNEP-WCMC, USGS, NASA, METI, NRCAN, GEBCO, NOAA, IPC, DigitalGlobe, GeoEye, Earthstar Geographics, SIO



Accession: The United States Government furnishes these data and the recipient accepts and uses them with the express understanding that the US Government makes no warranty, expressed or implied, concerning the accuracy, completeness, reliability, or suitability for any particular purpose of the information and the data furnished. The United States Government shall be under no liability whatsoever to any person by reason of any use made thereof. These data belong to the US Government. Therefore the recipient hereby agrees not to release these data to anyone else without the US Government's written consent. The recipient may not transfer these data in any form or by any means, electronic or mechanical, including photocopying, recording, or by any information storage and retrieval system, without the prior written permission of the US Army Corps of Engineers. The data are provided for use under the terms of the license agreement. The user is responsible for the results of any use of the data for other than the intended purpose.