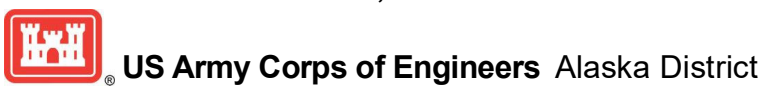


1:2,000

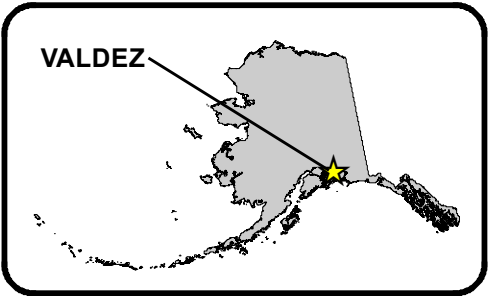
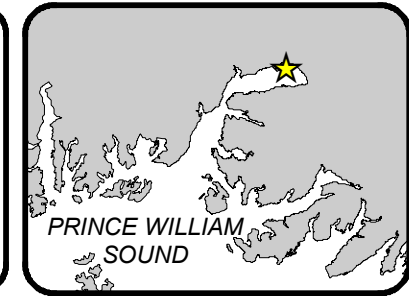
VALDEZ HARBOR (NEW)

VALDEZ, ALASKA



NOTES:
 1. THIS LOCALITY IS SHOWN ON NOAA CHART NOS. 16707, 16708, 16700, 16013
 2. CURRENT SURVEY INFORMATION FOR THIS PROJECT AT
<https://navigation.usace.army.mil/Survey/Hydro>

MAP DATE: 202001 IMAGERY DATE: 201905
Imagery Credits: National Geographic, ESRI, DeLorme, NAVTEQ, UNEP-WCMC, USGS, NASA, METI, NRCAN, GEBCO, NOAA, IPC, DigitalGlobe, GeoEye, Earthstar Geographics, SIO



Accession Number: The United States Government furnishes these data and the recipient accepts and uses them with the express understanding that the US Government makes no warranty, expressed or implied, concerning the accuracy, completeness, suitability, availability, or any particular purpose of the information and the data furnished. The United States Government shall be under no liability whatsoever to any person by reason of any use made thereof. These data belong to the US Government. Therefore the recipient fully agrees not to reproduce these data in any form as other than US Government owned data. The recipient may not transfer these data to others without the express written consent of the US Government. Distribution Liability: This data represents the results of data collection/processing for a specific US Army Corps of Engineers activity and indicate the geospatial conditions as such. It is only valid for its intended use, control, time and accuracy specifications. The user is responsible for the results of any of the application of the data for other than its intended purpose.