

**APPROVED JURISDICTIONAL DETERMINATION FORM**  
**U.S. Army Corps of Engineers**

This form should be completed by following the instructions provided in Section IV of the JD Form Instructional Guidebook.

**SECTION I: BACKGROUND INFORMATION**

**A. REPORT COMPLETION DATE FOR APPROVED JURISDICTIONAL DETERMINATION (JD):** November 17, 2021

**B. DISTRICT OFFICE, FILE NAME, AND NUMBER:** Alaska District, POA-2021-00429

**C. PROJECT LOCATION AND BACKGROUND INFORMATION:**

State: Alaska                      Borough: Anchorage                      City: Anchorage  
Center coordinates of site (lat/long in degree decimal format): Lat. 61.15604° N., Long. 149.92305°W.  
Universal Transverse Mercator: N/A  
Name of nearest waterbody: Strawberry Lake  
Name of nearest Traditional Navigable Water (TNW) into which the aquatic resource flows: N/A  
Name of watershed or Hydrologic Unit Code (HUC): 12-digit HUC-North Fork Campbell Creek (12-digit HUC No. 190204010603)

- Check if map/diagram of review area and/or potential jurisdictional areas is/are available upon request.
- Check if other sites (e.g., offsite mitigation sites, disposal sites, etc...) are associated with this action and are recorded on a different JD form

**D. REVIEW PERFORMED FOR SITE EVALUATION (CHECK ALL THAT APPLY):**

- Office (Desk) Determination.                      Date:     DATE  
 Field Determination.                      Date(s): August 26, 2021

**SECTION II: SUMMARY OF FINDINGS**

**A. RHA SECTION 10 DETERMINATION OF JURISDICTION.**

There CHOOSE: are no/appear to be no/appear to be/are/are and are not/ appear to be and appear not to be “*navigable waters of the U.S.*” within Rivers and Harbors Act (RHA) jurisdiction (as defined by 33 CFR part 329) in the review area. [Required]

- Waters subject to the ebb and flow of the tide.  
 Waters are presently used, or have been used in the past, or may be susceptible for use to transport interstate or foreign commerce. Explain: TEXT

**B. CWA SECTION 404 DETERMINATION OF JURISDICTION.**

There are no “*waters of the U.S.*” within Clean Water Act (CWA) jurisdiction (as defined by 33 CFR part 328) in the review area.

**1. Waters of the U.S.**

**a. Indicate presence of waters of U.S. in review area (check all that apply):<sup>1</sup>**

- TNWs, including territorial seas  
 Wetlands adjacent to TNWs  
 Relatively permanent waters<sup>2</sup> (RPWs) that flow directly or indirectly into TNWs  
 Non-RPWs that flow directly or indirectly into TNWs  
 Wetlands directly abutting RPWs that flow directly or indirectly into TNWs  
 Wetlands adjacent to but not directly abutting RPWs that flow directly or indirectly into TNWs  
 Wetlands adjacent to non-RPWs that flow directly or indirectly into TNWs  
 Impoundments of jurisdictional waters

<sup>1</sup> Boxes checked below shall be supported by completing the appropriate sections in Section III below.

<sup>2</sup> For purposes of this form an RPW is defined as a tributary that is not a TNW and that typically flows year-round or has continuous flow at least “seasonally” (e.g., typically 3 months).

Isolated (interstate or intrastate) waters, including isolated wetlands

**b. Identify (estimate) size of waters of the U.S. in the review area:**

Non-wetland waters: # linear feet: # width (ft) and/or # acres.

Wetlands: # acres.

**c. Limits (boundaries) of jurisdiction based on: CHOOSE: Not Applicable/1987 Delineation**

Manual/Established by the OHWM/Established by Outer Continental Shelf Limits/Seaward Limit of the Territorial Seas/Within 3-Mile Baseline/Established by Mean High Water/Established by Corps Navigation Study/Not Established at This Time

Elevation of established OHWM (if known): TEXT

**2. Non-regulated waters/wetlands (check if applicable):<sup>3</sup>**

Potentially jurisdictional waters and/or wetlands were assessed within the review area and determined to be not jurisdictional.

Explain: The review area contains a 0.78-acre scrub-shrub/emergent wetland that is disconnected from the nearby wetland complex and RPW (Strawberry Lake) to the east by development that has occurred to the north, west, and south, and a four (4)-lane road (i.e. Northwood Street) that has been constructed to the east. The development and road have severed any surface hydrologic connection that may have once existed between the two areas. Excavated soil pits within the review area do not indicate the presence of shallow subsurface water connecting the review area to the wetland complex and RPW to the east.

### **SECTION III: CWA ANALYSIS**

#### **A. TNWs AND WETLANDS ADJACENT TO TNWs**

**The agencies will assert jurisdiction over TNWs and wetlands adjacent to TNWs. If the aquatic resource is a TNW, complete Section III.A.1 and Section III.D.1. only; if the aquatic resource is a wetland adjacent to a TNW, complete Sections III.A.1 and 2 and Section III.D.1.; otherwise, see Section III.B below.**

**1. TNW**

Identify TNW: TEXT

Summarize rationale supporting determination: TEXT

**2. Wetland adjacent to TNW**

Summarize rationale supporting conclusion that wetland is "adjacent": TEXT

#### **B. CHARACTERISTICS OF TRIBUTARY (THAT IS NOT A TNW) AND ITS ADJACENT WETLANDS (IF ANY):**

**This section summarizes information regarding characteristics of the tributary and its adjacent wetlands, if any, and it helps determine whether or not the standards for jurisdiction established under *Rapanos* have been met.**

**The agencies will assert jurisdiction over non-navigable tributaries of TNWs where the tributaries are "relatively permanent waters" (RPWs), i.e. tributaries that typically flow year-round or have continuous flow at least seasonally (e.g., typically 3 months). A wetland that directly abuts an RPW is also jurisdictional. If the aquatic resource is not a TNW, but has year-round (perennial) flow, skip to Section III.D.2. If the aquatic resource is a wetland directly abutting a tributary with perennial flow, skip to Section III.D.4.**

**A wetland that is adjacent to but that does not directly abut an RPW requires a significant nexus evaluation. Corps districts and EPA regions will include in the record any available information that documents the existence of a significant nexus between a relatively permanent tributary that is not perennial (and its adjacent wetlands if any) and a traditional navigable water, even though a significant nexus finding is not required as a matter of law.**

---

<sup>3</sup> Supporting documentation is presented in Section III F.

If the waterbody<sup>4</sup> is not an RPW, or a wetland directly abutting an RPW, a JD will require additional data to determine if the waterbody has a significant nexus with a TNW. If the tributary has adjacent wetlands, the significant nexus evaluation must consider the tributary in combination with all of its adjacent wetlands. This significant nexus evaluation that combines, for analytical purposes, the tributary and all of its adjacent wetlands is used whether the review area identified in the JD request is the tributary, or its adjacent wetlands, or both. If the JD covers a tributary with adjacent wetlands, complete Section III.B.1 for the tributary, Section III.B.2 for any onsite wetlands, and Section III.B.3 for all wetlands adjacent to that tributary, both onsite and offsite. The determination whether a significant nexus exists is determined in Section III.C below.

1. Characteristics of non-TNWs that flow directly or indirectly into TNW

(i) General Area Conditions:

Watershed size: TEXT

Drainage area: TEXT

Average annual rainfall: # inches

Average annual snowfall: # inches

(ii) Physical Characteristics:

(a) Relationship with TNW:

Tributary flows directly into TNW.

Tributary flows through CHOOSE: Enter # or 10 or more tributaries before entering TNW.

Project waters are CHOOSE: Enter # or 30 or more river miles from TNW.

Project waters are CHOOSE: Enter # or 30 or more river miles from RPW.

Project waters are CHOOSE: Enter # or 30 or more aerial (straight) miles from TNW.

Project waters are CHOOSE: Enter # or 30 or more aerial (straight) miles from RPW.

Project waters cross or serve as state boundaries. Explain: TEXT

Identify flow route to TNW<sup>5</sup>: TEXT

Tributary stream order, if known: TEXT

(b) General Tributary Characteristics (check all that apply):

Tributary is:  Natural

Artificial (man-made). Explain: TEXT

Manipulated (man-altered). Explain: TEXT

Tributary properties with respect to top of bank (estimate):

Average width: # feet

Average depth: # feet

Average side slopes: Choose an item.

Primary tributary substrate composition (check all that apply):

Silts  Sands  Concrete

Cobbles  Gravel  Muck

Bedrock  Vegetation. Type/% cover: TEXT

Other. Explain: TEXT

Tributary condition/stability [e.g., highly eroding, sloughing banks]. Explain: TEXT

Presence of run/riffle/pool complexes. Explain: TEXT

Tributary geometry: CHOOSE: Relatively Straight/Meandering

Tributary gradient (approximate average slope): #%

---

<sup>4</sup> Note that the Instructional Guidebook contains additional information regarding swales, ditches, washes, and erosional features generally and in the arid West.

<sup>5</sup> Flow route can be described by identifying, e.g., tributary a, which flows through the review area, to flow into tributary b, which then flows into TNW.

(c) Flow:

Tributary provides for: CHOOSE: Seasonal Flow/Intermittent but not Seasonal Flow/Ephemeral Flow

Estimate average number of flow events in review area/year: CHOOSE: Enter # or 20 (or greater)

Describe flow regime: TEXT

Other information on duration and volume: TEXT

Surface flow is: CHOOSE: Discrete/Confined/Discrete and Confined/Overland Sheetflow

Characteristics: TEXT

Subsurface flow: CHOOSE: Yes/No/Unknown Explain findings: TEXT

Dye (or other) test performed: TEXT

Tributary has (check all that apply):

Bed and banks

OHWM<sup>6</sup> (check all indicators that apply):

clear, natural line impressed on the bank

the presence of litter and debris

changes in the character of soil

destruction of terrestrial vegetation

shelving

the presence of wrack line

vegetation matted down, bent, or absent

sediment sorting

leaf litter disturbed or washed away

scour

sediment deposition

multiple observed or predicted flow events

water staining

abrupt change in plant community TEXT

other (list): TEXT

Discontinuous OHWM.<sup>7</sup> Explain: TEXT

If factors other than the OHWM were used to determine lateral extent of CWA jurisdiction (check all that apply):

High Tide Line indicated by:

Mean High Water Mark indicated by:

oil or scum line along shore objects

survey to available datum;

fine shell or debris deposits (foreshore)

physical markings;

physical markings/characteristics

vegetation lines/changes in vegetation types.

tidal gauges

other (list): TEXT

**(iii) Chemical Characteristics:**

Characterize tributary (e.g., water color is clear, discolored, oily film; water quality; general watershed characteristics, etc.). Explain: TEXT

Identify specific pollutants, if known: TEXT

**(iv) Biological Characteristics. Channel supports (check all that apply):**

Riparian corridor. Characteristics (type, average width): TEXT

Wetland fringe. Characteristics: TEXT

Habitat for:

Federally Listed species. Explain findings: TEXT

Fish/spawn areas. Explain findings: TEXT

Other environmentally-sensitive species. Explain findings: TEXT

Aquatic/wildlife diversity. Explain findings: TEXT

**2. Characteristics of wetlands adjacent to non-TNW that flow directly or indirectly into TNW**

**(i) Physical Characteristics:**

**(a) General Wetland Characteristics:**

<sup>6</sup> A natural or man-made discontinuity in the OHWM does not necessarily sever jurisdiction (e.g., where the stream temporarily flows underground, or where the OHWM has been removed by development or agricultural practices). Where there is a break in the OHWM that is unrelated to the waterbody's flow regime (e.g., flow over a rock outcrop or through a culvert), the agencies will look for indicators of flow above and below the break.

<sup>7</sup> Ibid.

Properties:

Wetland size: # acres

Wetland type. Explain: TEXT

Wetland quality. Explain: TEXT

Project wetlands cross or serve as state boundaries. Explain: TEXT

(b) General Flow Relationship with Non-TNW:

Flow is: Choose an item. Explain: TEXT

Surface flow is: CHOOSE: Discrete/Confined/Discrete and Confined/Overland Sheetflow

Characteristics: TEXT

Subsurface flow: CHOOSE: Yes/No/Unknown Explain findings: TEXT

Dye (or other) test performed: TEXT

(c) Wetland Adjacency Determination with Non-TNW:

Directly abutting

Not directly abutting

Discrete wetland hydrologic connection. Explain: TEXT

Ecological connection. Explain: TEXT

Separated by berm/barrier. Explain: TEXT

(d) Proximity (Relationship) to TNW

Project wetlands are CHOOSE: Enter # or 30 or more river miles from TNW.

Project waters are CHOOSE: Enter # or 30 or more aerial (straight) miles from TNW.

Flow is from: CHOOSE: Wetland to Navigable Water/Navigable Water to Wetland/Wetland to/from Navigable Water/No Flow

Estimate approximate location of wetland as within the CHOOSE: Enter # or 500-year or greater. floodplain.

(ii) **Chemical Characteristics:**

Characterize wetland system (e.g., water color is clear, brown, oil film on surface; water quality; general watershed characteristics; etc.). Explain: TEXT

Identify specific pollutants, if known: TEXT

(iii) **Biological Characteristics. Wetland supports (check all that apply):**

Riparian buffer. Characteristics (type, average width): TEXT

Vegetation type/percent cover. Explain: TEXT

Habitat for:

Federally Listed species. Explain findings: TEXT

Fish/spawn areas. Explain findings: TEXT

Other environmentally-sensitive species. Explain findings: TEXT

Aquatic/wildlife diversity. Explain findings: TEXT

**3. Characteristics of all wetlands adjacent to the tributary (if any)**

All wetland(s) being considered in the cumulative analysis: CHOOSE: Enter # or 30 or more

Approximately (#) acres in total are being considered in the cumulative analysis.

For each wetland, specify the following:

Directly abuts? (Y/N)	Size (in acres)	Directly abuts? (Y/N)	Size (in acres)
Y/N	#	Y/N	#
Y/N	#	Y/N	#
Y/N	#	Y/N	#
Y/N	#	Y/N	#

Summarize overall biological, chemical and physical functions being performed: TEXT

**C. SIGNIFICANT NEXUS DETERMINATION**

A significant nexus analysis will assess the flow characteristics and functions of the tributary itself and the functions performed by any wetlands adjacent to the tributary to determine if they significantly affect the chemical, physical, and biological integrity of a TNW. For each of the following situations, a significant nexus exists if the tributary, in combination with all of its adjacent wetlands, has more than a speculative or insubstantial effect on the chemical, physical and/or biological integrity of a TNW. Considerations when evaluating significant nexus include, but are not limited to the volume, duration, and frequency of the flow of water in the tributary and its proximity to a TNW, and the functions performed by the tributary and all its adjacent wetlands. It is not appropriate to determine significant nexus based solely on any specific threshold of distance (e.g. between a tributary and its adjacent wetland or between a tributary and the TNW). Similarly, the fact an adjacent wetland lies within or outside of a floodplain is not solely determinative of significant nexus.

**Draw connections between the features documented and the effects on the TNW, as identified in the Rapanos Guidance and discussed in the Instructional Guidebook. Factors to consider include, for example:**

- Does the tributary, in combination with its adjacent wetlands (if any), have the capacity to carry pollutants or flood waters to TNWs, or to reduce the amount of pollutants or flood waters reaching a TNW?
- Does the tributary, in combination with its adjacent wetlands (if any), provide habitat and lifecycle support functions for fish and other species, such as feeding, nesting, spawning, or rearing young for species that are present in the TNW?
- Does the tributary, in combination with its adjacent wetlands (if any), have the capacity to transfer nutrients and organic carbon that support downstream foodwebs?
- Does the tributary, in combination with its adjacent wetlands (if any), have other relationships to the physical, chemical, or biological integrity of the TNW?

*Note: the above list of considerations is not inclusive and other functions observed or known to occur should be documented below:*

1. **Significant nexus findings for non-RPW that has no adjacent wetlands and flows directly or indirectly into TNWs.** Explain findings of presence or absence of significant nexus below, based on the tributary itself, then go to Section III.D: N/A
2. **Significant nexus findings for non-RPW and its adjacent wetlands, where the non-RPW flows directly or indirectly into TNWs.** Explain findings of presence or absence of significant nexus below, based on the tributary in combination with all of its adjacent wetlands, then go to Section III.D: N/A
3. **Significant nexus findings for wetlands adjacent to an RPW but that do not directly abut the RPW.** Explain findings of presence or absence of significant nexus below, based on the tributary in combination with all of its adjacent wetlands, then go to Section III.D:

**D. DETERMINATIONS OF JURISDICTIONAL FINDINGS. THE SUBJECT WATERS/WETLANDS ARE (CHECK ALL THAT APPLY):**

1. **TNWs and Adjacent Wetlands.** Check all that apply and provide size estimates in review area:

TNWs: # linear feet # width (ft), Or, # acres.

Wetlands adjacent to TNWs: # acres.

2. **RPWs that flow directly or indirectly into TNWs.**

Tributaries of TNWs where tributaries typically flow year-round are jurisdictional. Provide data and rationale indicating that tributary is perennial: TEXT

Tributaries of TNW where tributaries have continuous flow “seasonally” (e.g., typically three months each year) are jurisdictional. Data supporting this conclusion is provided at Section III.B. Provide rationale indicating that tributary flows seasonally: TEXT

Provide estimates for jurisdictional waters in the review area (check all that apply):

Tributary waters: # linear feet # width (ft).

Other non-wetland waters: # acres.

Identify type(s) of waters: TEXT

**3. Non-RPWs<sup>8</sup> that flow directly or indirectly into TNWs.**

Waterbody that is not a TNW or an RPW, but flows directly or indirectly into a TNW, and it has a significant nexus with a TNW is jurisdictional. Data supporting this conclusion is provided at Section III.C.

Provide estimates for jurisdictional waters within the review area (check all that apply):

Tributary waters: # linear feet # width (ft).

Other non-wetland waters: # acres.

Identify type(s) of waters: TEXT

**4. Wetlands directly abutting an RPW that flow directly or indirectly into TNWs.**

Wetlands directly abut RPW and thus are jurisdictional as adjacent wetlands.

Wetlands directly abutting an RPW where tributaries typically flow year-round. Provide data and rationale indicating that tributary is perennial in Section III.D.2, above. Provide rationale indicating that wetland is directly abutting an RPW: TEXT

Wetlands directly abutting an RPW where tributaries typically flow “seasonally.” Provide data indicating that tributary is seasonal in Section III.B and rationale in Section III.D.2, above. Provide rationale indicating that wetland is directly abutting an RPW: TEXT

Provide acreage estimates for jurisdictional wetlands in the review area: # acres.

**5. Wetlands adjacent to but not directly abutting an RPW that flow directly or indirectly into TNWs.**

Wetlands that do not directly abut an RPW, but when considered in combination with the tributary to which they are adjacent and with similarly situated adjacent wetlands, have a significant nexus with a TNW are jurisdictional. Data supporting this conclusion is provided at Section III.C.

Provide acreage estimates for jurisdictional wetlands in the review area: # acres.

**6. Wetlands adjacent to non-RPWs that flow directly or indirectly into TNWs.**

Wetlands adjacent to such waters, and have when considered in combination with the tributary to which they are adjacent and with similarly situated adjacent wetlands, have a significant nexus with a TNW are jurisdictional. Data supporting this conclusion is provided at Section III.C.

Provide estimates for jurisdictional wetlands in the review area: # acres.

**7. Impoundments of jurisdictional waters.<sup>9</sup>**

As a general rule, the impoundment of a jurisdictional tributary remains jurisdictional.

Demonstrate that impoundment was created from “waters of the U.S.,” or

Demonstrate that water meets the criteria for one of the categories presented above (1-6), or

Demonstrate that water is isolated with a nexus to commerce (see E below).

**E. ISOLATED [INTERSTATE OR INTRA-STATE] WATERS, INCLUDING ISOLATED WETLANDS, THE USE, DEGRADATION OR DESTRUCTION OF WHICH COULD AFFECT INTERSTATE COMMERCE, INCLUDING ANY SUCH WATERS (CHECK ALL THAT APPLY):<sup>10</sup>**

which are or could be used by interstate or foreign travelers for recreational or other purposes.

from which fish or shellfish are or could be taken and sold in interstate or foreign commerce.

which are or could be used for industrial purposes by industries in interstate commerce.

Interstate isolated waters. Explain: TEXT

Other factors. Explain: TEXT

---

<sup>8</sup> See Footnote #3.

<sup>9</sup> To complete the analysis refer to the key in Section III D.6 of the Instructional Guidebook.

<sup>10</sup> Prior to asserting or declining CWA jurisdiction based solely on this category, Corps Districts will elevate the action to Corps and EPA HQ for review consistent with the process described in the Corps/EPA *Memorandum Regarding CWA Jurisdiction Following Rapanos*.

**Identify water body and summarize rationale supporting determination: TEXT**

Provide estimates for jurisdictional waters in the review area (check all that apply):

- Tributary waters: # linear feet # width (ft).
- Other non-wetland waters: # acres.  
Identify type(s) of waters: TEXT
- Wetlands: # acres.

**F. NON-JURISDICTIONAL WATERS, INCLUDING WETLANDS (CHECK ALL THAT APPLY):**

- If potential wetlands were assessed within the review area, these areas did not meet the criteria in the 1987 Corps of Engineers Wetland Delineation Manual and/or appropriate Regional Supplements.
- Review area included isolated waters with no substantial nexus to interstate (or foreign) commerce.
  - Prior to the Jan 2001 Supreme Court decision in “SWANCC,” the review area would have been regulated based solely on the “Migratory Bird Rule” (MBR).
- Waters do not meet the “Significant Nexus” standard, where such a finding is required for jurisdiction. Explain: The review area does not exhibit any surface or subsurface hydrologic connections with the wetland complex or RPW (i.e. Strawberry Lake) to the east. A site visit by the Corps was conducted on August 26, 2021, which verified the lack of a surface hydrological connection. Furthermore, historic soil borings conducted in the area surrounding the review area indicate an estimated average water depth of 6.75-feet, confirming the lack of a shallow subsurface hydrologic connection.
- Other: (explain, if not covered above):

Provide acreage estimates for non-jurisdictional waters in the review area, where the sole potential basis of jurisdiction is the MBR factors (i.e., presence of migratory birds, presence of endangered species, use of water for irrigated agriculture), using best professional judgment (check all that apply):

- Non-wetland waters (i.e., rivers, streams): # linear feet # width (ft).
- Lakes/ponds: # acres.
- Other non-wetland waters: # acres. List type of aquatic resource: TEXT
- Wetlands: # acres.

Provide acreage estimates for non-jurisdictional waters in the review area that do not meet the “Significant Nexus” standard, where such a finding is required for jurisdiction (check all that apply):

- Non-wetland waters (i.e., rivers, streams): # linear feet # width (ft).
- Lakes/ponds: # acres.
- Other non-wetland waters: # acres. List type of aquatic resource: TEXT
- Wetlands: 0.78-acres

**SECTION IV: DATA SOURCES.**

**A. SUPPORTING DATA. Data reviewed for JD (check all that apply - checked items shall be included in case file and, where checked and requested, appropriately reference sources below):**

- Maps, plans, plots or plat submitted by or on behalf of the applicant/consultant: “*Wetland Delineation for Raspberry Road Muni Land Sel LT 4, ASLS97-10, Anchorage, Alaska*”. October 2020.
- Data sheets prepared/submitted by or on behalf of the applicant/consultant.
  - Office concurs with data sheets/delineation report.
  - Office does not concur with data sheets/delineation report.
- Data sheets prepared by the Corps: TEXT
- Corps navigable waters’ study: TEXT
- U.S. Geological Survey Hydrologic Atlas: TEXT
  - USGS NHD data.
  - USGS 8 and 12 digit HUC maps.
- Alaska District’s Approved List of Navigable Waters
- U.S. Geological Survey map(s). Cite scale & quad name: USGS Topographic Map, Anchorage A-8NW Quadrangle, Alaska, 7.5 minute Series, Scale 1:25,000, 2019. USGS Topographic Map, Anchorage, Alaska, Scale 1:250,000, 1962.



- USDA Natural Resources Conservation Service Soil Survey. Citation: Custom Soil Resource Report for Anchorage Area, Alaska, Anchorage Muni AJD-Raspberry Road and Northwood Street (POA-2021-00429).
- National wetlands inventory map(s). Cite name: Anchorage Muni AJD-Raspberry Road and Northwood Street (POA-2021-00429)
- State/Local wetland inventory map(s): TEXT
- FEMA/FIRM maps: TEXT
- 100-year Floodplain Elevation is: TEXT (National Geodetic Vertical Datum of 1929)
- Photographs:  Aerial (Name & Date): TEXT  
or  Other (Name & Date): Site visit photos from August 26, 2021
- Previous determination(s). File no. and date of response letter: TEXT
- Applicable/supporting case law: TEXT
- Applicable/supporting scientific literature: TEXT
- Other information (please specify): Municipality of Anchorage Mapper. Soil Bore Logs SW2127B010, SW2127B014, SW2127B029, SW2127B030, SW2127D020, W2127B016 . 1982, 2008, & 2010.

**B. ADDITIONAL COMMENTS TO SUPPORT JD:** See MFR in Corps File No. POA-2021-00429.

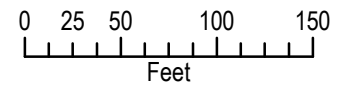
---

Daniel Delgado  
Regulatory Specialist  
South Section





---

11/17/2021

Date



1 inch = 100 feet

-  Study Area
-  Wetlands (delineated)
- Sampling Points**
-  Upland
-  Wetland



Datum: NAD 83  
 Coordinate System: Alaska State Plane Zone 4  
 Prepared 10/12/2020 by HDL

### Final Wetland Mapping

Raspberry Road Muni Land Sel  
 LT 4, ASLS 97-10



Municipality of Anchorage  
 Heritage Land Bank