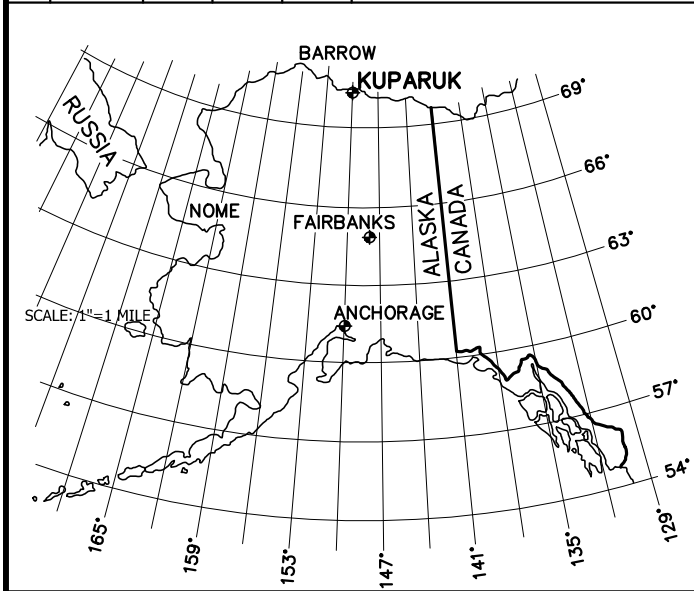
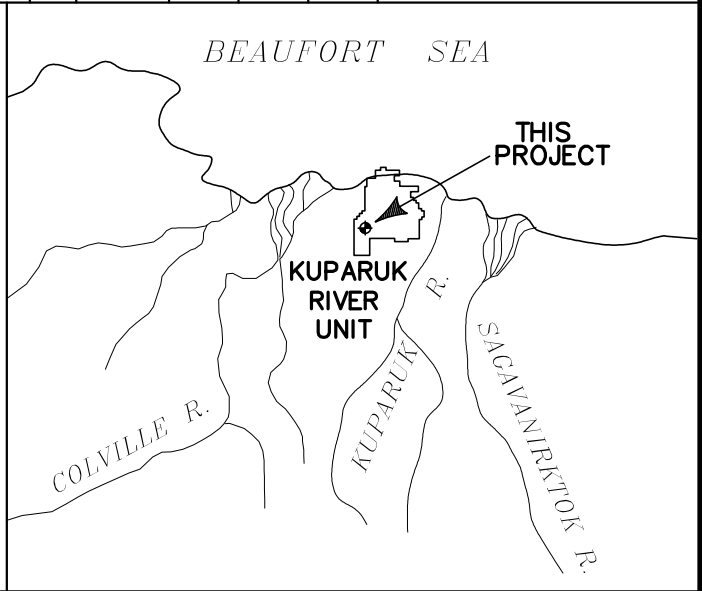


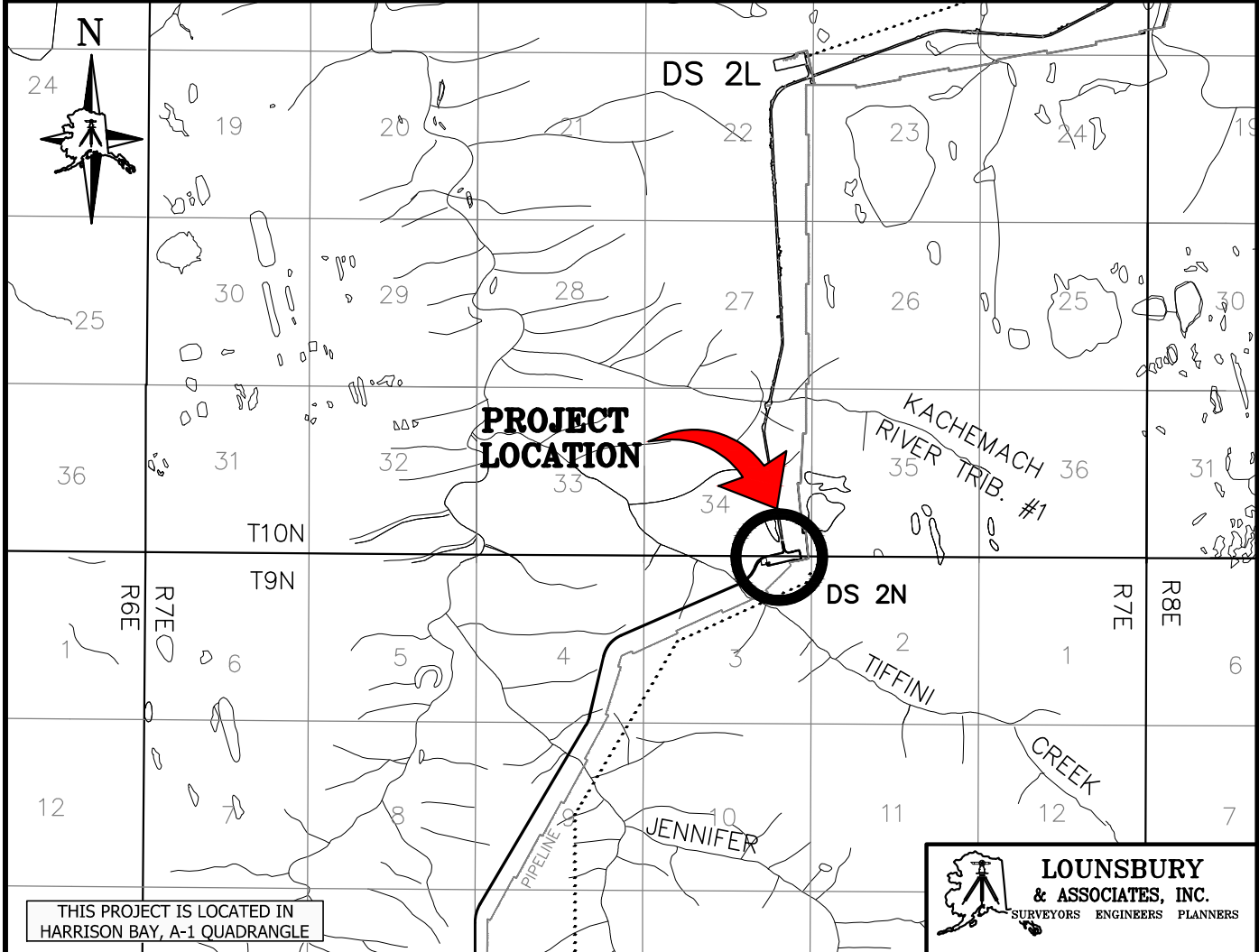
REV	DATE	BY	CK	APP	DESCRIPTION	REV	DATE	BY	CK	APP	DESCRIPTION
1	3/4/15	NRB									



ALASKA VICINITY MAP N.T.S.



KUPARUK VICINITY MAP N.T.S.



THIS PROJECT IS LOCATED IN HARRISON BAY, A-1 QUADRANGLE

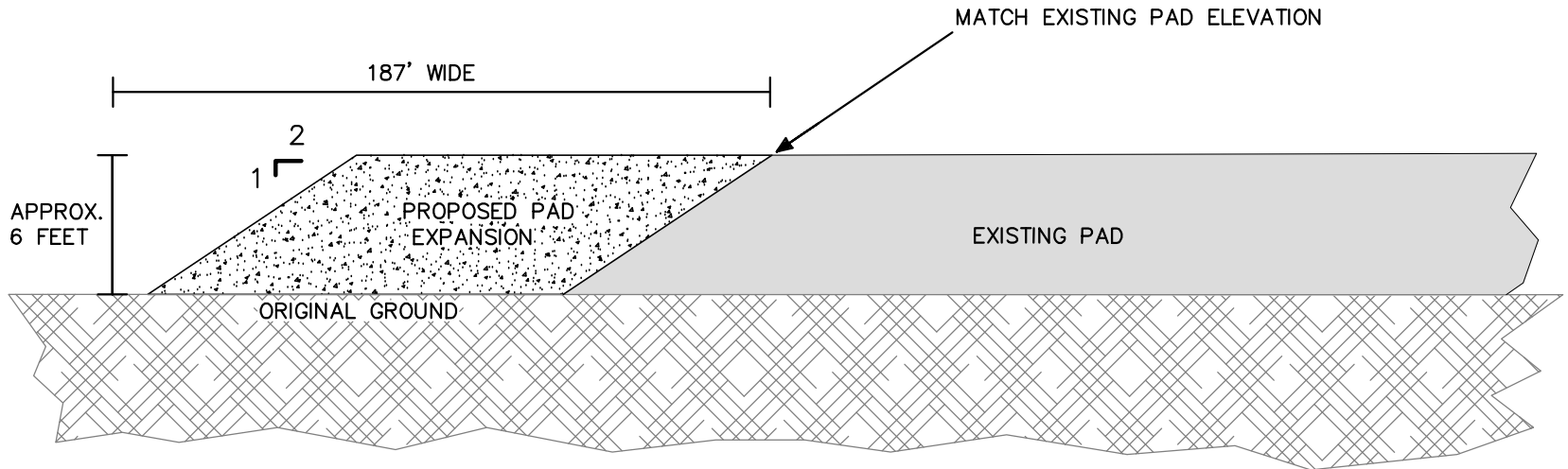
LOUNSBURY & ASSOCIATES, INC.
SURVEYORS ENGINEERS PLANNERS

ConocoPhillips
Alaska, Inc.

AREA: MODULE: XXXX UNIT:
DS2N

PROPOSED PIPELINE EXPANSION
POA-1997-705-M5, Ugnuvarik River
ConocoPhillips Alaska, Inc.
Drawings dated July 6, 2014
Sheet 1 of 3

CADD FILE NO. LK6214D63 DRAWING NO. NSK 6.214-d63



(TYPICAL PAD EXPANSION CROSS-SECTION DETAIL)

NTS



FORM: AsizeL-3L-Title

				ConocoPhillips Alaska, Inc.				AREA:	MODULE:	UNIT:
				APPROVAL: -				PROPOSED GRAVEL PAD EXPANSION	DS2N	PERMIT EXHIBIT
				DATE: 07/06/2014						
				DRAWING NO.				POA-1997-705-M5, Ugnuvarik River ConocoPhillips Alaska, Inc. Drawings dated July 6, 2014 Sheet 3 of 3		
				NSK 6.214-d63						
REV. NO.	CUST APP	DATE	REVISIONS	BY	CHK	JOB ENGR	PROJ ENGR			