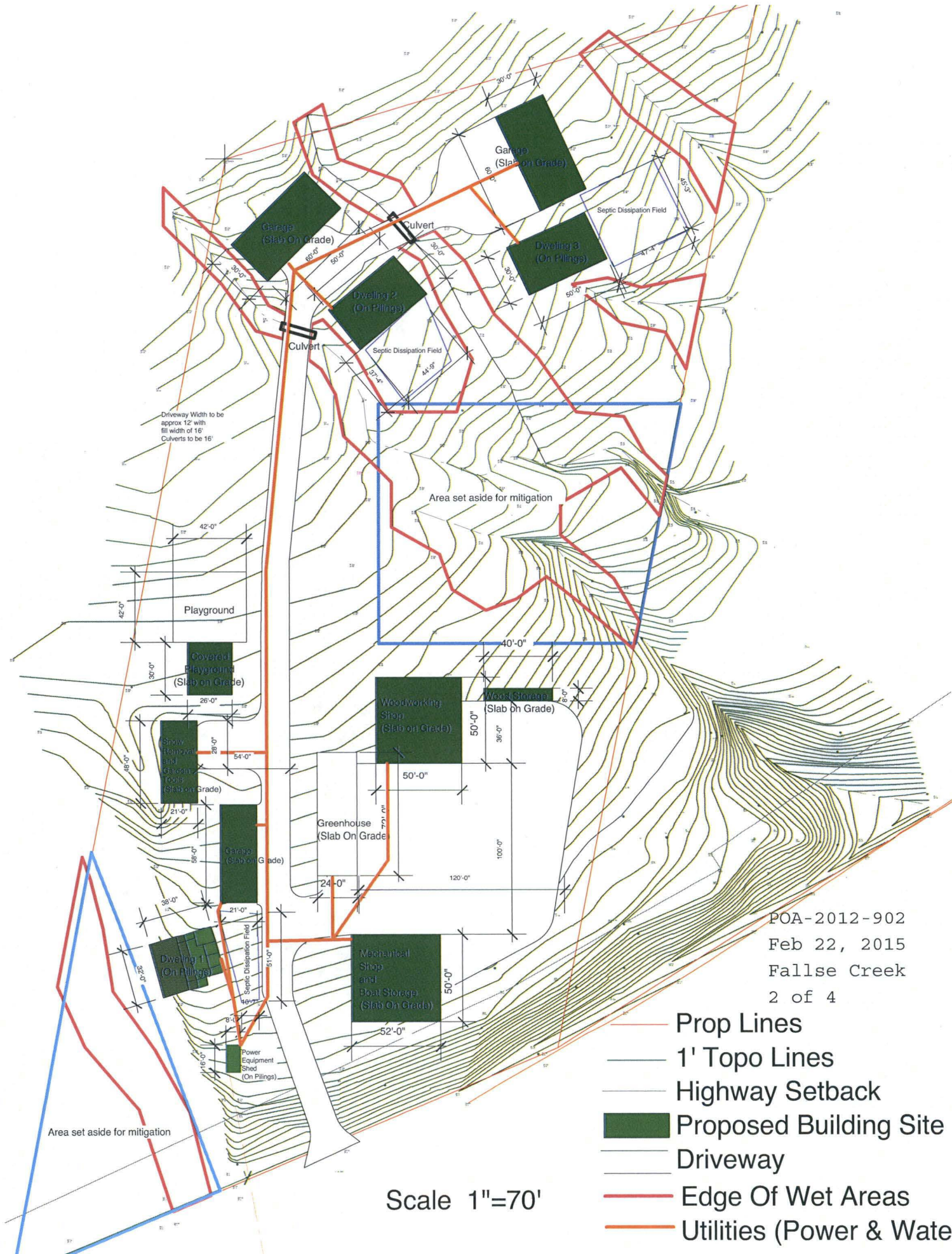




US ARMY
CORPS OF ENGINEERS

POA-2012-902
Feb 22, 2015
Falls Creek
1 of 4

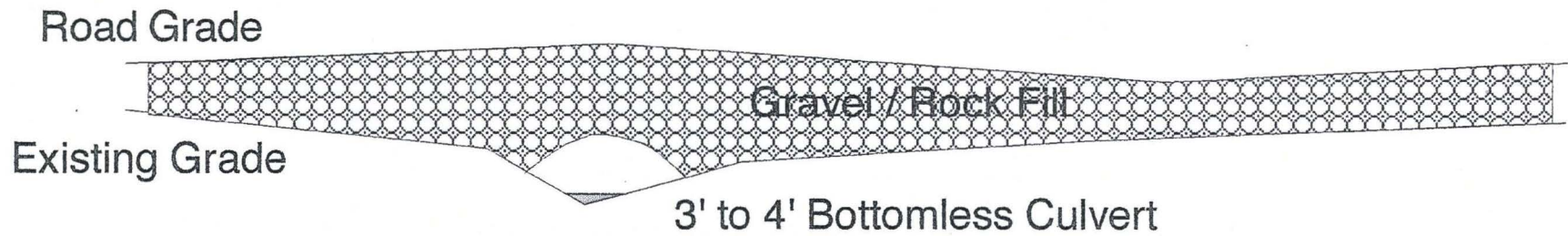


POA-2012-902
 Feb 22, 2015
 False Creek
 2 of 4

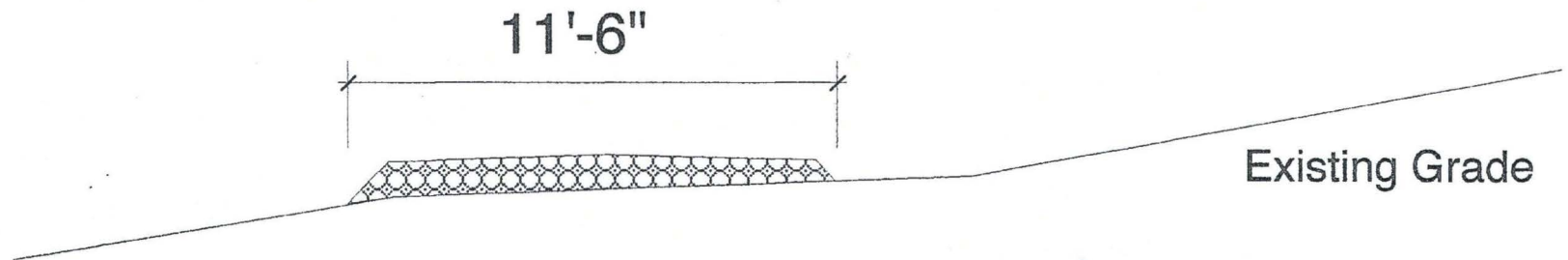
- Prop Lines
- 1' Topo Lines
- Highway Setback
- Proposed Building Site
- Driveway
- Edge Of Wet Areas
- Utilities (Power & Water)

Scale 1"=70'

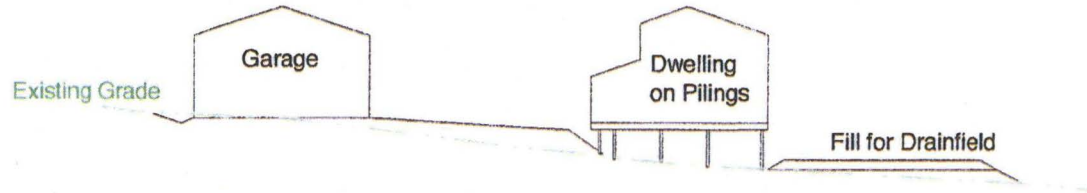
Typical Bottomless Culvert Crosssection Detail




Typical Road Crosssection Detail



Crossection 1



Crossection 2



Crossection 3

