



US Army Corps
of Engineers
Alaska District

Public Notice of Application for Permit

FAIRBANKS FIELD OFFICE
Regulatory Division (1145)
CEPOA-RD
2175 University Avenue, Suite 201E
Fairbanks, Alaska 99709-4927

PUBLIC NOTICE DATE:	February 14, 2017
EXPIRATION DATE:	March 15, 2017
REFERENCE NUMBER:	POA-2017-75
WATERWAY:	French Creek

Interested parties are hereby notified that a Department of the Army permit application has been received for work in waters of the United States as described below and shown on the enclosed project drawings.

Comments on the described work, with the reference number, should reach this office no later than the expiration date of this Public Notice to become part of the record and be considered in the decision. Please contact Melissa Riordan at (907) 474-2166, by fax at (907) 474-2164, or by email at melissa.c.riordan@usace.army.mil if further information is desired concerning this notice.

APPLICANT: United States Air Force, 354 CES/CD 2310 Central Avenue, Suite100, Eielson Air Force Base, Alaska 99702

LOCATION: The project site is located within Section 13, T. 3 S., R. 2 E., Fairbanks Meridian; USGS Quad Fairbanks C-1; Latitude 64.6496° N., Longitude 147.0466° W.; Eielson Air Force Base, Alaska.

PURPOSE: The applicant's stated purpose is to provide shelter for aircraft maintenance.

PROPOSED WORK: Discharge 4,633 cubic yards (cys) of fill material into 1 acre of wetlands to construct a Hanger Propulsion Dispatch building and parking area. All work would be performed in accordance with the enclosed plan (sheets 1-4), dated February 7, 2017.

APPLICANT PROPOSED MITIGATION: The applicant proposes the following mitigation measures to avoid, minimize, and compensate for impacts to waters of the United States from activities involving discharges of dredged or fill material.

a. Avoidance and Minimization: Proposed construction of aircraft maintenance shelter and parking area to be sited in wetlands will be mitigated through project design minimization. The parking area was designed to accommodate the smallest footprint possible to accomplish the mission.

The building must be sited in the proposed area to accommodate the aircraft access from the Loop Taxiway.

c. Compensatory Mitigation: The habitat that this project will be built in is comprised of seasonally flooded broad-leaved scrub-shrub. There is no standing surface water throughout the summer within the project area. The area will have standing surface water during spring thaw or heavy rains.

The applicant states that, "There is an abundant supply of similar habitat within Eielson Air Force Base. The small amount of wetlands being destroyed within this project will be insignificant to the Eielson ecosystem". The applicant has not proposed compensatory mitigation.

WATER QUALITY CERTIFICATION: A permit for the described work will not be issued until a certification or waiver of certification, as required under Section 401 of the Clean Water Act (Public Law 95-217), has been received from the Alaska Department of Environmental Conservation.

CULTURAL RESOURCES: The latest published version of the Alaska Heritage Resources Survey (AHRs) has been consulted for the presences or absences of historic properties, including those listed in or eligible for inclusion in the National Register of Historic Places. In addition, based on the Eielson Air Force Base Integrated Cultural Resource Management Plan, there are no listed or eligible properties in the vicinity of the worksite. Consultation with the applicant and the AHRs constitutes the extent of cultural resources investigations by the District Commander at this time, and he is otherwise unaware of the presence of such resources. This application is in coordination with the State Historic Preservation Office (SHPO). Any comments SHPO may have concerning presently unknown archeological or historic data that may be lost or destroyed by work under the requested permit will be considered in our final assessment of the described work.

ENDANGERED SPECIES: No threatened or endangered species are known to use the project area.

We have determined the described activity would have no effect on any listed or proposed threatened or endangered species, and would have no effect on any designated or proposed critical habitat, under the Endangered Species Act of 1973 (87 Stat. 844). Therefore, no consultation with the U.S. Fish and Wildlife Service or the National Marine Fisheries Service (NMFS) is required. However, any comments they may have concerning endangered or threatened wildlife or plants or their critical habitat will be considered in our final assessment of the described work.

ESSENTIAL FISH HABITAT: The Magnuson-Stevens Fishery Conservation and Management Act, as amended by the Sustainable Fisheries Act of 1996, requires all Federal agencies to consult with the NMFS on all actions, or proposed actions, permitted, funded, or undertaken by the agency, that may adversely affect Essential Fish Habitat (EFH).

No EFH species are known to use the project area. We have determined the described activity would not adversely affect EFH in the project area.

TRIBAL CONSULTATION: The Alaska District fully supports tribal self-governance and government-to-government relations between federally recognized Tribes and the Federal government. Tribes with protected rights or resources that could be significantly affected by a proposed Federal action (e.g., a permit decision) have the right to consult with the Alaska District on a government-to-government basis. Views of each Tribe regarding protected rights and resources will be accorded due consideration in this process. This Public Notice serves as notification to the Tribes within the area potentially affected by the proposed work and invites their participation in the Federal decision-making process regarding the protected Tribal right or resource. Consultation may be initiated by the affected Tribe upon written request to the District Commander during the public comment period.

PUBLIC HEARING: Any person may request, in writing, within the comment period specified in this notice, that a public hearing be held to consider this application. Requests for public hearings shall state, with particularity, reasons for holding a public hearing.

EVALUATION: The decision whether to issue a permit will be based on an evaluation of the probable impacts, including cumulative impacts of the proposed activity and its intended use on the public interest. Evaluation of the probable impacts, which the proposed activity may have on the public interest, requires a careful weighing of all the factors that become relevant in each particular case. The benefits, which reasonably may be expected to accrue from the proposal, must be balanced against its reasonably foreseeable detriments. The outcome of the general balancing process would determine whether to authorize a proposal, and if so, the conditions under which it will be allowed to occur. The decision should reflect the national concern for both protection and utilization of important resources. All factors, which may be relevant to the proposal, must be considered including the cumulative effects thereof. Among those are conservation, economics, aesthetics, general environmental concerns,

wetlands, cultural values, fish and wildlife values, flood hazards, floodplain values, land use, navigation, shore erosion and accretion, recreation, water supply and conservation, water quality, energy needs, safety, food and fiber production, mineral needs, considerations of property ownership, and, in general, the needs and welfare of the people. For activities involving 404 discharges, a permit will be denied if the discharge that would be authorized by such permit would not comply with the Environmental Protection Agency's 404(b)(1) guidelines. Subject to the preceding sentence and any other applicable guidelines or criteria (see Sections 320.2 and 320.3), a permit will be granted unless the District Commander determines that it would be contrary to the public interest.

The Corps of Engineers is soliciting comments from the public; Federal, State, and local agencies and officials; Indian Tribes; and other interested parties in order to consider and evaluate the impacts of this proposed activity. Any comments received will be considered by the Corps of Engineers to determine whether to issue, modify, condition or deny a permit for this proposal. To make this decision, comments are used to assess impacts on endangered species, historic properties, water quality, general environmental effects, and the other public interest factors listed above. Comments are used in the preparation of an Environmental Assessment and/or an Environmental Impact Statement pursuant to the National Environmental Policy Act. Comments are also used to determine the need for a public hearing and to determine the overall public interest of the proposed activity.

AUTHORITY: This permit will be issued or denied under the following authority:

(X) Discharge dredged or fill material into waters of the United States – Section 404 Clean Water Act (33 U.S.C. 1344). Therefore, our public interest review will consider the guidelines set forth under Section 404(b) of the Clean Water Act (40 CFR 230).

Project drawings and a Notice of Application for State Water Quality Certification are enclosed with this Public Notice.

District Commander
U.S. Army, Corps of Engineers

Enclosures

STATE OF ALASKA

DEPT. OF ENVIRONMENTAL CONSERVATION
DIVISION OF WATER
401 Certification Program
Non-Point Source Water Pollution Control Program

ANCHORAGE

DEPARTMENT OF ENVIRONMENTAL CONSERVATION
WQM/401 CERTIFICATION
555 CORDOVA STREET
ANCHORAGE, ALASKA 99501-2617
PHONE: (907) 269-7564/FAX: (907) 334-2415

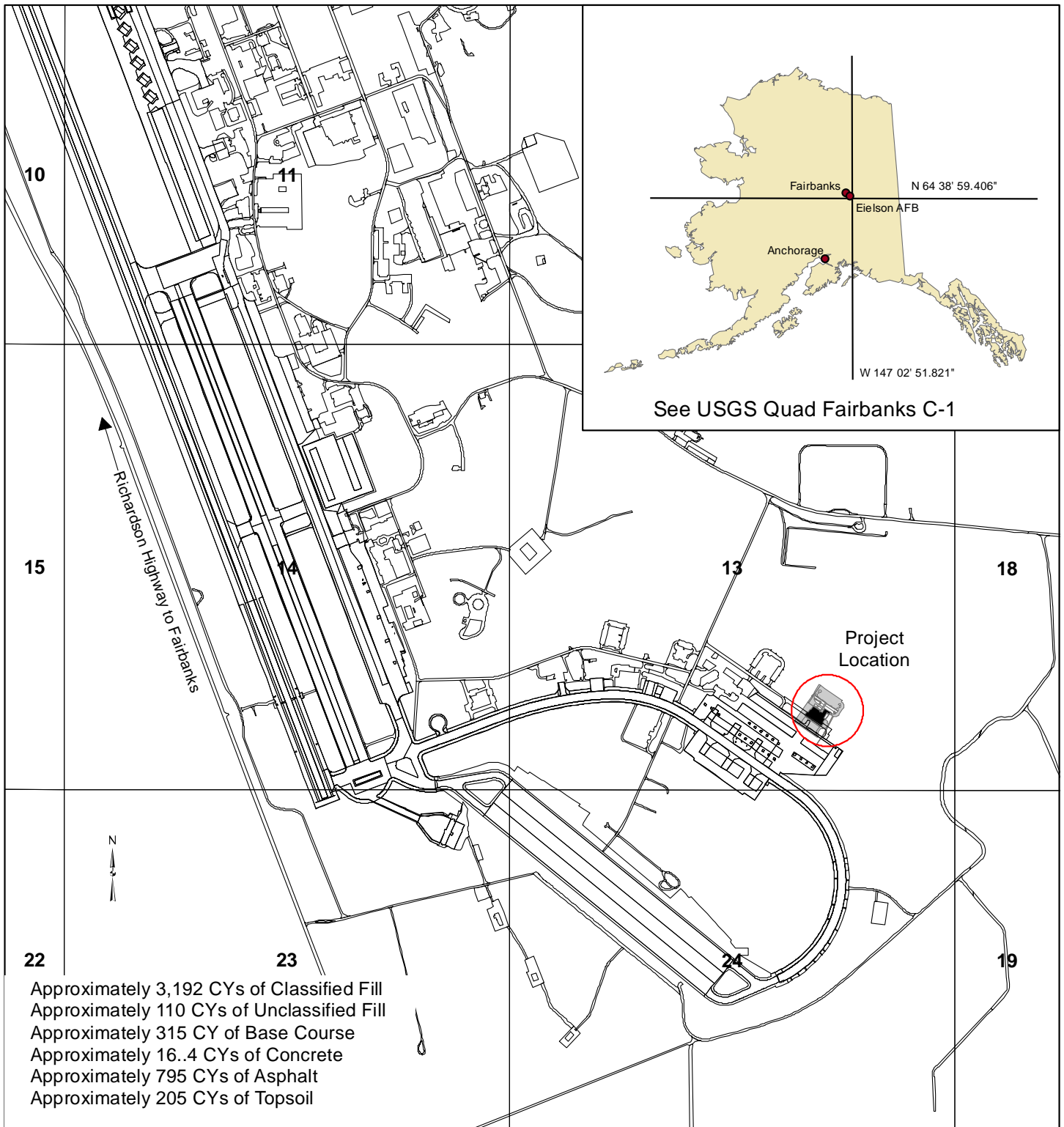
NOTICE OF APPLICATION FOR STATE WATER QUALITY CERTIFICATION

Any applicant for a federal license or permit to conduct an activity that might result in a discharge into navigable waters, in accordance with Section 401 of the Clean Water Act of 1977 (PL95-217), also must apply for and obtain certification from the Alaska Department of Environmental Conservation that the discharge will comply with the Clean Water Act, the Alaska Water Quality Standards, and other applicable State laws. By agreement between the U.S. Army Corps of Engineers and the Department of Environmental Conservation, application for a Department of the Army permit to discharge dredged or fill material into navigable waters under Section 404 of the Clean Water Act also may serve as application for State Water Quality Certification.

Notice is hereby given that the application for a Department of the Army Permit described in the Corps of Engineers' Public Notice No. **POA-2017-75, French Creek**, serves as application for State Water Quality Certification from the Department of Environmental Conservation.

After reviewing the application, the Department may certify there is reasonable assurance the activity, and any discharge that might result, will comply with the Clean Water Act, the Alaska Water Quality Standards, and other applicable State laws. The Department also may deny or waive certification.

Any person desiring to comment on the project, with respect to Water Quality Certification, may submit written comments to the address above by the expiration date of the Corps of Engineer's Public Notice.



Construct Hanger Propulsion Dispatch

Purpose: To construct building and parking area.

Nearest Waterbody: French Creek.

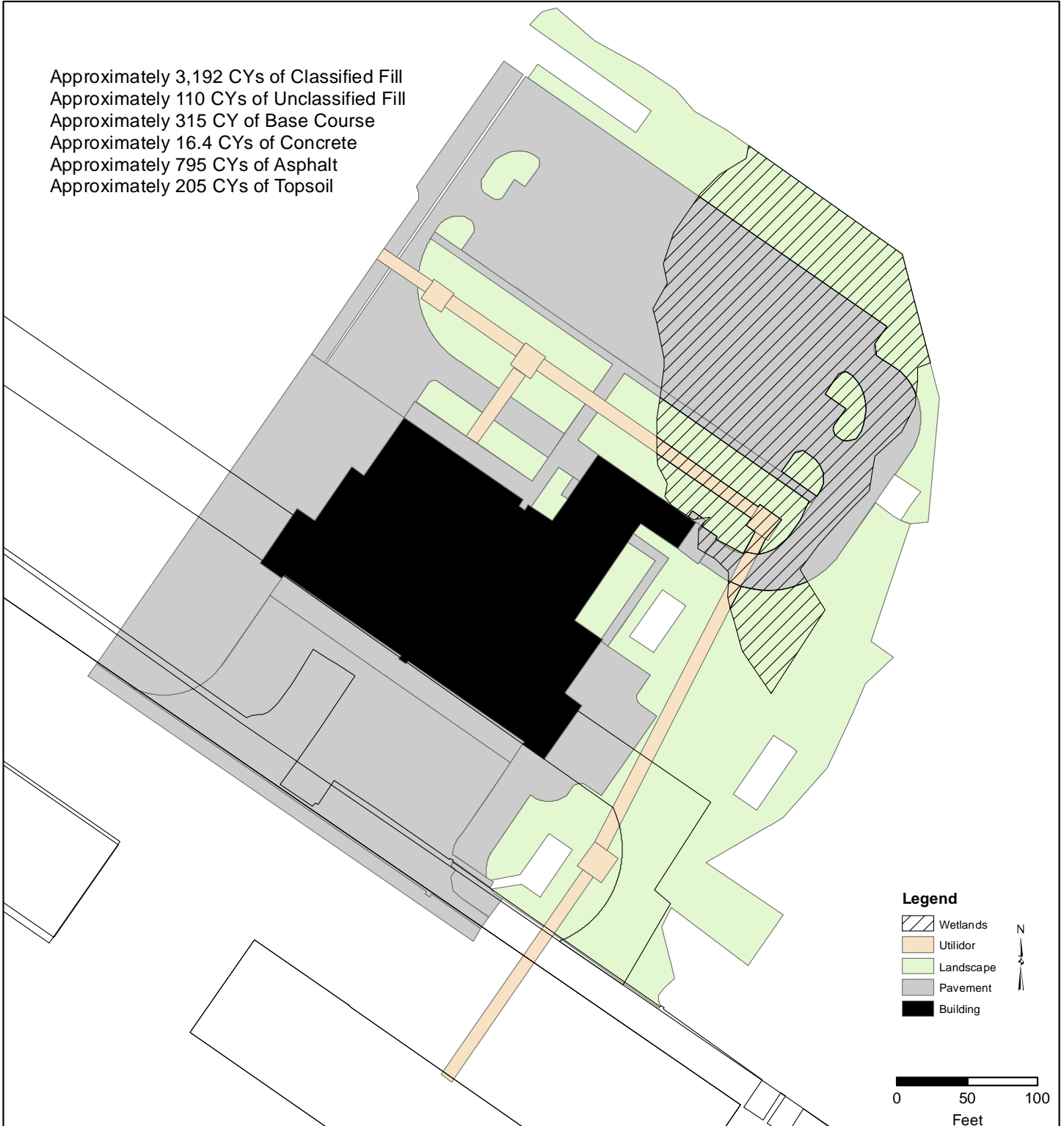
Fairbanks North Star Borough, Alaska

Section 13, T3S, R34, Fairbanks Meridian

7 Feb 2017

Eielson AFB
 POA-2017-75, French Creek
 Sheet 1 of 4, Date 2/7/2017

Approximately 3,192 CYs of Classified Fill
Approximately 110 CYs of Unclassified Fill
Approximately 315 CY of Base Course
Approximately 16.4 CYs of Concrete
Approximately 795 CYs of Asphalt
Approximately 205 CYs of Topsoil



Construct Hanger Propulsion Dispatch

Purpose: To construct building and parking area.

Nearest Waterbody: French Creek.

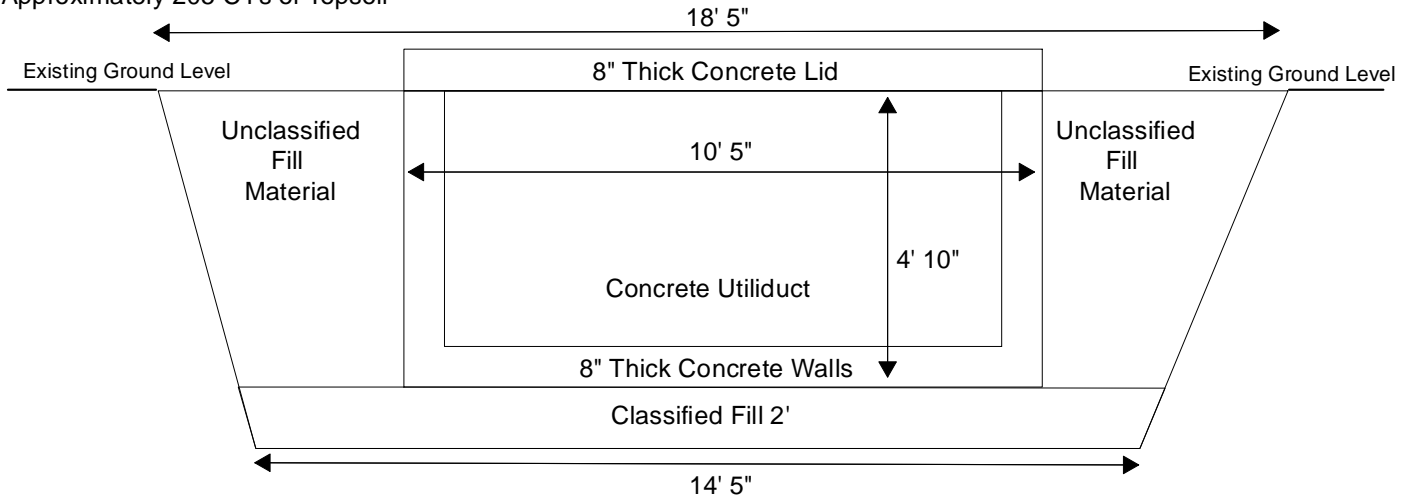
Fairbanks North Star Borough, Alaska

Section 13, T3S, R34, Fairbanks Meridian

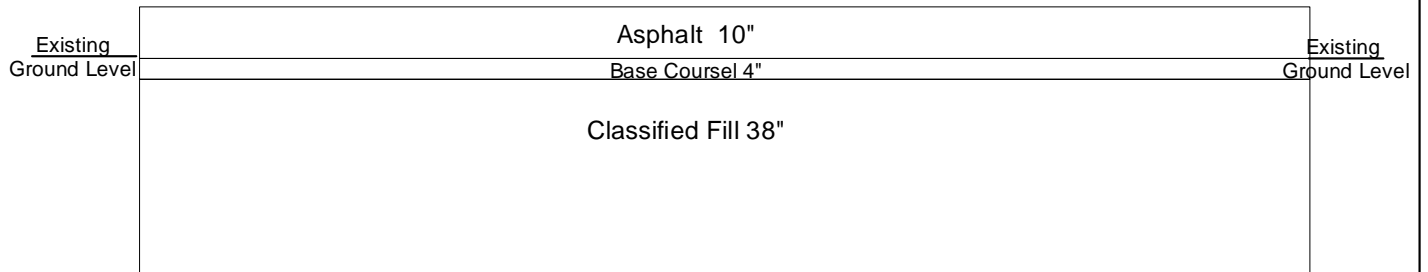
7 Feb 2017

Eielson AFB
POA-2017-75, French Creek
Sheet 2 of 4, Date 2/7/2017

Approximately 3,192 CYs of Classified Fill
 Approximately 110 CYs of Unclassified Fill
 Approximately 315 CY of Base Course
 Approximately 16.4 CYs of Concrete
 Approximately 795 CYs of Asphalt
 Approximately 205 CYs of Topsoil



Typical Cross-section of Utilidor



Typical Cross-section of Parking Area

Construct Hanger Propulsion Dispatch

Purpose: To construct building and parking area.

Nearest Waterbody: French Creek.

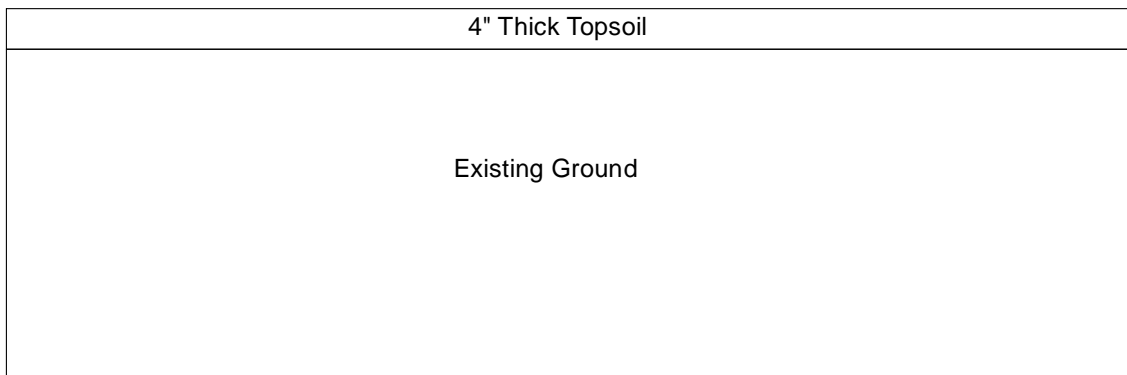
Fairbanks North Star Borough, Alaska

Section 13, T3S, R34, Fairbanks Meridian

7 Feb 2017

Eielson AFB
 POA-2017-75, French Creek
 Sheet 3 of 4, Date 2/7/2017

Approximately 3,192 CYs of Classified Fill
Approximately 110 CYs of Unclassified Fill
Approximately 315 CY of Base Course
Approximately 16.4 CYs of Concrete
Approximately 795 CYs of Asphalt
Approximately 205 CYs of Topsoil



Typical Cross-section of Landscaped Area

Construct Hanger Propulsion Dispatch

Purpose: To construct building and parking area.

Nearest Waterbody: French Creek.

Fairbanks North Star Borough, Alaska

Section 13, T3S, R34, Fairbanks Meridian

7 Feb 2017

Eielson AFB
POA-2017-75, French Creek
Sheet 4 of 4, Date 2/7/2017