



US Army Corps  
of Engineers  
Alaska District

# Public Notice of Application for Permit

Regulatory Division (1145)  
CEPOA-RD  
Post Office Box 6898  
JBER, Alaska 99506-0898

<b>PUBLIC NOTICE DATE:</b>	<b>September 23, 2019</b>
<b>EXPIRATION DATE:</b>	<b>October 8, 2019</b>
<b>REFERENCE NUMBER:</b>	<b>POA-2019-00437</b>
<b>WATERWAY:</b>	<b>Lake Lucille</b>

---

Interested parties are hereby notified that a Department of the Army permit application has been received for work in waters of the United States (U.S.) as described below and shown on the enclosed project drawings.

All comments regarding this Public Notice (PN) should be sent to the address noted above. If you desire to submit your comments by email, you should send it to the Project Manager's email as listed below or to [regpagemaster@usace.army.mil](mailto:regpagemaster@usace.army.mil). All comments should include the PN reference number listed above.

All comments should reach this office no later than the expiration date of this PN to become part of the record and be considered in the decision. Please contact Catherine Beatty at (907) 753-2554, toll free from within Alaska at (800) 478-2712, by fax at (907) 753-5567, or by email at [Catherine.E.Beatty@usace.army.mil](mailto:Catherine.E.Beatty@usace.army.mil) if further information is desired concerning this notice.

**APPLICANT:** Mr. and Mrs. Richard Clark

**LOCATION:** The project site is located within Section 8, T. 17 N., R. 1 W., Latitude 61.577149° N., Longitude 149.496866° W.; Estates at Lake Lucille, Block 1, Lot 6; in Wasilla, Alaska.

**PURPOSE:** The applicant's stated purpose is to have a stable area to build a single family home and yard in a position to take advantage of the lake and mountain view in Wasilla, Alaska.

PROPOSED WORK: Placement of approximately 781 cubic yards of fill material into 0.12-acres of wetlands for the expansion of an existing fill pad. All work would be performed in accordance with the enclosed plan (sheets 1-3), dated September 19, 2019.

APPLICANT PROPOSED MITIGATION: The applicant proposes the following mitigation measures to avoid, minimize, and compensate for impacts to waters of the U.S. from activities involving discharges of dredged or fill material.

a. Avoidance: The applicant has stated that the site lies within an approved subdivision which has already undergone the Army Corps of Engineers (Corps) permit process which resulted in fill already having been placed at the site. This request for additional fill is to facilitate constructing a house and garage/carport and driveway. The house is being designed to minimize impacting the wetlands, as area that would ordinarily be included for lawn and recreation ground has been reduced to a nominal extent.

b. Minimization: To achieve limiting the amount of fill placed at the site, a turn-around driveway has been removed from the applicant's site planning therefore limiting access to the existing driveway.

c. Compensatory Mitigation: The applicant has not proposed compensatory mitigation.

WATER QUALITY CERTIFICATION: A permit for the described work will not be issued until a certification or waiver of certification, as required under Section 401 of the Clean Water Act (Public Law 95-217), has been received from the Alaska Department of Environmental Conservation.

CULTURAL RESOURCES: The latest published version of the Alaska Heritage Resources Survey (AHRS) has been consulted for the presence or absence of historic properties, including those listed in or eligible for inclusion in the National Register of Historic Places. There are no cultural resources in the permit area or within the vicinity of the permit area. The permit area has been determined to be only the work within waters of the U.S. as depicted on the plans. Consultation of the AHRS constitutes the extent of cultural resource investigations by the Corps at this time, and we are otherwise unaware of the presence of such resources. The Corps has made a No Potential to Cause Effects determination for the proposed project. Consultation with the State Historic Preservation Office (SHPO) is not required, however, any comments SHPO may have concerning presently unknown archeological or historic data that may be lost or destroyed by work under the requested permit will be considered in our final assessment of the described work.

ENDANGERED SPECIES: No threatened or endangered species are known to use the project area.

ESSENTIAL FISH HABITAT: The Magnuson-Stevens Fishery Conservation and Management Act, as amended by the Sustainable Fisheries Act of 1996, requires all Federal agencies to consult with the NMFS on all actions, or proposed actions, permitted, funded, or undertaken by the agency, that may adversely affect Essential Fish Habitat (EFH).

No EFH species are known to use the project area.

We have determined the described activity would not adversely affect EFH in the project area.

TRIBAL CONSULTATION: The Alaska District fully supports tribal self-governance and government-to-government relations between Federally recognized Tribes and the Federal government. Tribes with protected rights or resources that could be significantly affected by a proposed Federal action (e.g., a permit decision) have the right to consult with the Alaska District on a government-to-government basis. Views of each Tribe regarding protected rights and resources will be accorded due consideration in this process. This PN serves as notification to the Tribes within the area potentially affected by the proposed work and invites their participation in the Federal decision-making process regarding the protected Tribal right or resource. Consultation may be initiated by the affected Tribe upon written request to the District Commander during the public comment period.

PUBLIC HEARING: Any person may request, in writing, within the comment period specified in this notice, that a public hearing be held to consider this application. Requests for public hearings shall state, with particularity, reasons for holding a public hearing.

EVALUATION: The decision whether to issue a permit will be based on an evaluation of the probable impacts, including cumulative impacts of the proposed activity and its intended use on the public interest. Evaluation of the probable impacts, which the proposed activity may have on the public interest, requires a careful weighing of all the factors that become relevant in each particular case. The benefits, which reasonably may be expected to accrue from the proposal, must be balanced against its reasonably foreseeable detriments. The outcome of the general balancing process would determine whether to authorize a proposal, and if so, the conditions under which it will be allowed to occur. The decision should reflect the national concern for both protection and utilization of important resources. All factors, which may be relevant to the proposal, must be considered including the cumulative effects thereof. Among those are conservation, economics, aesthetics, general environmental concerns, wetlands, cultural values, fish and wildlife values, flood hazards, floodplain values, land use, navigation, shore erosion and accretion, recreation, water supply and conservation, water quality, energy needs, safety, food and fiber production, mineral needs, considerations of property ownership, and, in general, the needs and welfare of the people. For activities involving 404 discharges, a permit will be denied if the discharge that would be authorized by such permit would not comply with the Environmental Protection Agency's 404(b)(1) guidelines. Subject to the preceding sentence and any other applicable guidelines or criteria (see Sections 320.2 and 320.3), a permit will be granted unless the District Commander determines that it would be contrary to the public interest.

The Corps is soliciting comments from the public; Federal, State, and local agencies and officials; Indian Tribes; and other interested parties in order to consider and evaluate the impacts of this proposed activity. Any comments received will be considered by the Corps to

determine whether to issue, modify, condition or deny a permit for this proposal. To make this decision, comments are used to assess impacts on endangered species, historic properties, water quality, general environmental effects, and the other public interest factors listed above.

Comments are used in the preparation of an Environmental Assessment and/or an Environmental Impact Statement pursuant to the National Environmental Policy Act. Comments are also used to determine the need for a public hearing and to determine the overall public interest of the proposed activity.

AUTHORITY: This permit will be issued or denied under the following authorities:

(X) Discharge dredged or fill material into waters of the U.S. – Section 404 Clean Water Act (33 U.S.C. 1344). Therefore, our public interest review will consider the guidelines set forth under Section 404(b) of the Clean Water Act (40 CFR 230).

Project drawings and a Notice of Application for State Water Quality Certification are enclosed with this Public Notice.

District Commander  
U.S. Army, Corps of Engineers

Enclosures  
Notice of Application for State Water Quality Certification  
Project Drawings Dated September 19, 2019

# STATE OF ALASKA

DEPT. OF ENVIRONMENTAL CONSERVATION  
DIVISION OF WATER

Wastewater Discharge Authorization Program (WDAP) / 401 Certification

DEPARTMENT OF ENVIRONMENTAL CONSERVATION  
WDAP/401 CERTIFICATION  
555 CORDOVA STREET  
ANCHORAGE, ALASKA 99501-2617  
PHONE: (907) 269-6285 | EMAIL: [dec-401cert@alaska.gov](mailto:dec-401cert@alaska.gov)

## NOTICE OF APPLICATION FOR STATE WATER QUALITY CERTIFICATION

Any applicant for a federal license or permit to conduct an activity that might result in a discharge into navigable waters, in accordance with Section 401 of the Clean Water Act of 1977 (PL95-217), also must apply for and obtain certification from the Alaska Department of Environmental Conservation that the discharge will comply with the Clean Water Act, the Alaska Water Quality Standards, and other applicable State laws. By agreement between the U.S. Army Corps of Engineers and the Department of Environmental Conservation, application for a Department of the Army permit to discharge dredged or fill material into navigable waters under Section 404 of the Clean Water Act also may serve as application for State Water Quality Certification.

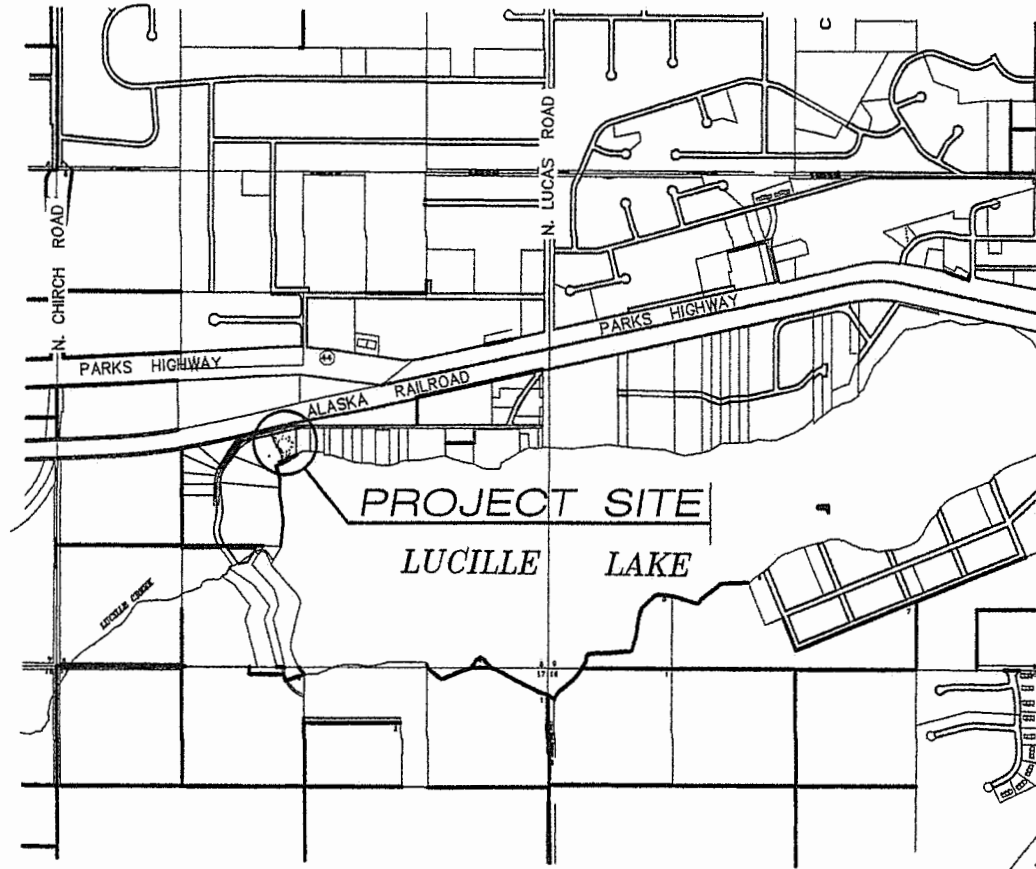
Notice is hereby given that the application for a Department of the Army Permit described in the Corps of Engineers' Public Notice (PN) Reference Number **POA-2019-00437, Lake Lucille**, serves as application for State Water Quality Certification from the Department of Environmental Conservation.

After reviewing the application, the Department may certify there is reasonable assurance the activity, and any discharge that might result, will comply with the Clean Water Act, the Alaska Water Quality Standards, and other applicable State laws. The Department also may deny or waive certification.

Any person desiring to comment on the project with respect to Water Quality Certification, may submit written comments to the address above or via email to [dec-401cert@alaska.gov](mailto:dec-401cert@alaska.gov) by the expiration date of the Corps of Engineer's Public Notice. All comments should include the PN reference number listed above. Mailed comments must be postmarked on or before the expiration date of the public notice.


### Disability Reasonable Accommodation Notice

The State of Alaska, Department of Environmental Conservation complies with Title II of the Americans with Disabilities Act of 1990. If you are a person with a disability who may need special accommodation in order to participate in this public process, please contact Theresa Zimmerman at 907-465-6171 or TDD Relay Service 1-800-770-8973/TTY or dial 711 within 5 days of the expiration date of this public notice to ensure that any necessary accommodations can be provided.



**VICINITY MAP**

SCALE: 1" = 2,000'

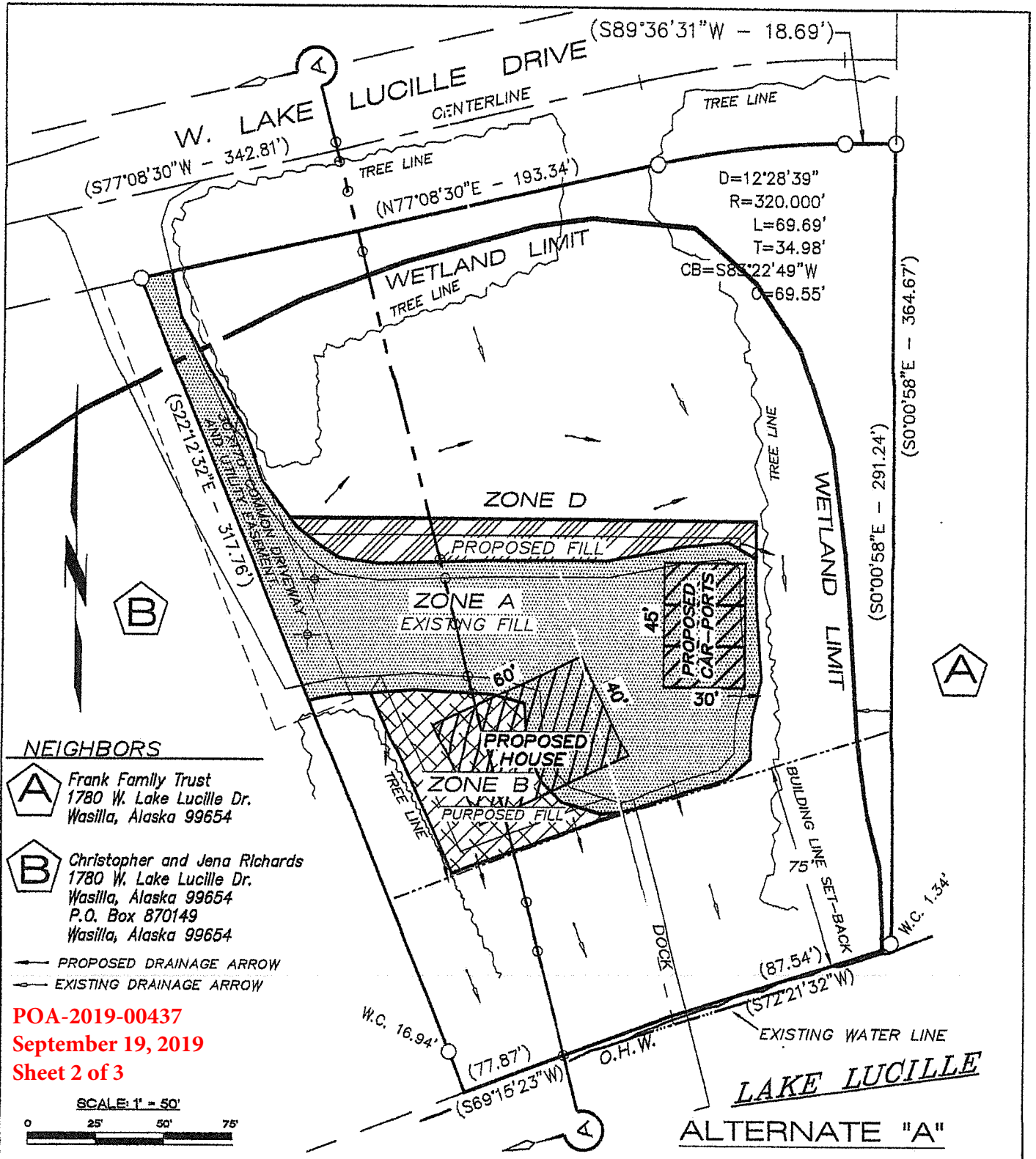


**POA-2019-00437**  
**September 19, 2019**  
**Sheet 1 of 3**

**PROPERTY ADDRESS:**  
 1800 W. LAKE LUCILLE DRIVE  
 WASILLA, MATANUSKA-SUSITNA  
 BOROUGH, ALASKA

LOCATED APPROXIMATELY 1 MILE WEST  
 ALONG LAKE LUCILLE DRIVE.

**APPLICANT:** Richard Clark  
**FILE No.:** POA-2019-00437  
**WATERWAY:** Lake Lucille  
**PROPOSED ACTIVITY:** Wetlands Residential Fill  
 SEC. 8 T.17N., R.1 W., S.M.  
**LAT.:** 61.577149°N **LON.:** 149.496866°W  
**SHEET:** 1. of 5 **DATE:** 08/07/2019




**NEIGHBORS**

**A** Frank Family Trust  
 1780 W. Lake Lucille Dr.  
 Wasilla, Alaska 99654

**B** Christopher and Jena Richards  
 1780 W. Lake Lucille Dr.  
 Wasilla, Alaska 99654  
 P.O. Box 870149  
 Wasilla, Alaska 99654

← PROPOSED DRAINAGE ARROW  
 ← EXISTING DRAINAGE ARROW

**POA-2019-00437**  
**September 19, 2019**  
**Sheet 2 of 3**



**PROPERTY ADDRESS:**  
 1800 W. LAKE LUCILLE DRIVE  
 WASILLA, MATANUSKA-SUSITNA  
 BOROUGH, ALASKA

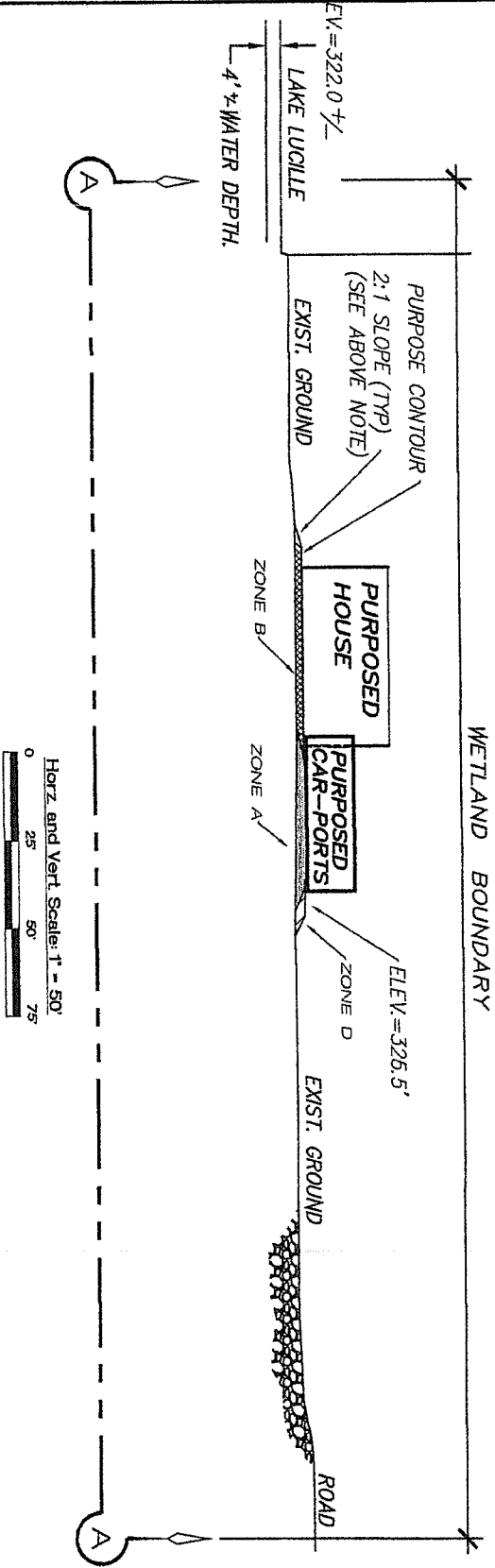
LOCATED APPROXIMATELY 1 MILE WEST  
 ALONG LAKE LUCILLE DRIVE.

**APPLICANT:** Richard Clark  
**FILE No.:** POA-2019-00437  
**WATERWAY:** Lake Lucille  
**PROPOSED ACTIVITY:** Wetlands Residential Fill  
 SEC. 8 T.17 N., R.1 W., S.M.  
**LAT.:** 61.577149°N **LON.:** 149.496866°W  
**SHEET:** 2 of 5. **DATE:** 08/07/2019

**FILL ZONES**

ZONE A = 13,299 Sq.Ft. [1,970 Cu.Yd. PRE-EXISTING SELECT "A" MATERIAL]  
 ZONE B = 3,024 Sq.Ft. [448 Cu.Yd. "SELECT "A" MATERIAL W/2" PEAT TOPPING FOR SEEDING]  
 ZONE D = 2,247 Sq.Ft. [333 Cu.Yd. "SELECT "A" MATERIAL W/2" PEAT TOPPING FOR SEEDING]  
 TOTAL = 18,570 Sq.Ft. [2,751 Cu.Yd. ]

NOTE: SIDE SLOPES ARE TO BE SEEDED WITH GRASS AND SMALL SCHRUBS.



**ALTERNATE "A"**

**PROPERTY ADDRESS:**  
 1800 W. LAKE LUCILLE DRIVE  
 WASILLA, MATANUSKA-SUSITNA  
 BOROUGH, ALASKA

LOCATED APPROXIMATELY 1 MILE WEST  
 ALONG LAKE LUCILLE DRIVE.

**POA-2019-00437**  
**September 19, 2019**  
**Sheet 1 of 3**

**APPLICANT:** Richard Clark  
**FILE No.:** POA-2019-00437  
**WATERWAY:** Lake Lucille  
**PROPOSED ACTIVITY:** Wetlands Residential Fill  
**SEC. 8 T.17N., R.1 W., S.1M.**  
**LAT.: 61.577149°N LON.: 149.496866°W**  
**SHEET: 3 of 5. DATE: 08 /07 2019**