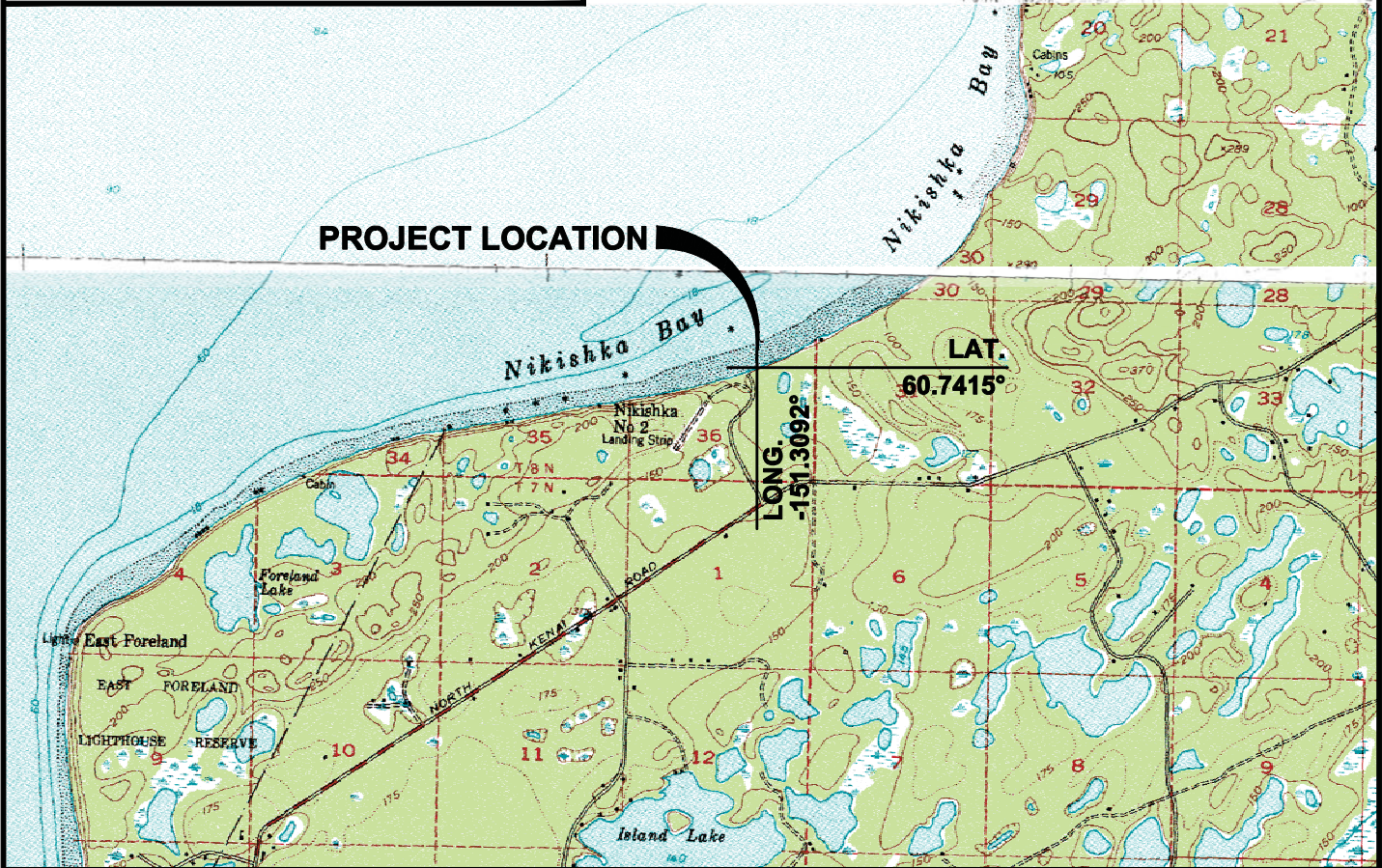
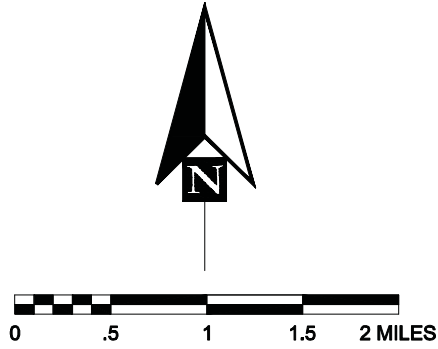


**ALASKA VICINITY MAP**



PROPOSED ACTIVITY:  
 CONSTRUCT SHEET PILE FILL  
 DOCK AND DREDGE AT THE  
 DOCK FACE.

DATUM: 0.0' MLLW

PROJECT LOCATION:  
 SEC. 36, T8N, R112W, S.M.

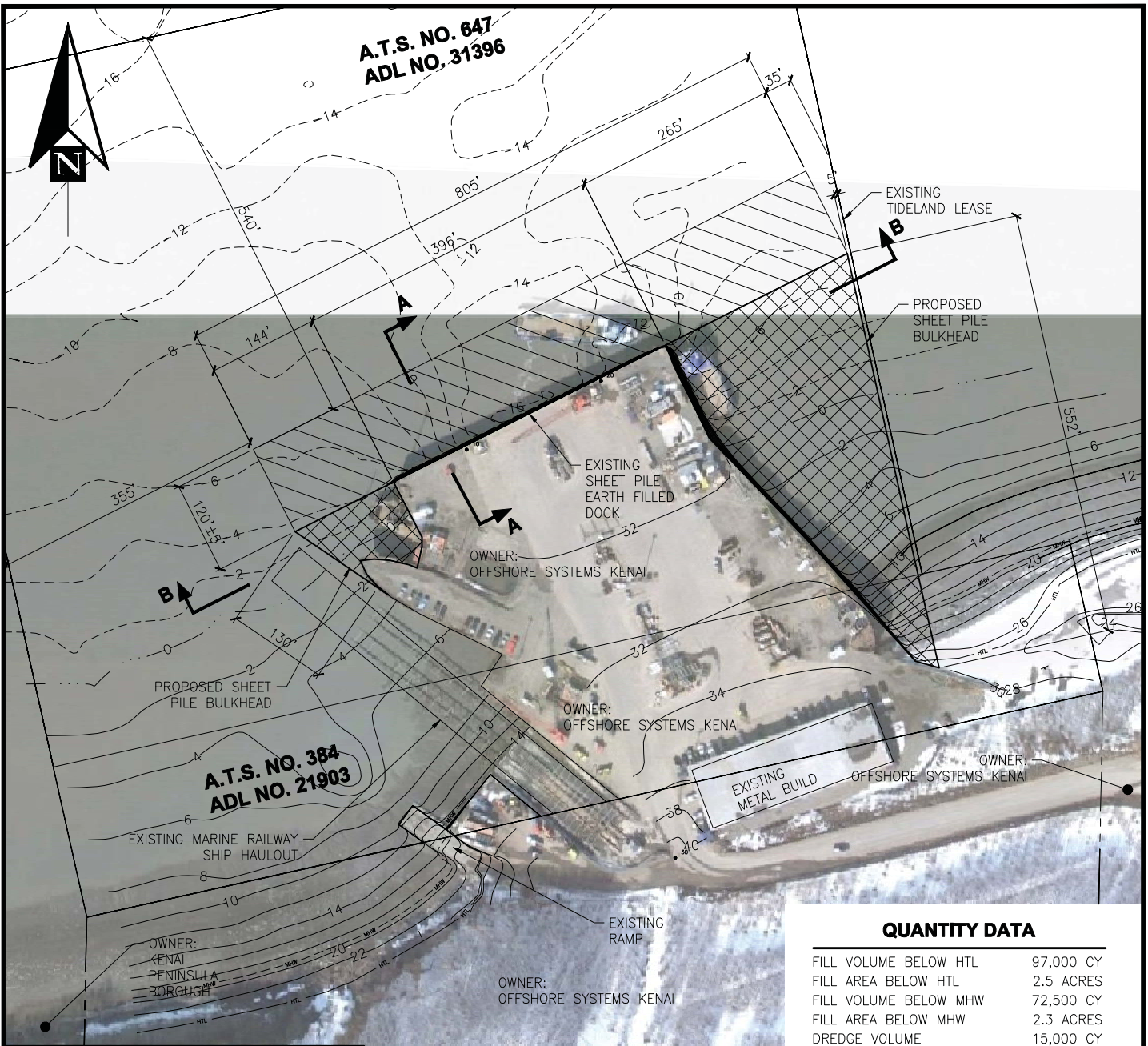
**VICINITY MAP &  
 PROJECT LOCATION**

OFFSHORE SYSTEMS KENAI  
 52505 NIKISKI BEACH ROAD  
 NIKISKI, AK 99635

**OFFSHORE SYSTEM  
 DOCK EXPANSION  
 POA-1977-141-M7**

NEAR: NIKISKI, AK  
 IN: COOK INLET

6/01/2012 SHEET **1** of **4**



**QUANTITY DATA**

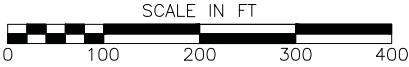
FILL VOLUME BELOW HTL	97,000 CY
FILL AREA BELOW HTL	2.5 ACRES
FILL VOLUME BELOW MHW	72,500 CY
FILL AREA BELOW MHW	2.3 ACRES
DREDGE VOLUME	15,000 CY

**TIDAL DATUM**

HIGH TIDE LINE (HTL)	26.3'
MEAN HIGH WATER (MHW)	19.7'
MEAN LOWER LOW WATER (MLLW)	0.0'

**LEGEND**

	DREDGE AREA
	FILL AREA



PROPOSED ACTIVITY:  
CONSTRUCT SHEET PILE FILL DOCK AND DREDGE AT THE DOCK FACE.

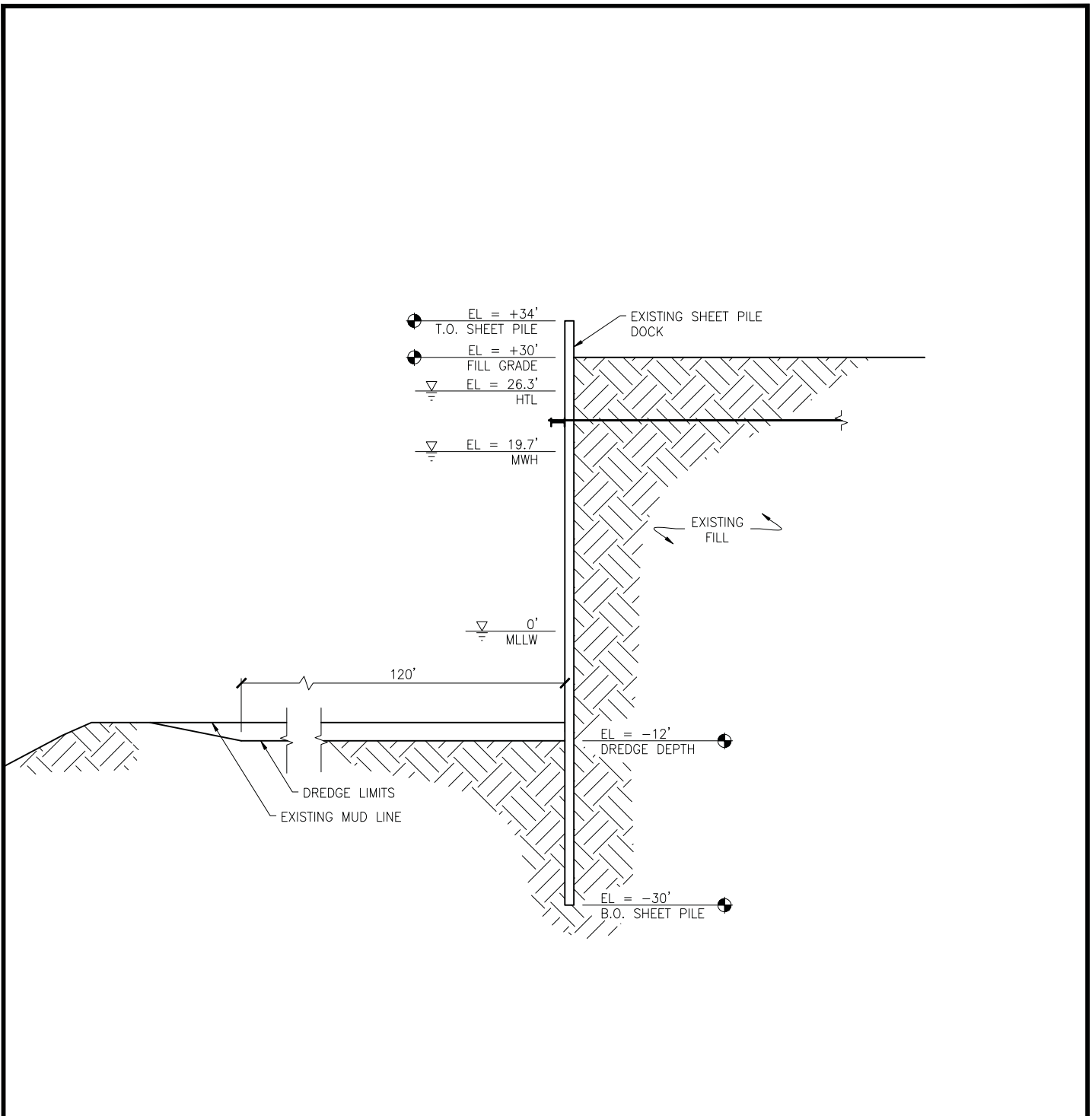
DATUM: 0.0' MLLW  
PROJECT LOCATION:  
SEC. 36, T8N, R112W, S.M.

**PROPOSED SITE PLAN**

OFFSHORE SYSTEMS KENAI  
52505 NIKISKI BEACH ROAD  
NIKISKI, AK 99635

**OFFSHORE SYSTEM DOCK EXPANSION POA-1977-141-M7**

NEAR: NIKISKI, AK  
IN: COOK INLET



PROPOSED ACTIVITY:  
 CONSTRUCT SHEET PILE FILL  
 DOCK AND DREDGE AT THE  
 DOCK FACE.

DATUM: 0.0' MLLW  
 PROJECT LOCATION:  
 SEC. 36, T8N, R112W, S.M.

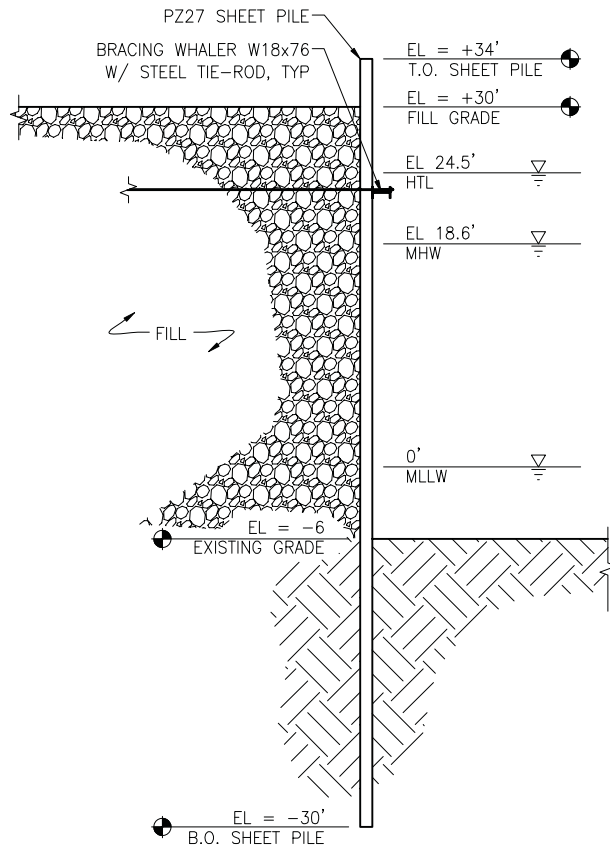
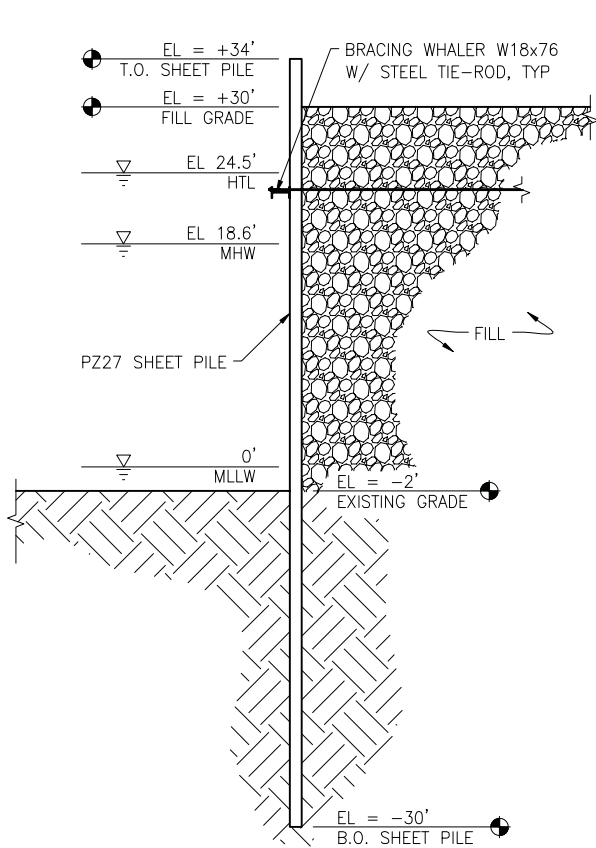
**TYPICAL DOCK  
 SECTION A-A**

OFFSHORE SYSTEMS KENAI  
 52505 NIKISKI BEACH ROAD  
 NIKISKI, AK 99635

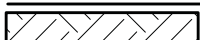
**OFFSHORE SYSTEM  
 DOCK EXPANSION  
 POA-1977-141-M7**

NEAR: NIKISKI, AK  
 IN: COOK INLET

6/01/2012 SHEET **3** of **4**



**LEGEND**

-  EXISTING GROUND
-  FILL

PROPOSED ACTIVITY:  
 CONSTRUCT SHEET PILE FILL  
 DOCK AND DREDGE AT THE  
 DOCK FACE.

DATUM: 0.0' MLLW  
 PROJECT LOCATION:  
 SEC. 36, T8N, R112W, S.M.

**TYPICAL DOCK  
 SECTION B-B**

OFFSHORE SYSTEMS KENAI  
 52505 NIKISKI BEACH ROAD  
 NIKISKI, AK 99635

**OFFSHORE SYSTEM  
 DOCK EXPANSION  
 POA-1977-141-M7**

NEAR: NIKISKI, AK  
 IN: COOK INLET