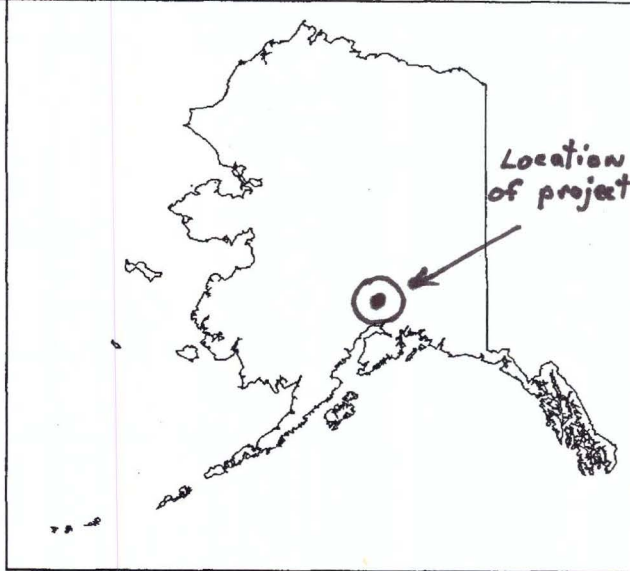


VICINITY MAP

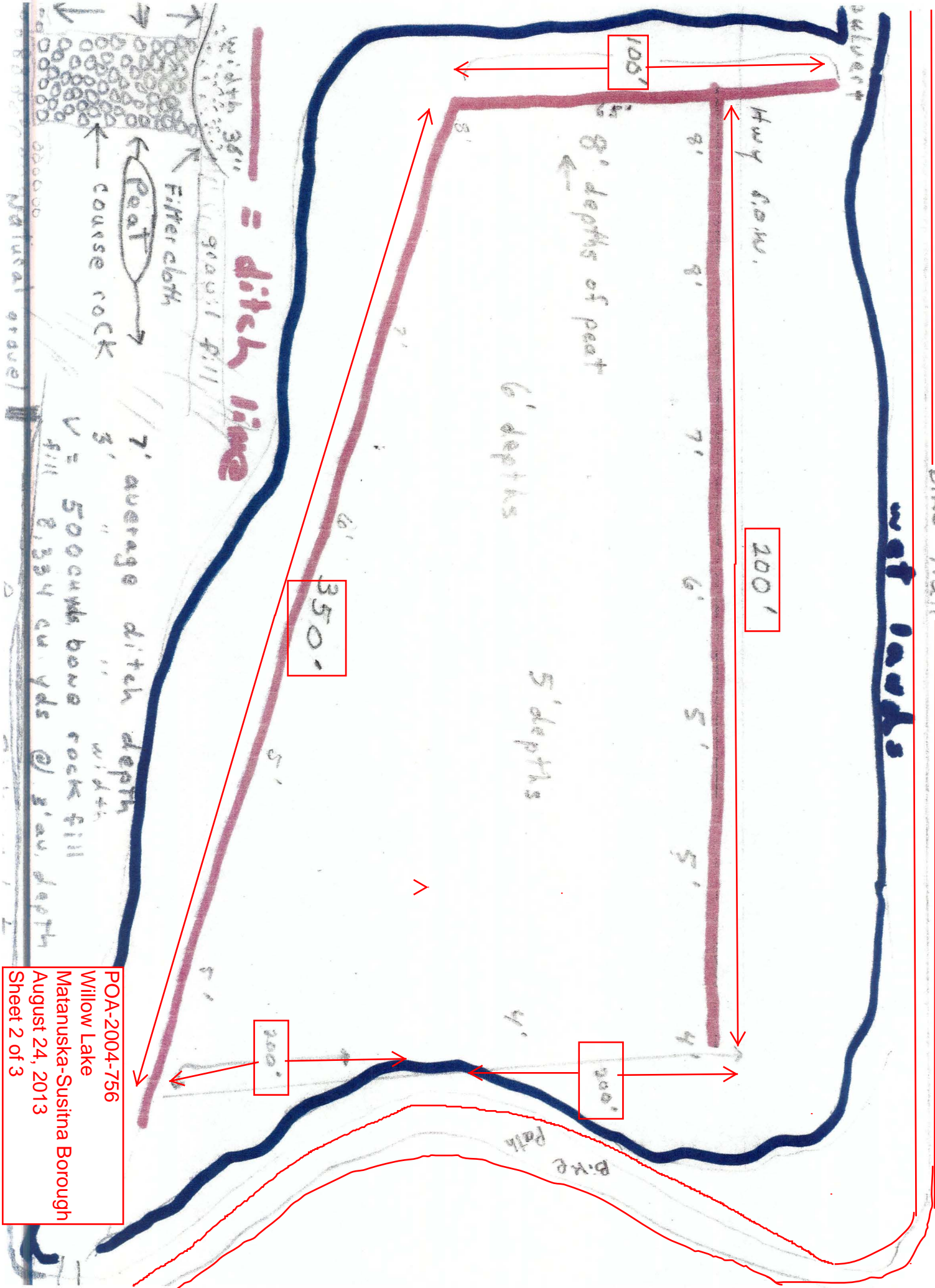


Scale:

Sheet No. 1 of 3

POA-2004-756
Willow Lake
Applicant:
Matanuska-Susitna Borough
Latitude: 61.7461
Longitude: -150.0493
Date: August 24, 2013

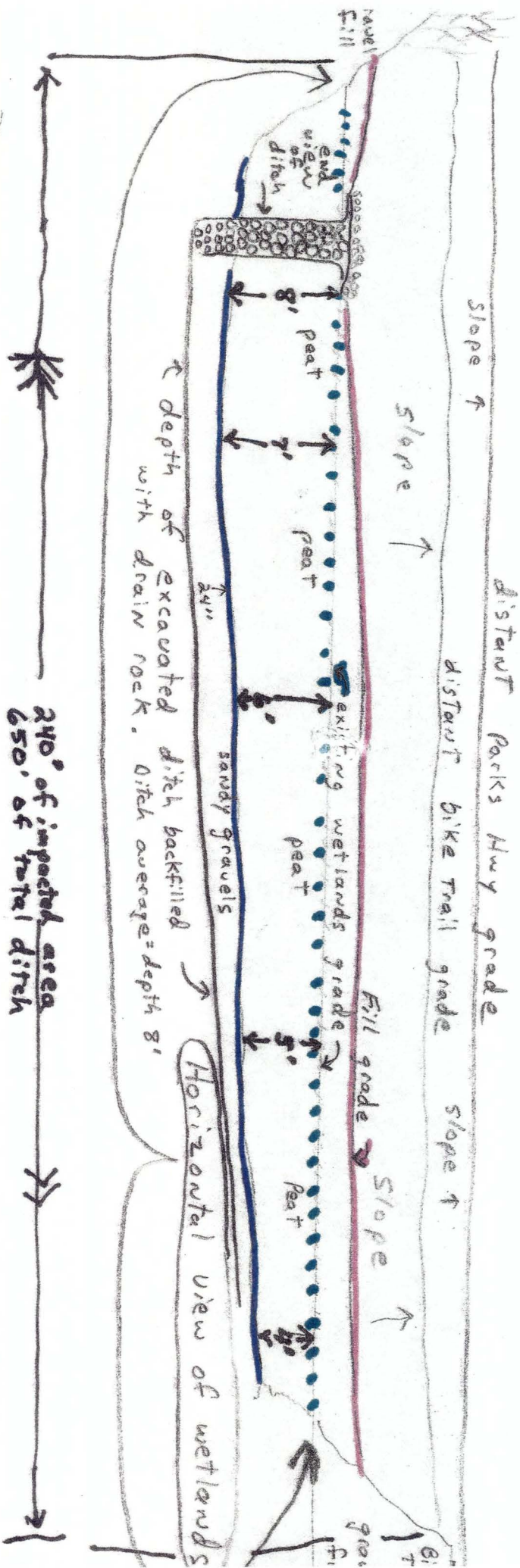
wet lands



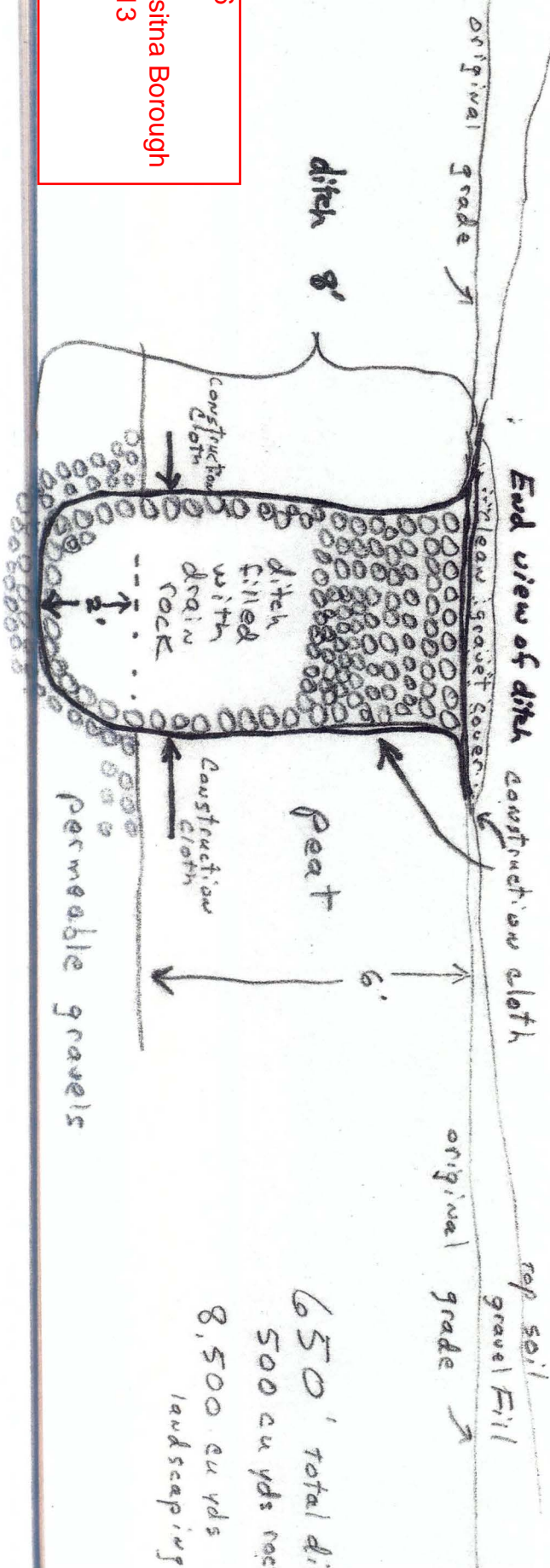
= ditch line

POA-2004-756
 Willow Lake
 Matanuska-Susitna Borough
 August 24, 2013
 Sheet 2 of 3

N



240' of impacted area
650' of total ditch



650' total di
500 cu yds roc
8,500 cu yds landscaping

POA-2004-756
Willow Lake
Matanuska-Susitna Borough
August 24, 2013
Sheet 3 of 3