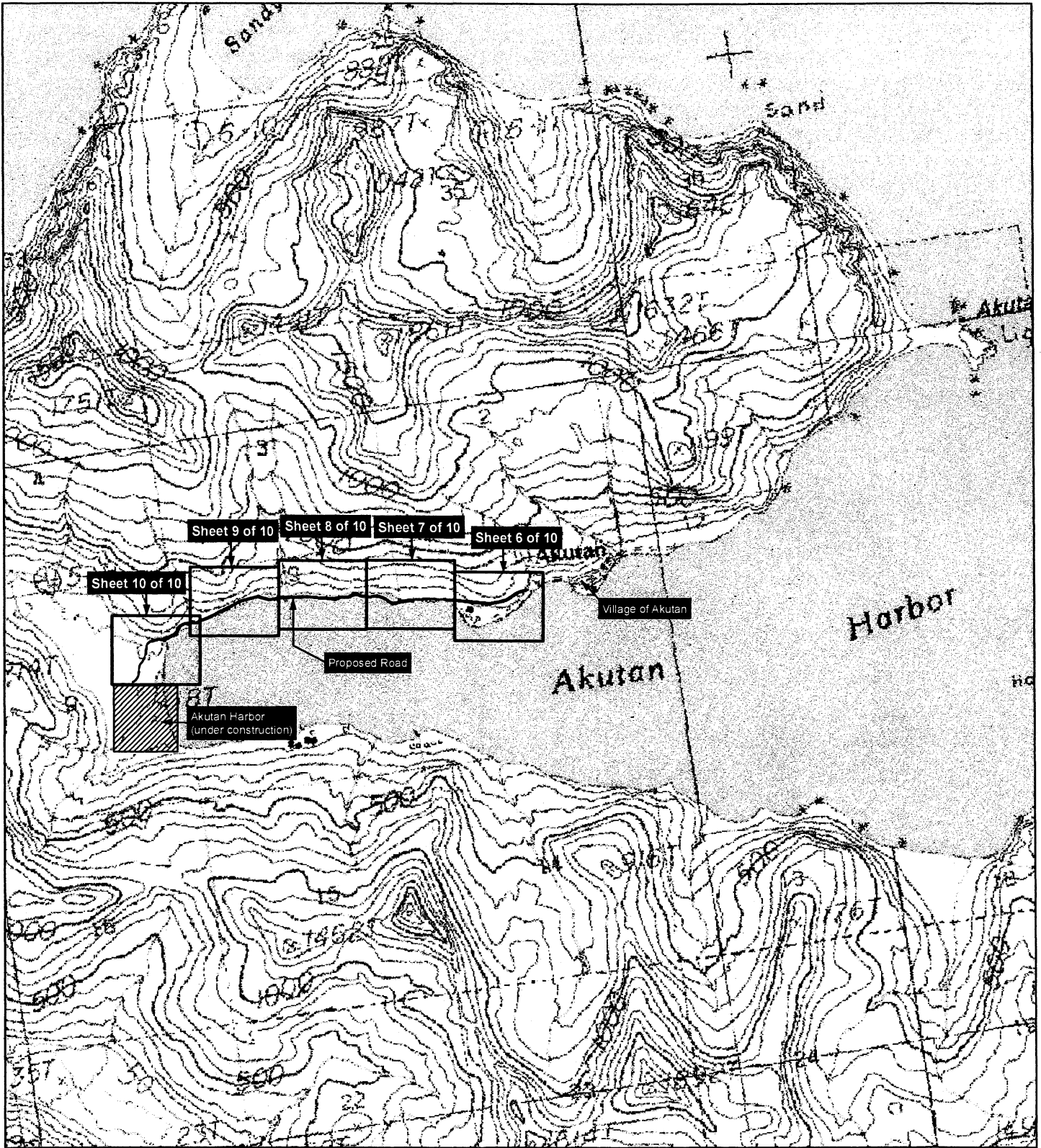


VICINITY MAP

Applicant: City of Akutan
 File No.: POA-2012-33
 Waterway: Akutan Harbor
 Proposed Activity: Road Construction
 Sec. 9, 10, and 11 T. 70S R. 112W
 Lat.: 54.1307N Long.: 165.833W
 Sheet 1 of 10 Date: 03/10/2012

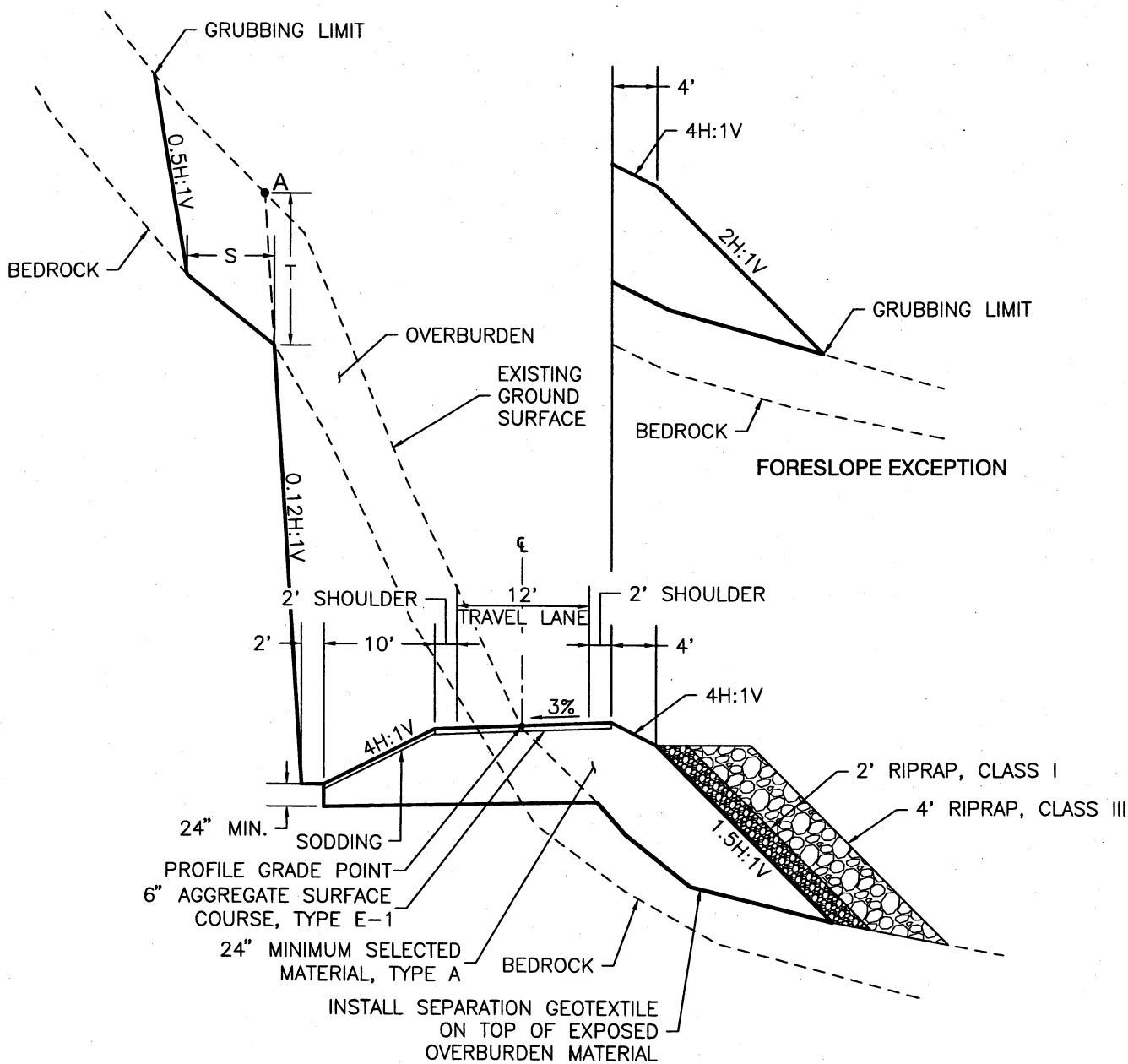
POA-2012-33



LOCATION MAP

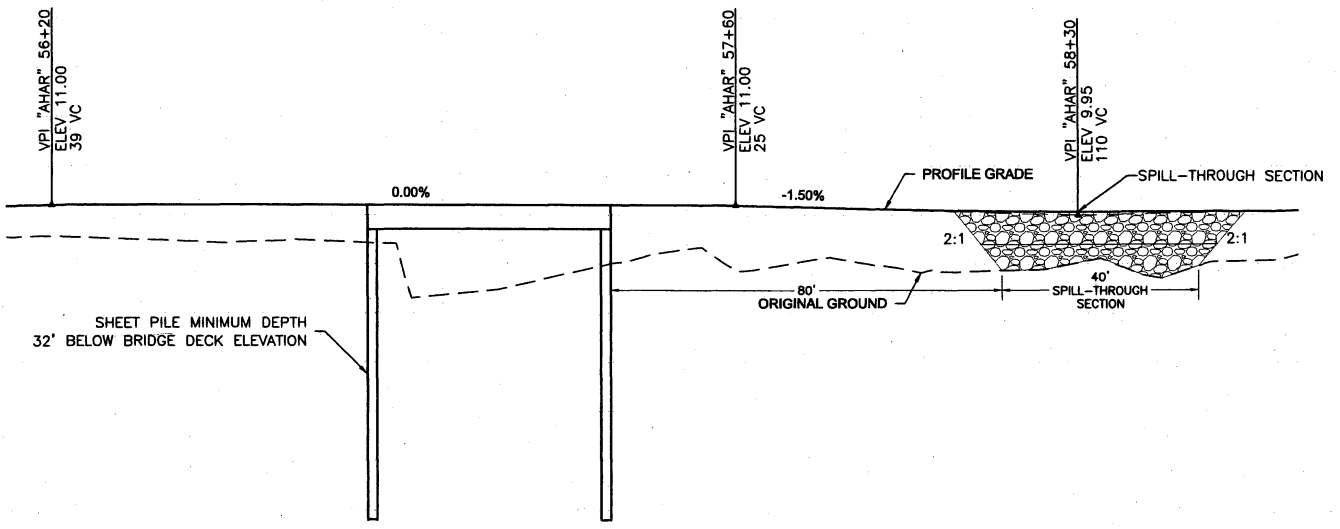
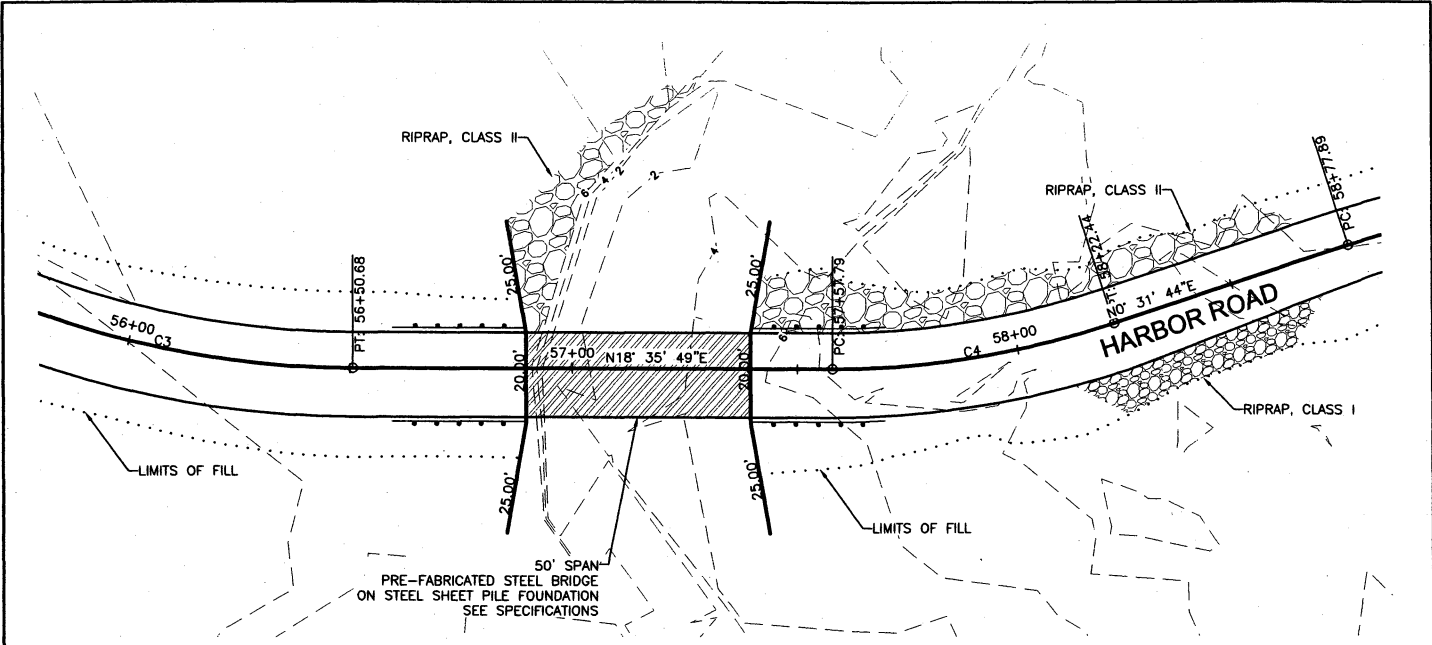
Applicant: City of Akutan
 File No.: POA-2012-33
 Waterway: Akutan Harbor
 Proposed Activity: Road Construction
 Sec. 9, 10, and 11 T. 70S R. 112W
 Lat.: 54.1307N Long.: 165.833W
 Sheet 2 of 10 Date: 04/30/2012

POA-2012-33

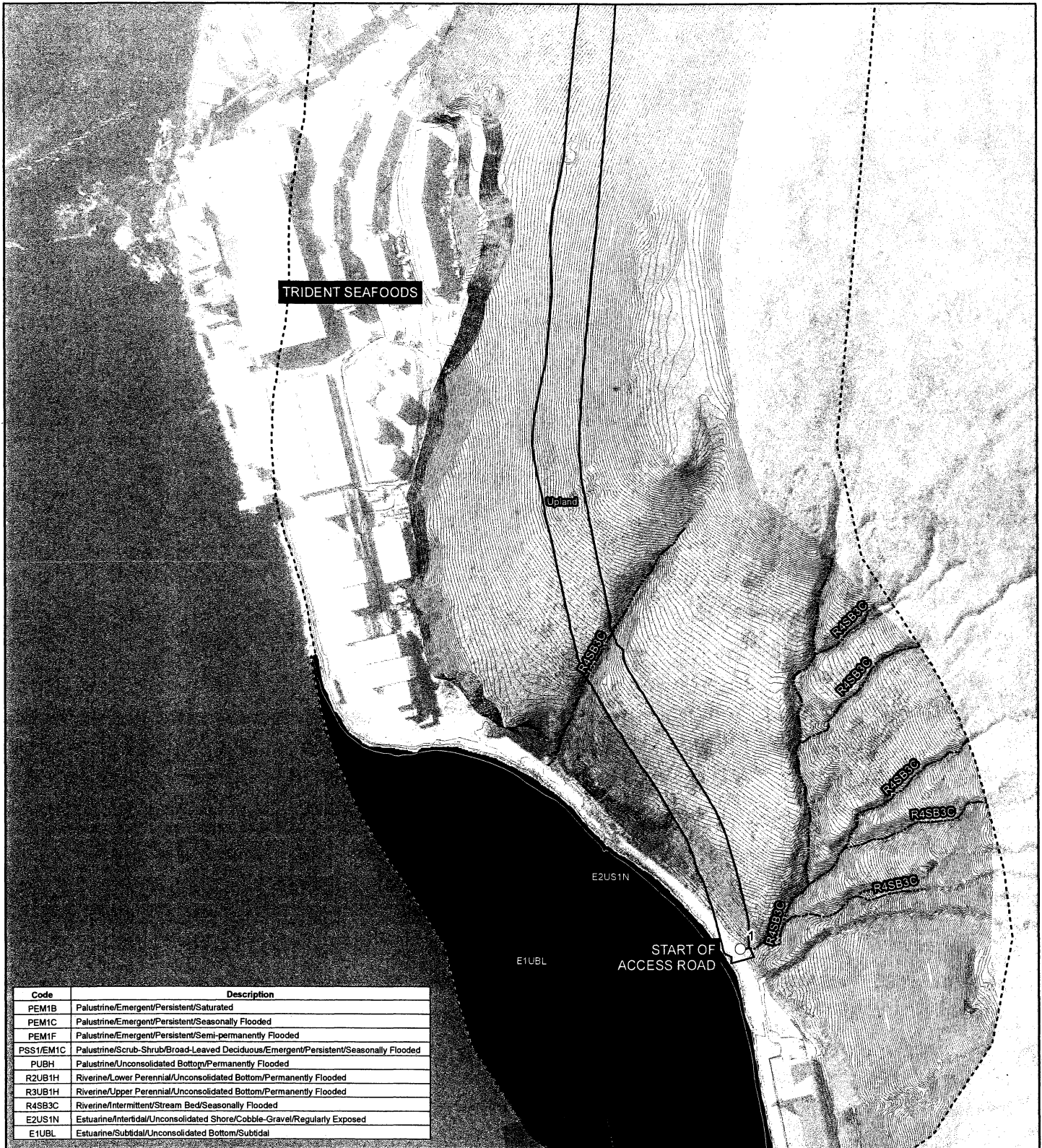


POA-2012-33

TYPICAL ROAD SECTION
 Applicant: City of Akutan
 File No.: POA-2012-33
 Waterway: Akutan Harbor
 Proposed Activity: Road Construction
 Sec. 9, 10, and 11 T. 70S R. 112W
 Lat.: 54.1307N Long.: 165.833W
 Sheet 3 of 10 Date: 03/10/2012



POA-2012-33	WHALE BONE CREEK BRIDGE
	Applicant: City of Akutan
	File No.: POA-2012-33
	Waterway: Akutan Harbor
	Proposed Activity: Road Construction
	Sec. 9, 10, and 11 T. 70S R. 112W
	Lat.: 54.1307N Long.: 165.833W
	Sheet 5 of 10 Date: 03/10/2012

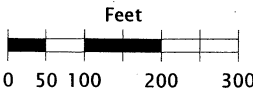


Code	Description
PEM1B	Palustrine/Emergent/Persistent/Saturated
PEM1C	Palustrine/Emergent/Persistent/Seasonally Flooded
PEM1F	Palustrine/Emergent/Persistent/Semi-permanently Flooded
PSS1/EM1C	Palustrine/Scrub-Shrub/Broad-Leaved Deciduous/Emergent/Persistent/Seasonally Flooded
PUBH	Palustrine/Unconsolidated Bottom/Permanently Flooded
R2UB1H	Riverine/Lower Perennial/Unconsolidated Bottom/Permanently Flooded
R3UB1H	Riverine/Upper Perennial/Unconsolidated Bottom/Permanently Flooded
R4SB3C	Riverine/Intermittent/Stream Bed/Seasonally Flooded
E2US1N	Estuarine/Intertidal/Unconsolidated Shore/Cobble-Gravel/Regularly Exposed
E1UBL	Estuarine/Subtidal/Unconsolidated Bottom/Subtidal

LEGEND

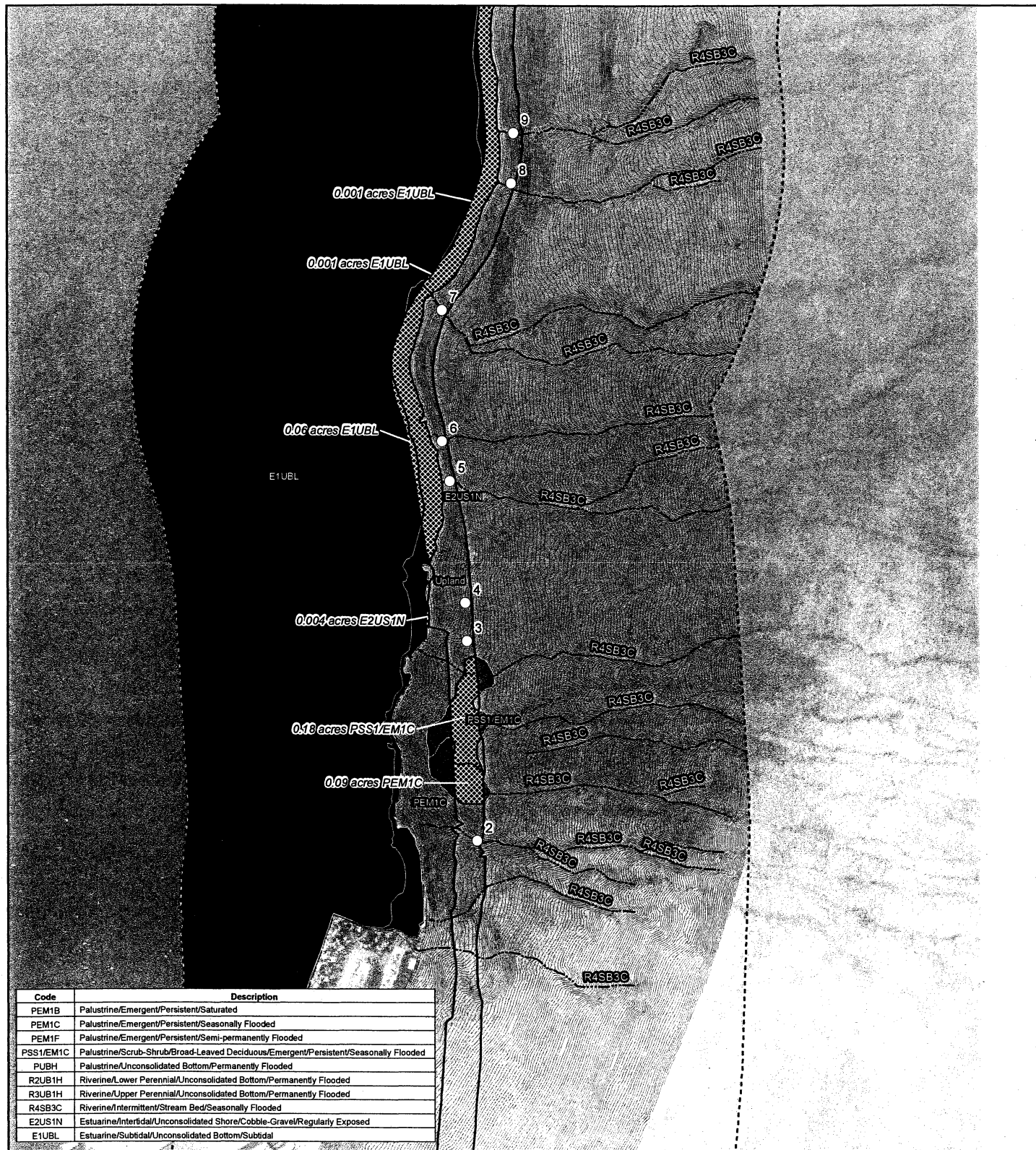
- Project Footprint
- Wetland Mapping Extents
- Wetland and Waterbody Impacts
- Proposed Culverts (Ref. #)
- Wetlands
- Open Water (Pond, Stream)
- Tidal Waters
- Stream
- Topographic Contours (5 ft.)

POA-2012-33



WETLAND IMPACTS

Applicant: City of Akutan
 File No.: POA-2012-33
 Waterway: Akutan Harbor
 Proposed Activity: Road Construction
 Sec. 9, 10, and 11 T. 70S R. 112W
 Lat.: 54.1307N Long.: 165.833W
 Sheet 6 of 10 Date: 04/30/2012

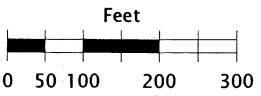


Code	Description
PEM1B	Palustrine/Emergent/Persistent/Saturated
PEM1C	Palustrine/Emergent/Persistent/Seasonally Flooded
PEM1F	Palustrine/Emergent/Persistent/Semi-permanently Flooded
PSS1/EM1C	Palustrine/Scrub-Shrub/Broad-Leaved Deciduous/Emergent/Persistent/Seasonally Flooded
PUBH	Palustrine/Unconsolidated Bottom/Permanently Flooded
R2UB1H	Riverine/Lower Perennial/Unconsolidated Bottom/Permanently Flooded
R3UB1H	Riverine/Upper Perennial/Unconsolidated Bottom/Permanently Flooded
R4SB3C	Riverine/Intermittent/Stream Bed/Seasonally Flooded
E2US1N	Estuarine/Intertidal/Unconsolidated Shore/Cobble-Gravel/Regularly Exposed
E1UBL	Estuarine/Subtidal/Unconsolidated Bottom/Subtidal

LEGEND

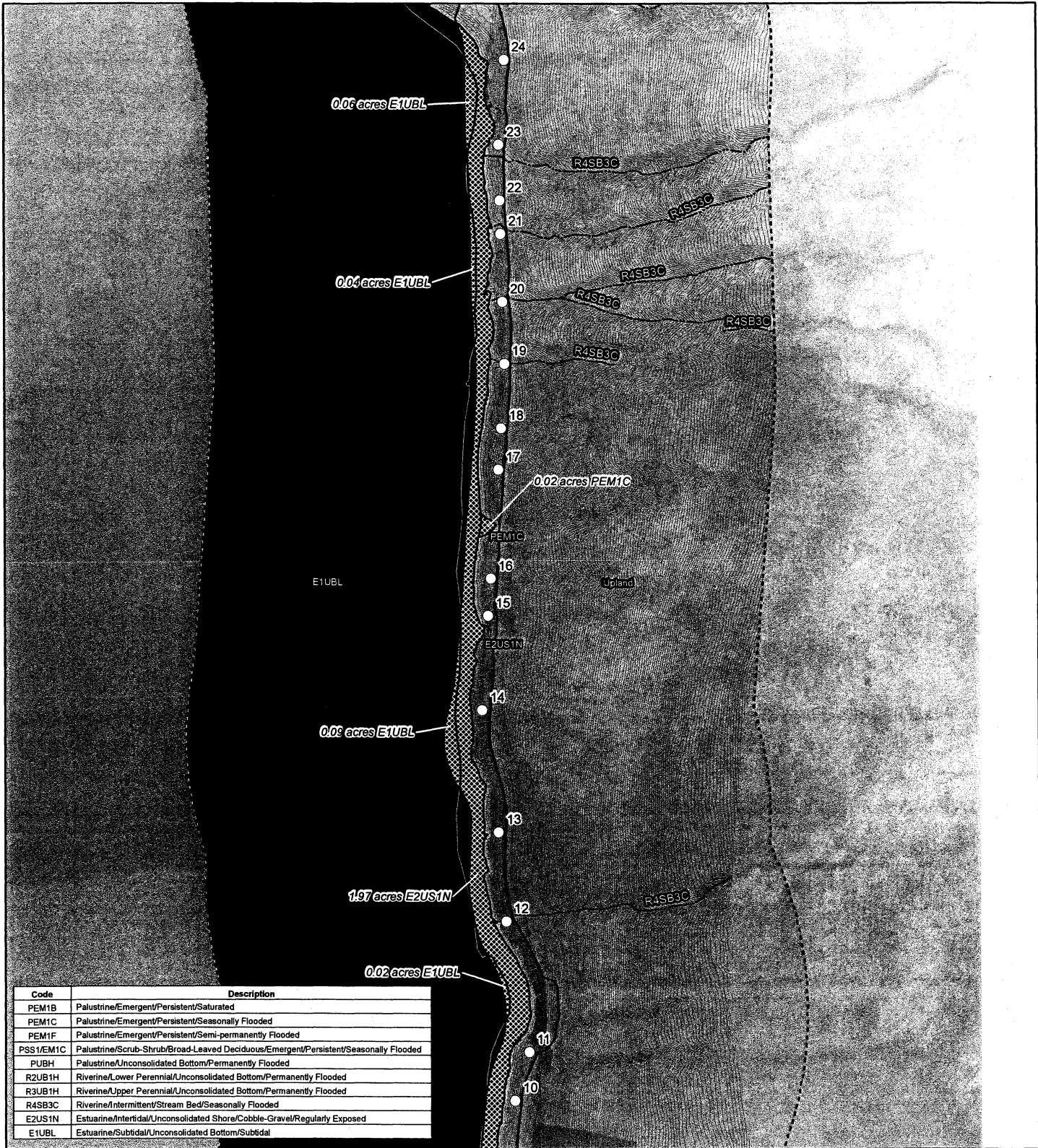
- Project Footprint
- Wetland and Waterbody Impacts
- Proposed Culverts (Ref. #)
- Wetland Mapping Extents
- Wetlands
- Open Water (Pond, Stream)
- Tidal Waters
- Stream
- Topographic Contours (5 ft.)

POA-2012-33



WETLAND IMPACTS

Applicant: City of Akutan
 File No.: POA-2012-33
 Waterway: Akutan Harbor
 Proposed Activity: Road Construction
 Sec. 9, 10, and 11 T. 70S R. 112W
 Lat.: 54.1307N Long.: 165.833W
 Sheet 7 of 10 Date: 04/30/2012

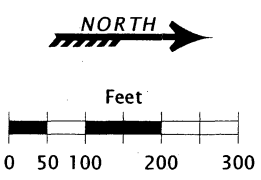


Code	Description
PEM1B	Palustrine/Emergent/Persistent/Saturated
PEM1C	Palustrine/Emergent/Persistent/Seasonally Flooded
PEM1F	Palustrine/Emergent/Persistent/Semi-permanently Flooded
PSS1/EM1C	Palustrine/Scrub-Shrub/Broad-Leaved Deciduous/Emergent/Persistent/Seasonally Flooded
PUBH	Palustrine/Unconsolidated Bottom/Permanently Flooded
R2UB1H	Riverine/Lower Perennial/Unconsolidated Bottom/Permanently Flooded
R3UB1H	Riverine/Upper Perennial/Unconsolidated Bottom/Permanently Flooded
R4SB3C	Riverine/Intermittent/Stream Bed/Seasonally Flooded
E2US1N	Estuarine/Intertidal/Unconsolidated Shore/Cobble-Gravel/Regularly Exposed
E1UBL	Estuarine/Subtidal/Unconsolidated Bottom/Subtidal

LEGEND

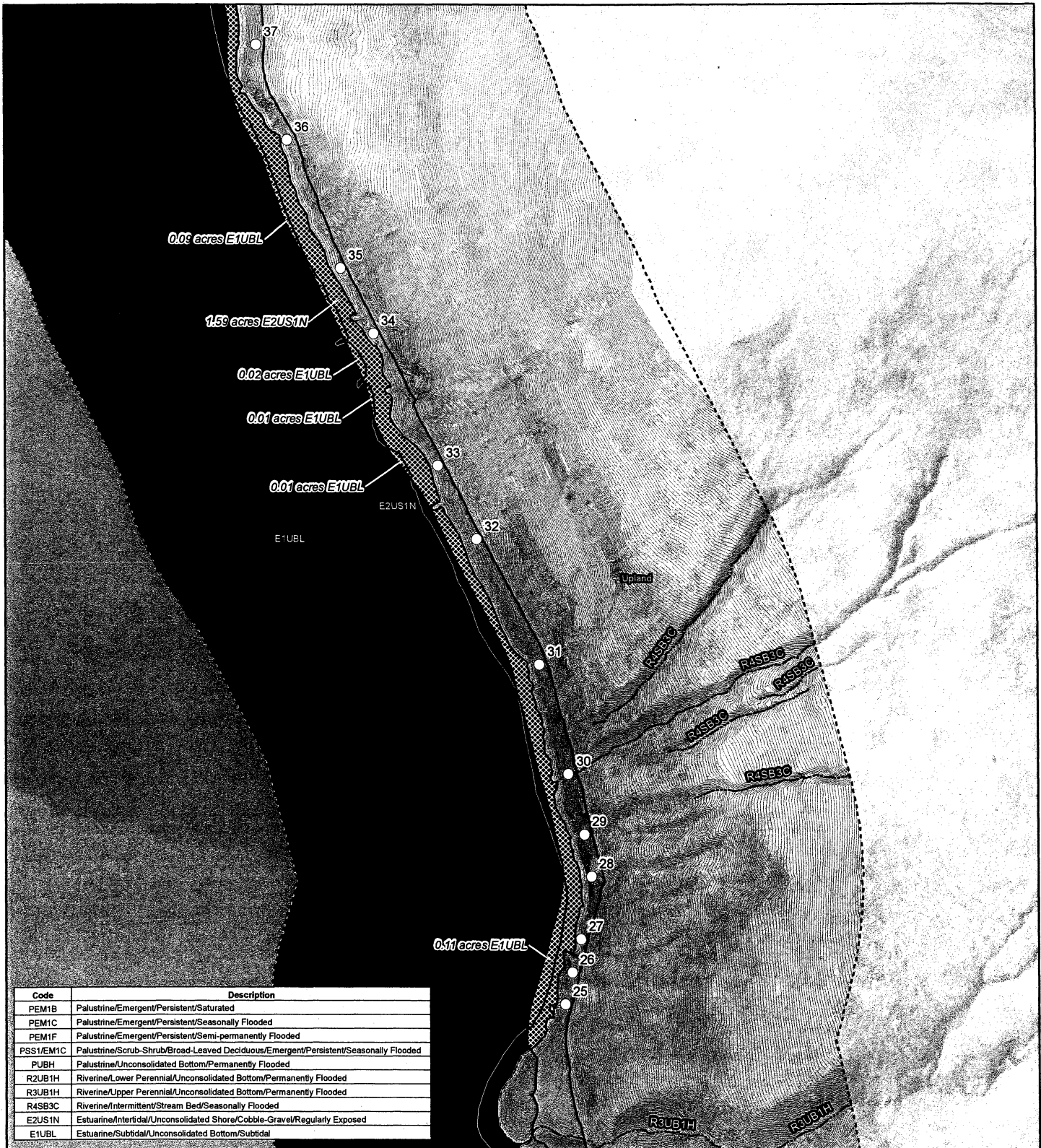
- Project Footprint
- Wetland and Waterbody Impacts
- Proposed Culverts (Ref. #)
- Wetland Mapping Extents
- Wetlands
- Open Water (Pond, Stream)
- Tidal Waters
- Stream
- Topographic Contours (5 ft.)

POA-2012-33



WETLAND IMPACTS

Applicant: City of Akutan
 File No.: POA-2012-33
 Waterway: Akutan Harbor
 Proposed Activity: Road Construction
 Sec. 9, 10, and 11 T. 70S R. 112W
 Lat.: 54.1307N Long.: 165.833W
 Sheet 8 of 10 Date: 04/30/2012

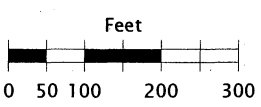


Code	Description
PEM1B	Palustrine/Emergent/Persistent/Saturated
PEM1C	Palustrine/Emergent/Persistent/Seasonally Flooded
PEM1F	Palustrine/Emergent/Persistent/Semi-permanently Flooded
PSS1/EM1C	Palustrine/Scrub-Shrub/Broad-Leaved Deciduous/Emergent/Persistent/Seasonally Flooded
PUBH	Palustrine/Unconsolidated Bottom/Permanently Flooded
R2UB1H	Riverine/Lower Perennial/Unconsolidated Bottom/Permanently Flooded
R3UB1H	Riverine/Upper Perennial/Unconsolidated Bottom/Permanently Flooded
R4SB3C	Riverine/Intermittent/Stream Bed/Seasonally Flooded
E2US1N	Estuarine/Intertidal/Unconsolidated Shore/Cobble-Gravel/Regularly Exposed
E1UBL	Estuarine/Subtidal/Unconsolidated Bottom/Subtidal

LEGEND

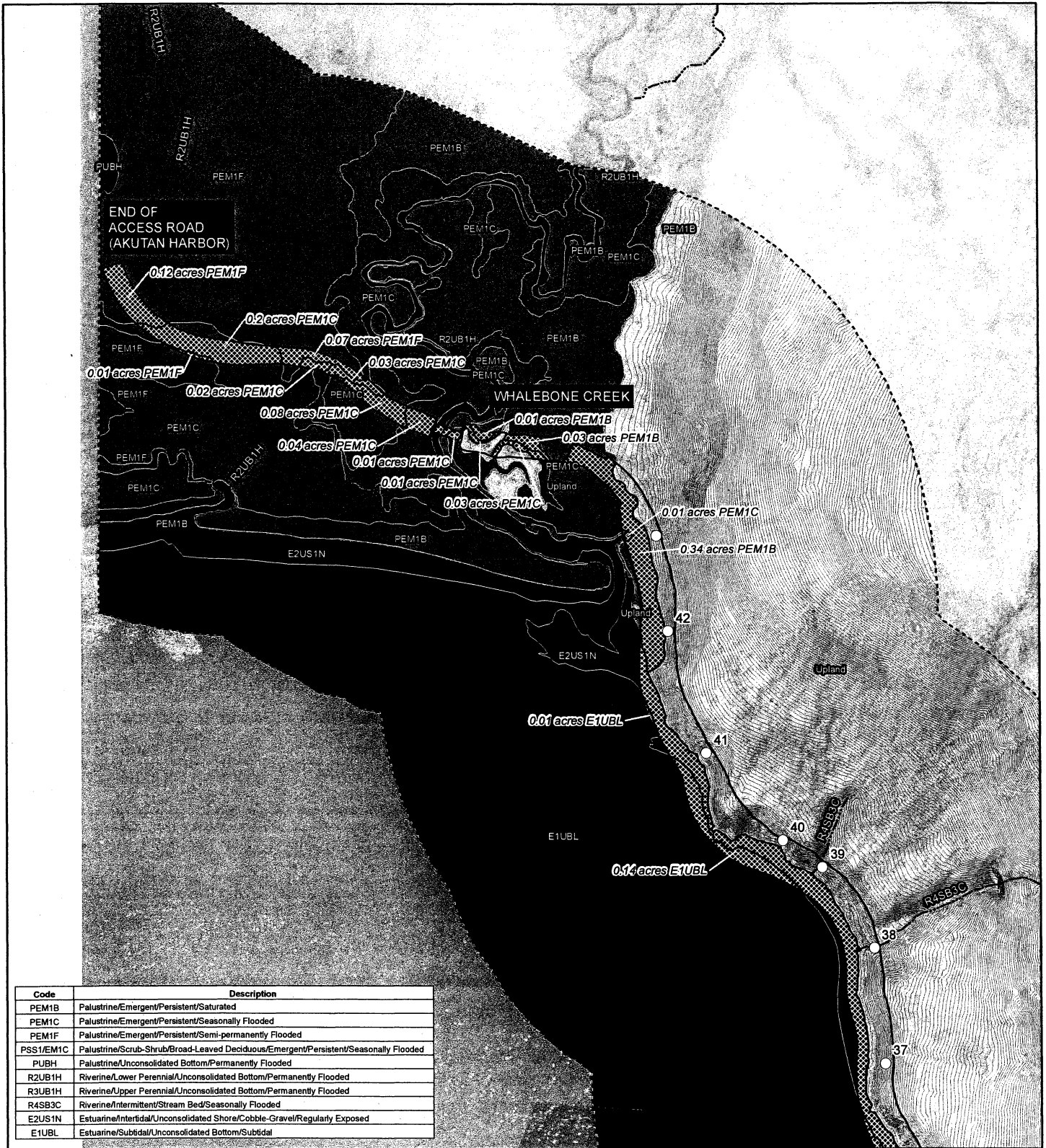
- Project Footprint
- Wetland and Waterbody Impacts
- Proposed Culverts (Ref. #)
- Wetland Mapping Extents
- Wetlands
- Open Water (Pond, Stream)
- Tidal Waters
- Stream
- Topographic Contours (5 ft.)

POA-2012-33



WETLAND IMPACTS

Applicant: City of Akutan
 File No.: POA-2012-33
 Waterway: Akutan Harbor
 Proposed Activity: Road Construction
 Sec. 9, 10, and 11 T. 70S R. 112W
 Lat.: 54.1307N Long.: 165.833W
 Sheet 9 of 10 Date: 04/30/2012



Code	Description
PEM1B	Palustrine/Emergent/Persistent/Saturated
PEM1C	Palustrine/Emergent/Persistent/Seasonally Flooded
PEM1F	Palustrine/Emergent/Persistent/Semi-permanently Flooded
PSS1/EM1C	Palustrine/Scrub-Shrub/Broad-Leaved Deciduous/Emergent/Persistent/Seasonally Flooded
PUBH	Palustrine/Unconsolidated Bottom/Permanently Flooded
R2UB1H	Riverine/Lower Perennial/Unconsolidated Bottom/Permanently Flooded
R3UB1H	Riverine/Upper Perennial/Unconsolidated Bottom/Permanently Flooded
R4SB3C	Riverine/Intermittent/Stream Bed/Seasonally Flooded
E2US1N	Estuarine/Intertidal/Unconsolidated Shore/Cobble-Gravel/Regularly Exposed
E1UBL	Estuarine/Subtidal/Unconsolidated Bottom/Subtidal


LEGEND

- Project Footprint
- Wetland and Waterbody Impacts
- Proposed Culverts (Ref. #)
- Wetland Mapping Extents
- Wetlands
- Open Water (Pond, Stream)
- Tidal Waters
- Stream
- Topographic Contours (5 ft.)

POA-2012-33



Feet



WETLAND IMPACTS

Applicant: City of Akutan
 File No.: POA-2012-33
 Waterway: Akutan Harbor
 Proposed Activity: Road Construction
 Sec. 9, 10, and 11 T. 70S R. 112W
 Lat.: 54.1307N Long.: 165.833W
 Sheet 10 of 10 Date: 04/30/2012