



DigitalGlobe, Inc.
 POA-2013-207
 Sheet 1 of 3
 December 2012

Google earth

Eye alt: 1637 ft



Phase A



Phase B



Fairbanks LNG Pipeline Route

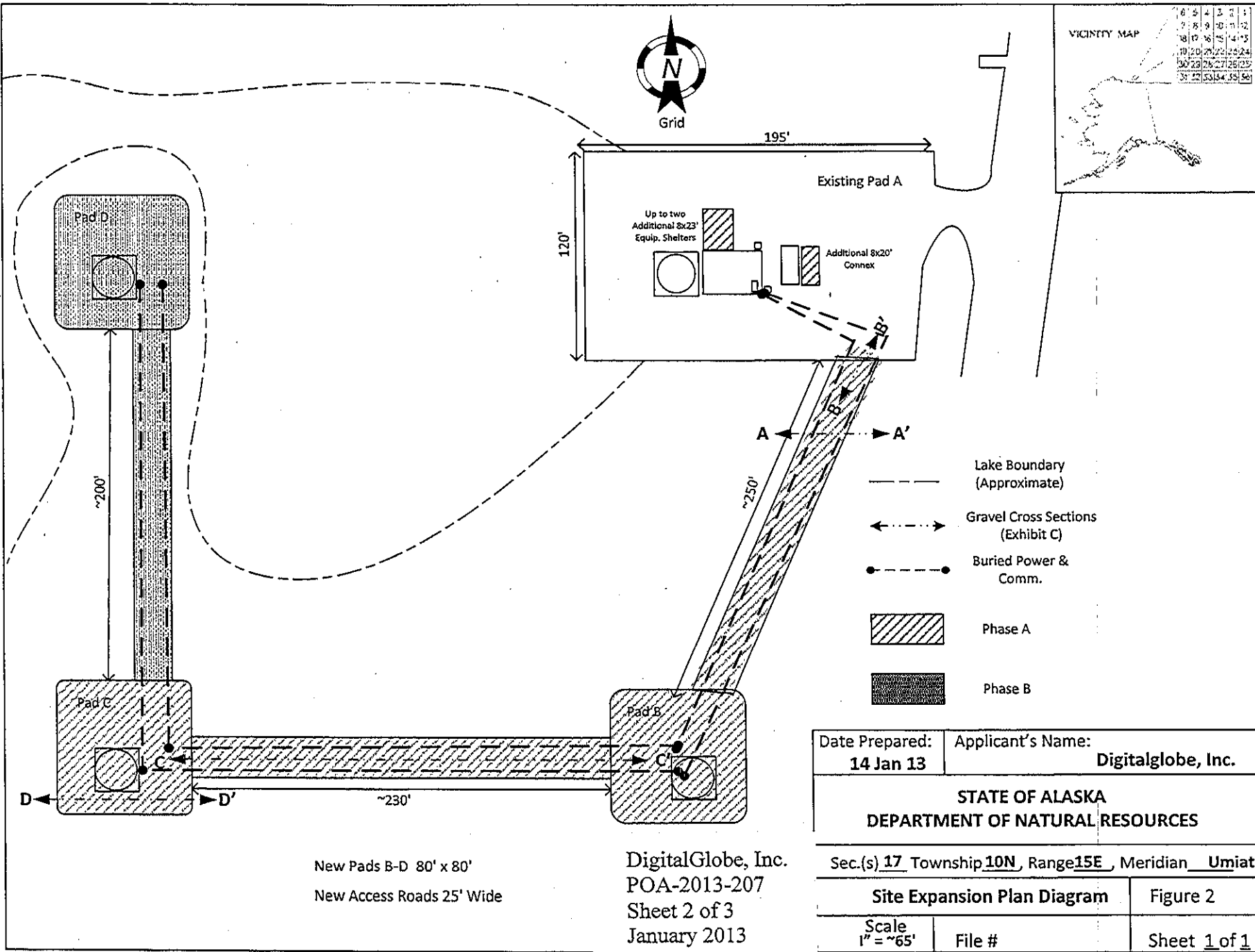
Proposed Construction
 Locations and Boundaries
 Approximate

Digitalglobe, Inc.

Tract 53
 Boundaries and Layout

Date
 December 2012

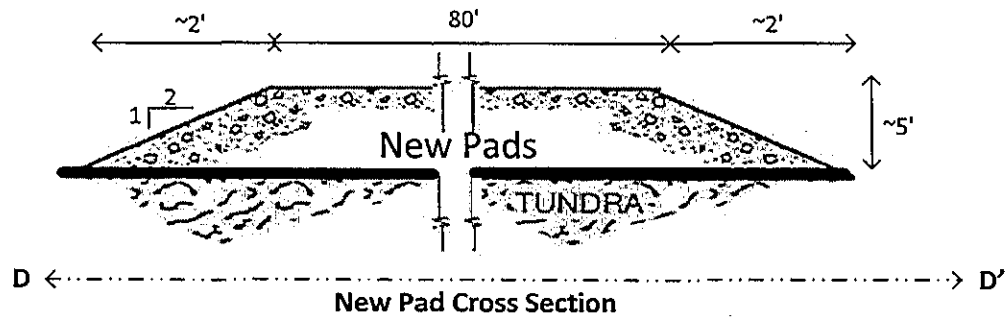
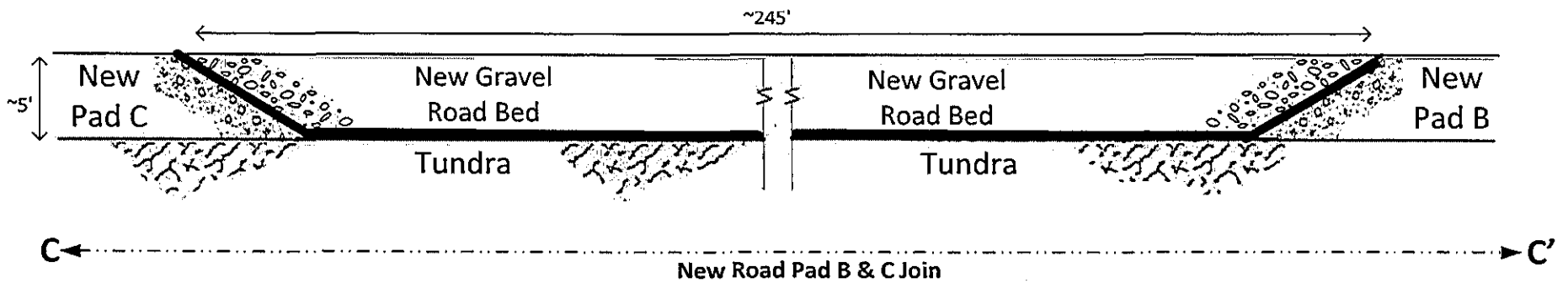
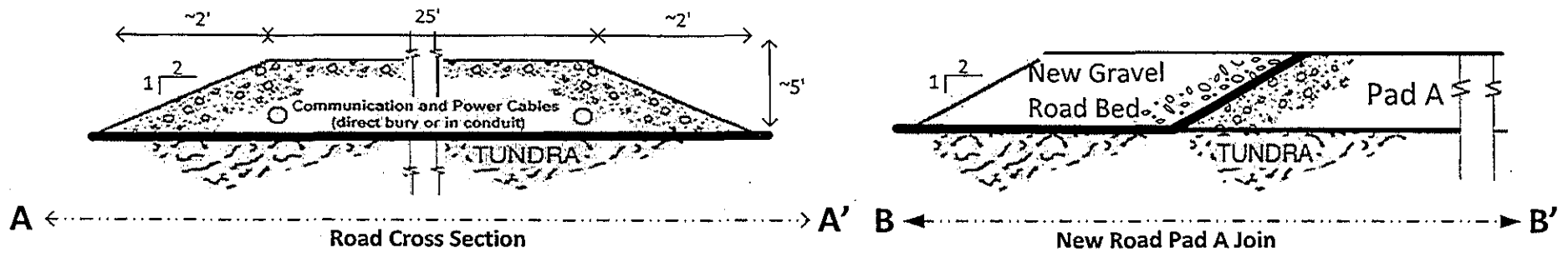
Figure
 1



New Pads B-D 80' x 80'
 New Access Roads 25' Wide

DigitalGlobe, Inc.
 POA-2013-207
 Sheet 2 of 3
 January 2013

Date Prepared: 14 Jan 13	Applicant's Name: Digitalglobe, Inc.	
STATE OF ALASKA DEPARTMENT OF NATURAL RESOURCES		
Sec.(s) <u>17</u> Township <u>10N</u> , Range <u>15E</u> , Meridian <u>Umiat</u>		
Site Expansion Plan Diagram		Figure 2
Scale 1" = ~65'	File #	Sheet <u>1</u> of <u>1</u>



Filter Fabric between new gravel and tundra and old gravel

DIGITALGLOBE, INC.

RGTPB

Tract 53

Gravel Pad Expansion

Cross Sections

Date
March 2013

Not to
Scale

Figure
3

DigitalGlobe, Inc.
POA-2013-207
Sheet 3 of 3
March 2013